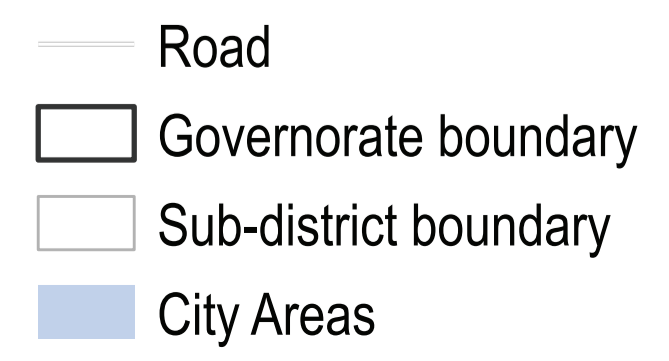
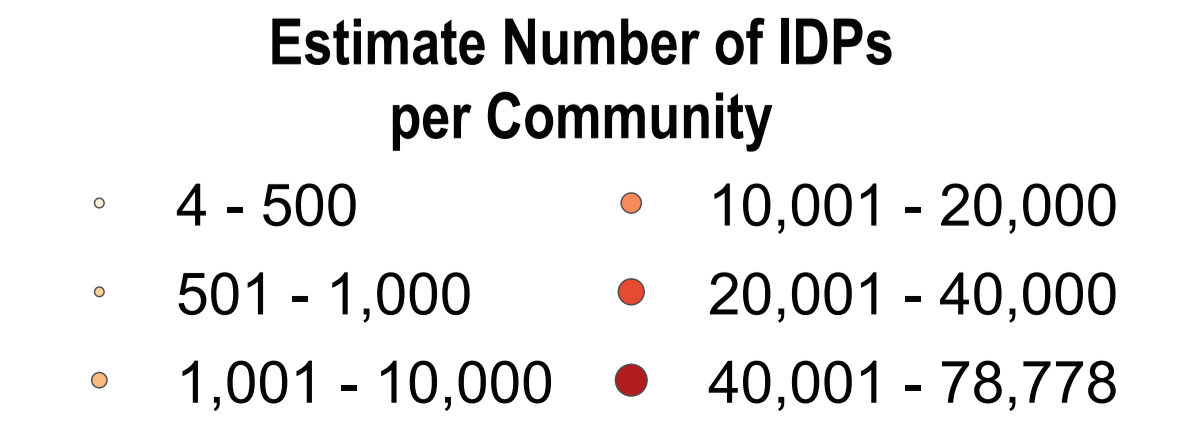
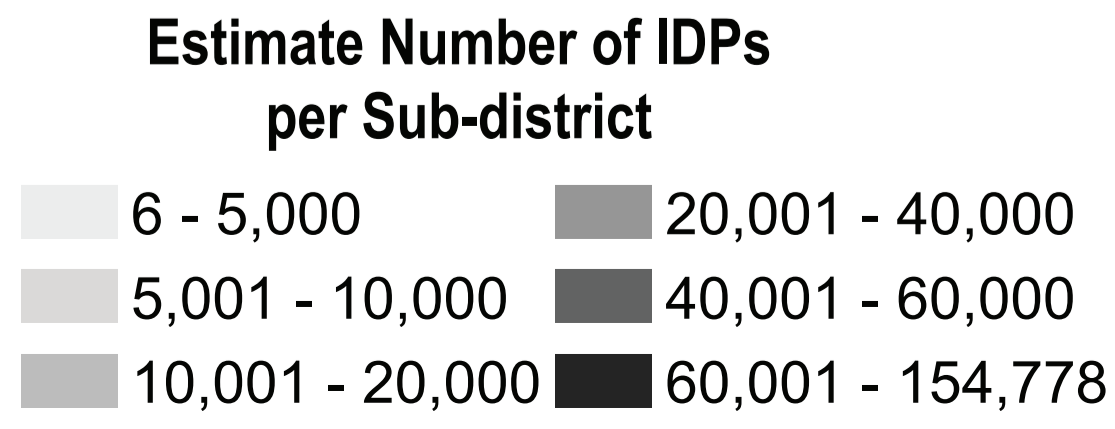
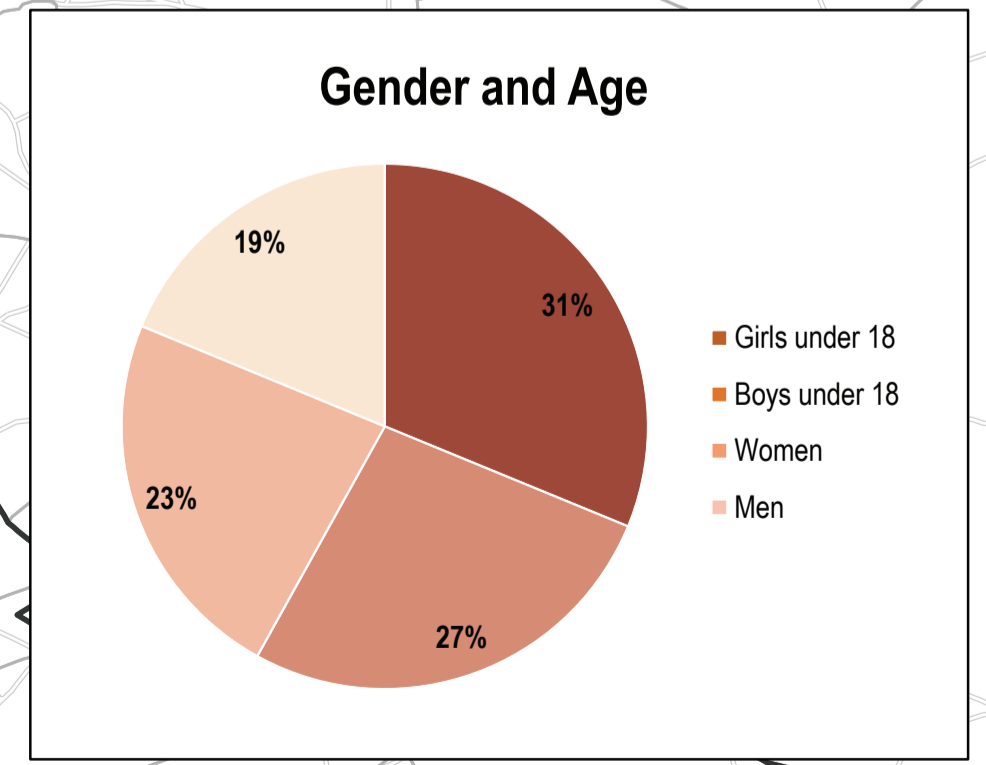
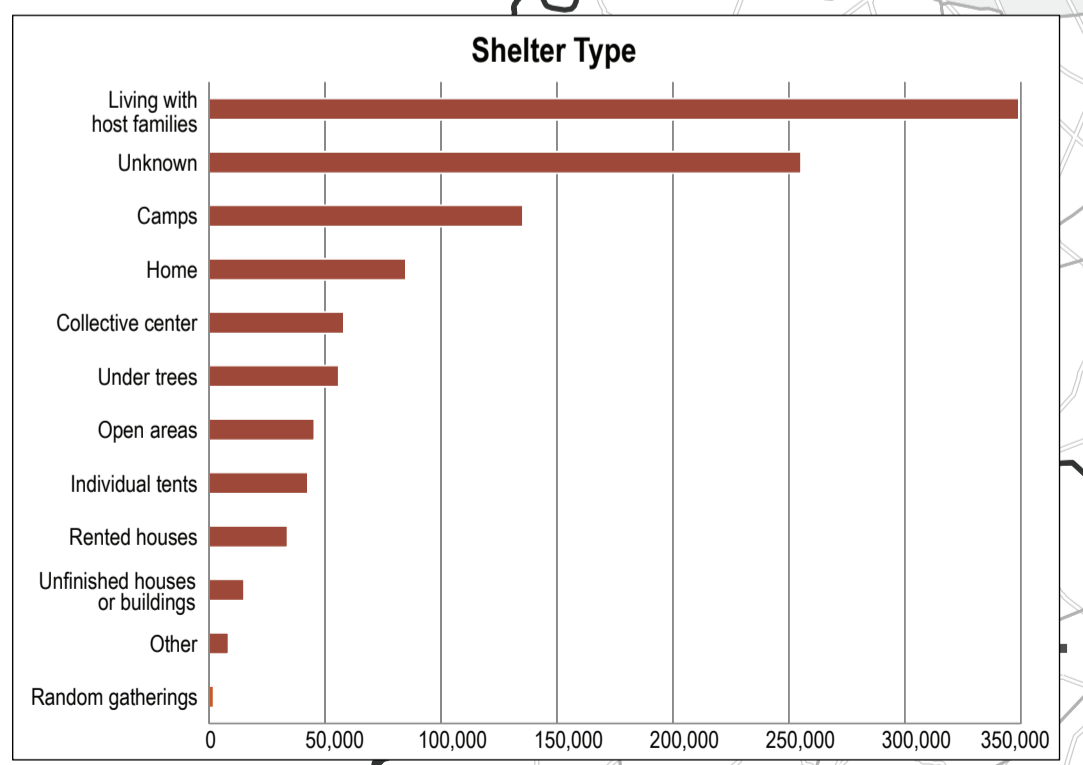
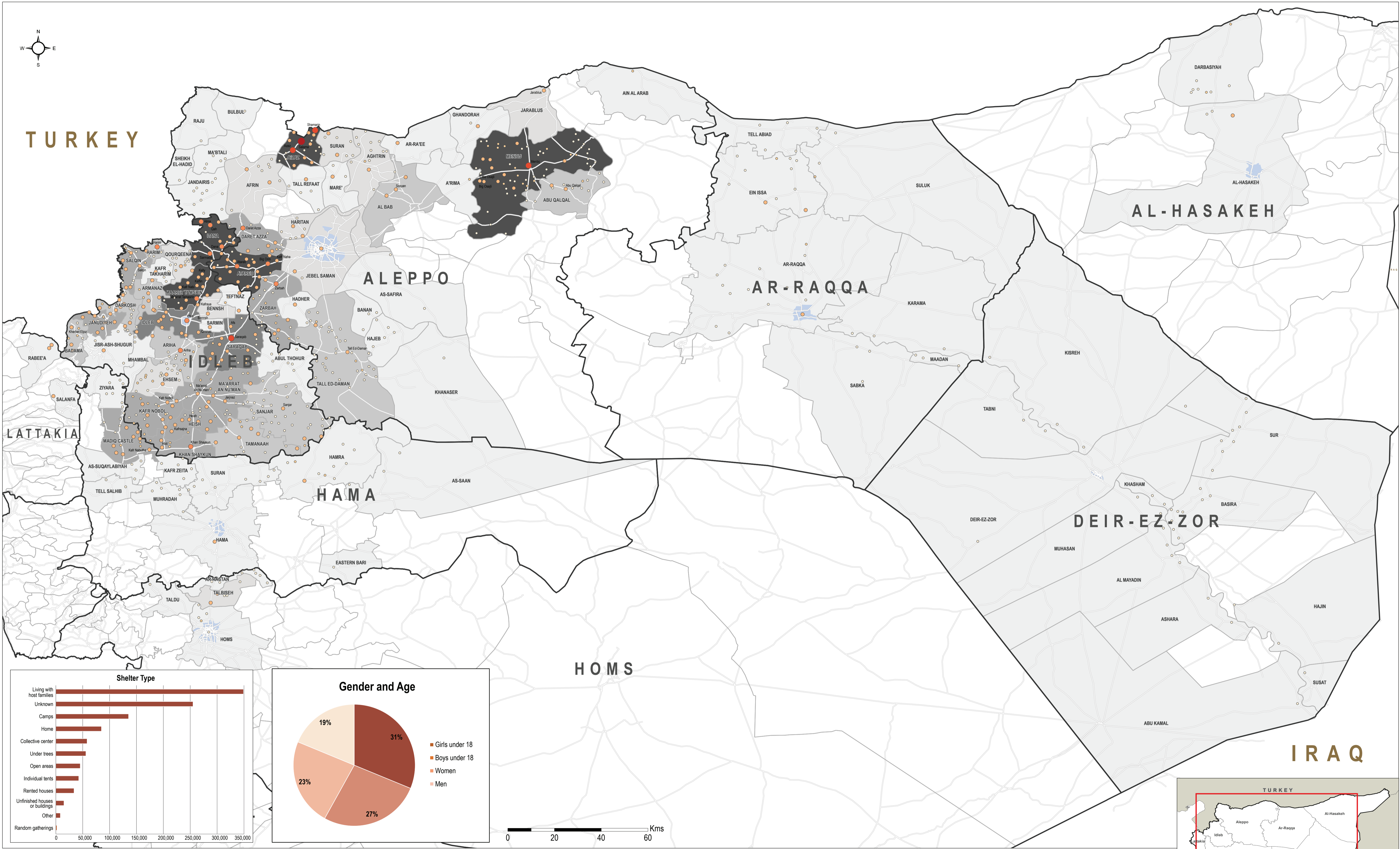


SYRIA - Internal Displacements

IDP Locations - As of 28 February 2017



Data sources:
 Administration Borders: OCHA COD
 IDP Data: CCCM IM
 Coordinate System: GCS WGS 1984
 File: REACH_SYR_Map_NorthWest_IDP_Tracking_0March2017_A1_LS
 Contact: reach.mapping@impact-initiatives.org

Disclaimer: The boundaries and names shown and the designations used on this map do not imply official endorsement by the United Nations. The data for this map is reported by humanitarian actors and a limited number of other sources, who may be parties to conflict. The data has not been independently verified and is subject to error or omission, deliberation or otherwise by the various sources. This data is for humanitarian use only.

