











### Water extraction

-  Operational borehole (7)
-  Operational hand pump (15)
-  Non operational hand pump (4)




### Water system

-  Operational pumped pipeline
-  Operational distribution pipeline









### Water storage (capacity in m³)

- Operational tank
  -  2 m³ (1)
  -  10 m³ (2)
  -  11 m³ (4)
  -  45 m³ (9)
- Operational bladder
  -  ≤5 m³ (2)

### Water distribution

-  Operational community tap stand (26)
-  Operational institution tap stand (48)
-  Non operational institution tap stand (1)

### Camp infrastructure

-  Shelters (6,590)
-  Primary road
-  Secondary road
-  Site boundaries
-  Administration and security
-  Health facilities
-  Education facilities
-  Social facilities

Infrastructure: REACH (2018)  
 Roads: OSM (2018), REACH (2018)  
 Shelter analysis: UNOSAT (31/10/2017)  
 Coordinate System: WGS 1984 UTM Zone 36N  
 File: REACH\_SSD\_MAP\_UNHCR\_Gendrassa\_Water\_Infrastructure\_Jun18\_A3  
 Contact: south.sudan@reach-initiative.org

Note: Data, designations and boundaries contained on this map are not warranted to be error-free and do not imply acceptance by the REACH partners, associates, donors mentioned on this map.