









-  Shelter
-  Primary road
-  Macro Area
-  Boa Vista city
-  River and lake
-  Forest
-  Military area
-  Area of reported child labour

Number of vulnerable individuals*

-  5 - 29
-  30 - 99
-  100 - 260

Data sources:
Shelter: UNHCR (2018).
Infrastructure: IBGE (2018), Wikimapia (2018), OSM (2018).

Coordinate System: GCS WGS84.
Contact: reach.mapping@impact-initiatives.org

Note: Data, designations and boundaries contained on this map are not warranted to be error-free and do not imply acceptance by the REACH partners, associated, donors mentioned on this map.

* The identification of vulnerability cases follow those criterias:
Minors, pregnant woman or girl or nursing mother, woman at risk of sexual violence, adult or child victim of domestic violence, exploitation or abuse, person at risk due to their sexual orientation and / or gender identity (lesbian, gay, bisexual), adult or child with a physical or mental disability, elder (over 65 years) and poverty (individuals or groups of homeless people, or living in cramped places: 8 or more people living in a single room).