

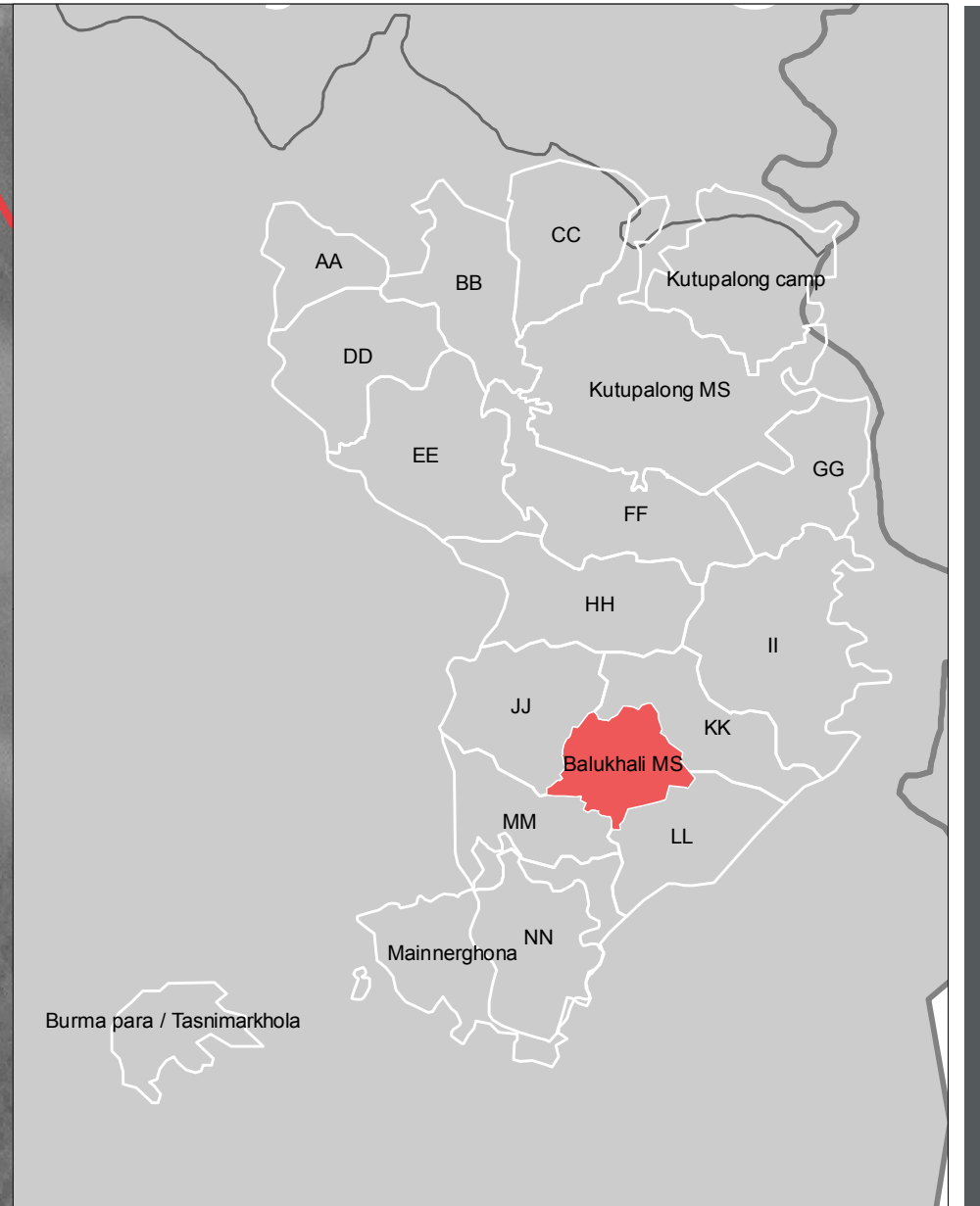
# BANGLADESH - Rohingya Refugee Crisis - Cox's Bazar District




## Balukhali Makeshift Settlement - Shelter Analysis - As of 6 October 2017

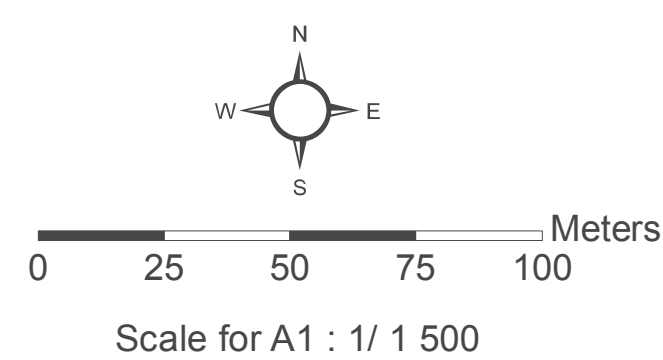
### Key Figures:

**1,916** Total number of shelters (6 October)

**30.4** Average shelter size (sqm)



-  Site Boundary
-  Shelter Footprints (as of 25 September)
-  Settled Area (approximate)



Data Sources:  
Site Boundaries - REACH / OCHA ROAP  
Shelter Footprints - REACH / UNOSAT  
Satellite Imagery: WorldView-3 from 6 October 2017  
Copyright: ©2017 DigitalGlobe  
Source: US Department of State, Humanitarian Information Unit, NextView License.

Coordinate System: WGS 1984 UTM Zone 46N  
Projection: Transverse Mercator  
File: reach\_bgd\_map\_coxsbazar\_Balukhali\_shelter\_10102017\_a1

Note: Data, designations and boundaries contained on this map are not warranted to be error-free and do not imply acceptance by the REACH partners, associates or donors mentioned on this map.

