

IRAQ - Telafar City

Damage / Rehabilitation Comparison - As of 18 May 2020

For Humanitarian Purposes Only
Production date : 28 Sep 2020

Rehabilitation. as of 2020

Reconstructed Buildings

1 - 14
15 - 31



59

Reconstructed. New buildings

A building in 2020 replace a damaged building in 2017. The replacing building is different than the damaged one.

189

Reconstructed buildings

Building clearly damaged in 2017 is less damaged in 2020.

New buildings

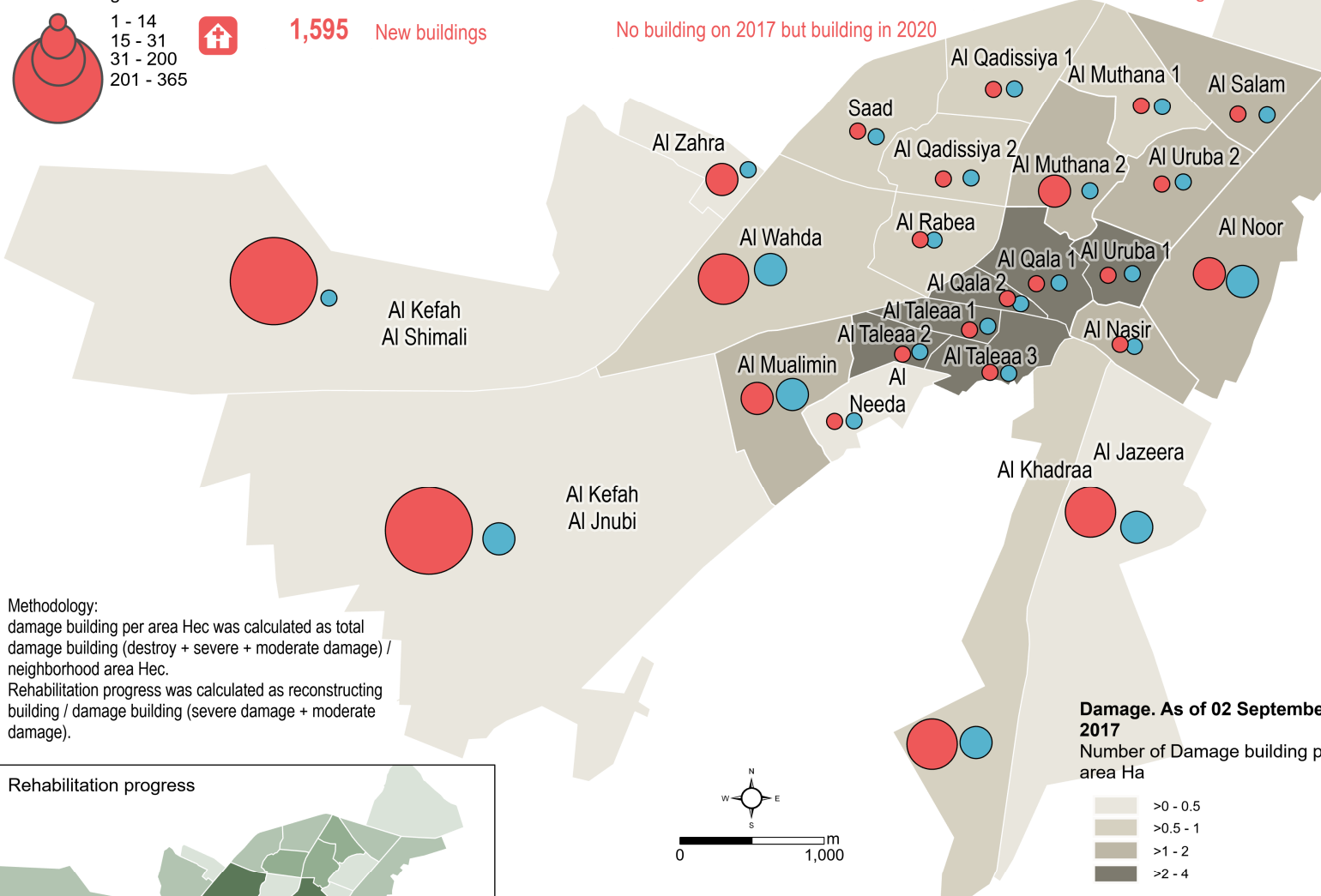
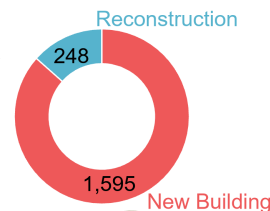
1 - 14
15 - 31
31 - 200
201 - 365



1,595

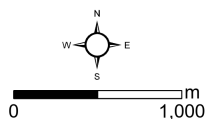
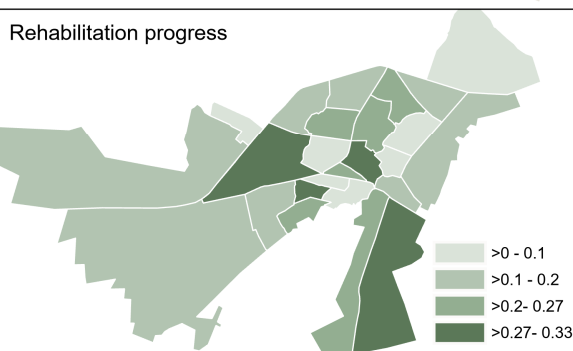
New buildings

No building on 2017 but building in 2020



Methodology:
damage building per area Hec was calculated as total damage building (destroy + severe + moderate damage) / neighborhood area Hec.
Rehabilitation progress was calculated as reconstructing building / damage building (severe damage + moderate damage).

Rehabilitation progress



Damage. As of 02 September 2017

Number of Damage building per area Ha

>0 - 0.5
>0.5 - 1
>1 - 2
>2 - 4

Neighbourhood	Number of destroyed or damage buildings	Number of new buildings	Number of reconstructed buildings
Al Kefah Al Jnubi	239	365	24
Al Noor	211	38	23
Al Wahda	137	156	31
Al Mualimin	115	48	17
Al Khadraa	104	115	19
Al Uruba 2	92	30	3
Al Kefah Al Shimali	90	286	9
Al Askary	87	21	2
Al Qala 1	78	27	10
Al Taleaa 3	78	20	7
Al Jazeera	75	206	17
Al Uruba 1	67	15	4
Al Muthana 2	65	36	9
Al Salam	65	5	8
Al Qadissiya 1	56	24	7
Al Qala 2	55	8	10
Saad	54	20	6
Al Taleaa 2	47	13	13
Al Nasir	46	8	4
Al Muthana 1	43	11	8
Al Rabea	43	15	1
Al Qadissiya 2	40	20	9
Al Taleaa 1	37	20	2
Al Needa	16	24	5
Al Zahra	2	64	0

Data sources: Satellite Imagery used in Analysis:
WorldView-2 from 16 July 2017. Copyright: ©2017, DigitalGlobe
WorldView-1 from 2 September 2017. Copyright: ©2017, DigitalGlobe
WorldView-2 from 31 July 2019. Copyright: ©2019, DigitalGlobe
Source: US Department of State, Humanitarian Information Unit,
NextView License
Neighbourhood boundaries: REACH

Analysis: UNITAR-UNOSAT
Production: REACH Initiatives
Coordinate System: WGS 1984 UTM Zone 38N
File: REACH_IRQ_Map_ABA_Telafar_BuildingDamage
AndRehabilitation_28SEP2020_A4
Contact: iraq@reach-initiative.org

Note: Data, designations and boundaries contained on this map are not warranted to be error-free and do not imply acceptance by the REACH partners, associates, donors mentioned on this map.