






















### General infrastructure

-  Health
-  Schools
-  Child friendly space
-  Football field
-  Women center
-  Vocational training center
-  Market
-  Tree nursery
-  Community hanger
-  Communication
-  Reception center
-  UNHCR
-  NGOs
-  Warehouse
-  Distribution site
-  Church
-  Mosque
-  Police
-  Road
-  Camp blocks
-  Airstrip

Satellite Imagery: WorldView-1 from 01 April 2017  
Copyright: Digitalglobe, Inc  
Source: UNOSAT  
Data sources: REACH (2017)  
Coordinate System: GCS WGS 1984

File:  
REACH\_SSD\_Map\_UNHCR\_AT\_Zones\_28July2017

Note: Data, designations and boundaries contained on this map are not warranted to be error-free and do not imply acceptance by the REACH partners, associates, donors or any other stakeholder

