

IRAQ - Duhok - Kabarto 2 Camp

General Infrastructure - Updated 07-Sep-2023

Camp Infrastructure

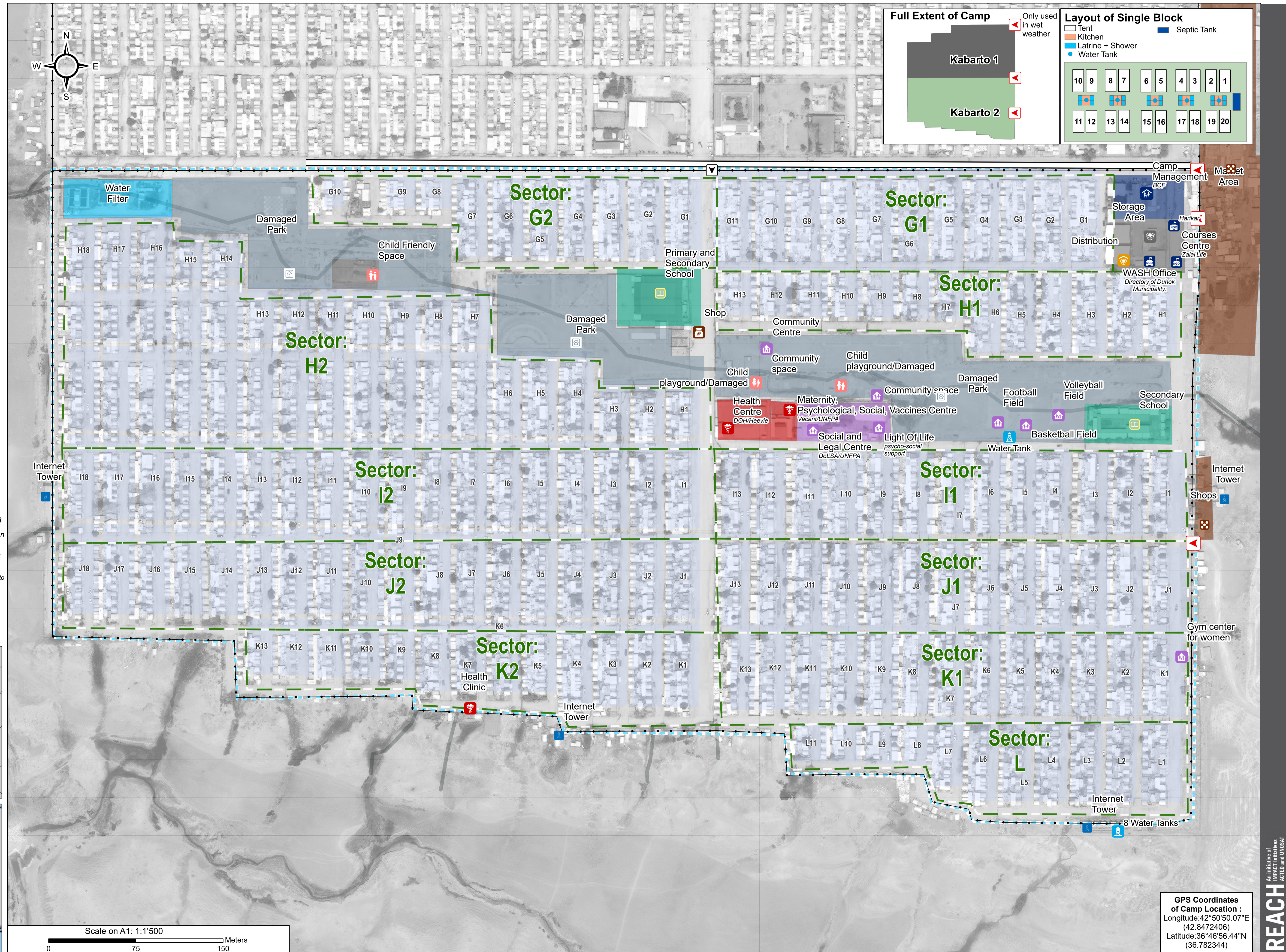
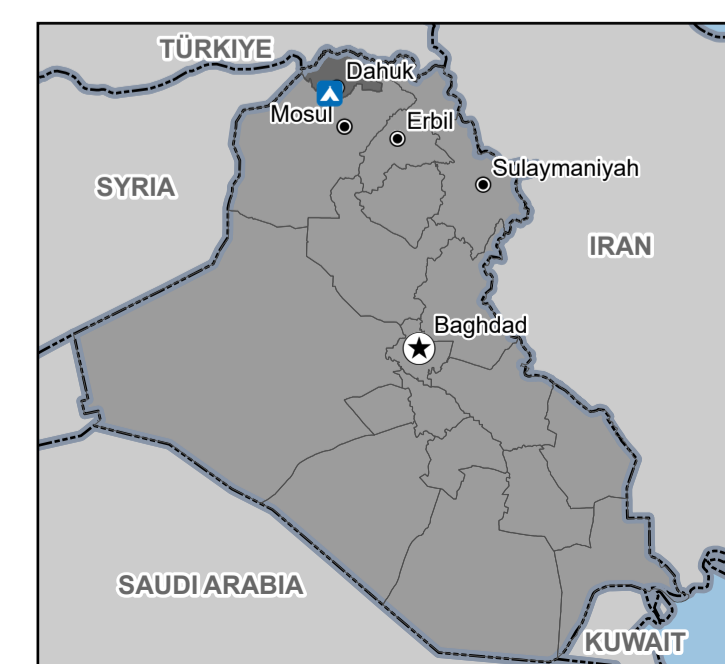
- Camp Delineation
- Fence
- Blocks
- Sector
- Health
- Office
- Education
- Community Area
- Service
- Storage
- Damaged Area
- WASH Facility
- Entrance
- Gate
- Health
- Camp Management
- Office
- Distribution
- Education
- Community Area
- Child Friendly Space
- Shop
- Storage
- Internet Tower
- Paved Road
- Grey Water
- Elevated Water Tank (2)

Thematic Data: 07/09/2023, REACH
Administrative boundaries: GADM, OCHA

Satellite Imagery: WorldView-1 from 07/07/2023
Copyright: © 2023, Digital Globe
Source: US Department of State, Humanitarian Information Unit, NextView License

Coordinate System: WGS 1984 UTM Zone 38N
Contact: reach.mapping@impact-initiatives.org
File: REACH_IRQ_Map_IDP_Kabarto 2_07September2023

Note: Data, designations and boundaries contained on this map are not warranted to be error-free and do not imply acceptance by the REACH partners, associates or donors mentioned on this map.

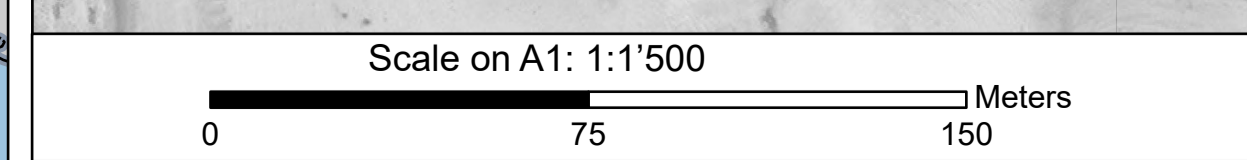


Full Extent of Camp

Layout of Single Block

10	9	8	7	6	5	4	3	2	1
11	12	13	14	15	16	17	18	19	20

Legend:
 Tent
 Kitchen
 Latrine + Shower
 Water Tank
 Septic Tank



GPS Coordinates of Camp Location :
Longitude: 42°50'50.07"E (42.8472406)
Latitude: 36°46'56.44"N (36.782344)