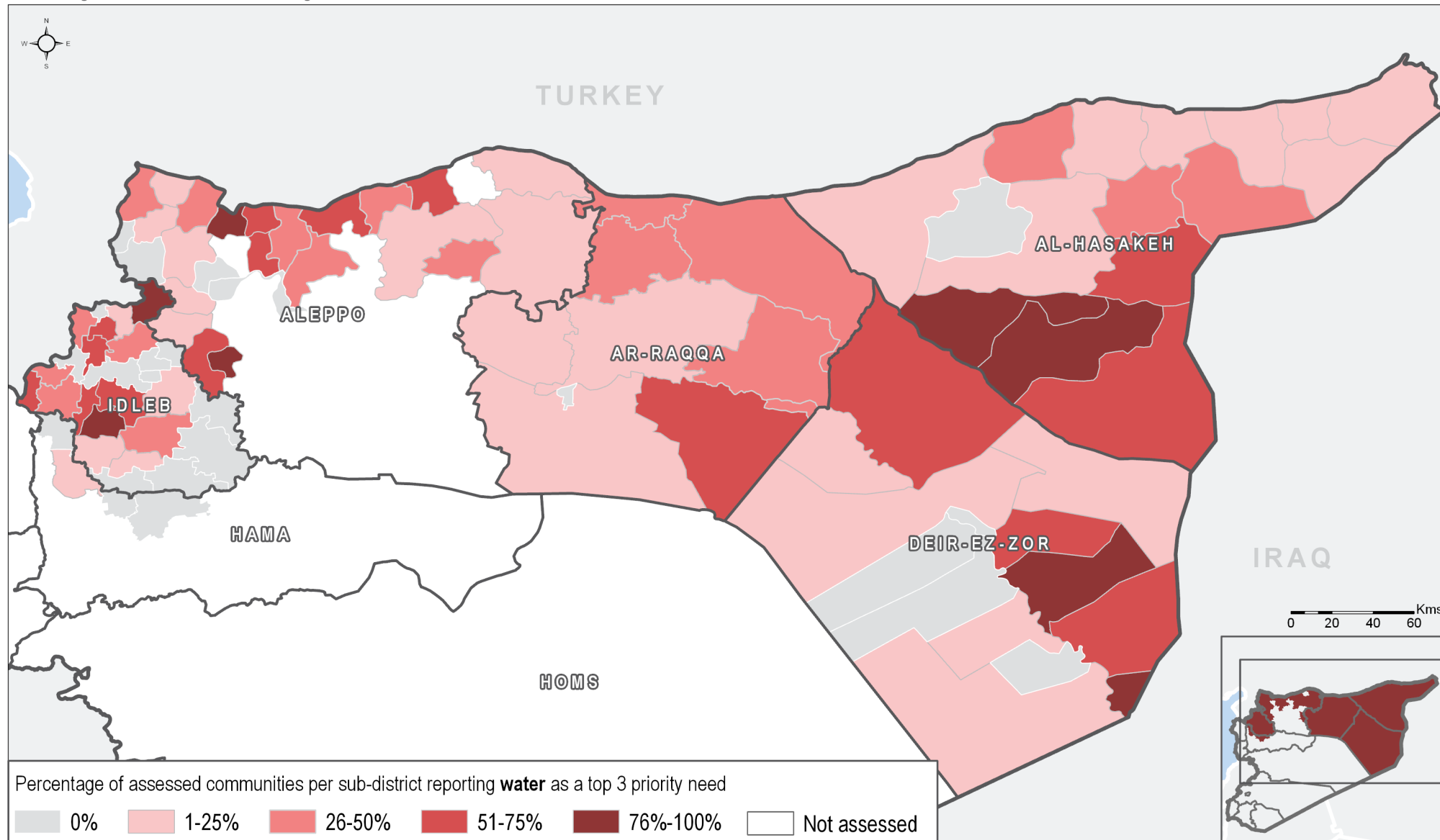


Humanitarian Situation Overview in Syria (HSOS) May 2019

Priority Need: Water - May 2019

Humanitarian Response Only
Production date : 30/06/2019



Data source: REACH - Humanitarian Situation Overview of Syria (HSOS)

Priority need questions were 'select up to three' so the percentages across all maps add up to more than 100%.

Priority needs reported are the perceived top 3 priority needs as reported by KIs within assessed communities and are not necessarily representative of actual priorities.

Annexes detailing the priorities reported by each assessed community are available on request.

Humanitarian Situation Overview in Syria (HSOS) May 2019

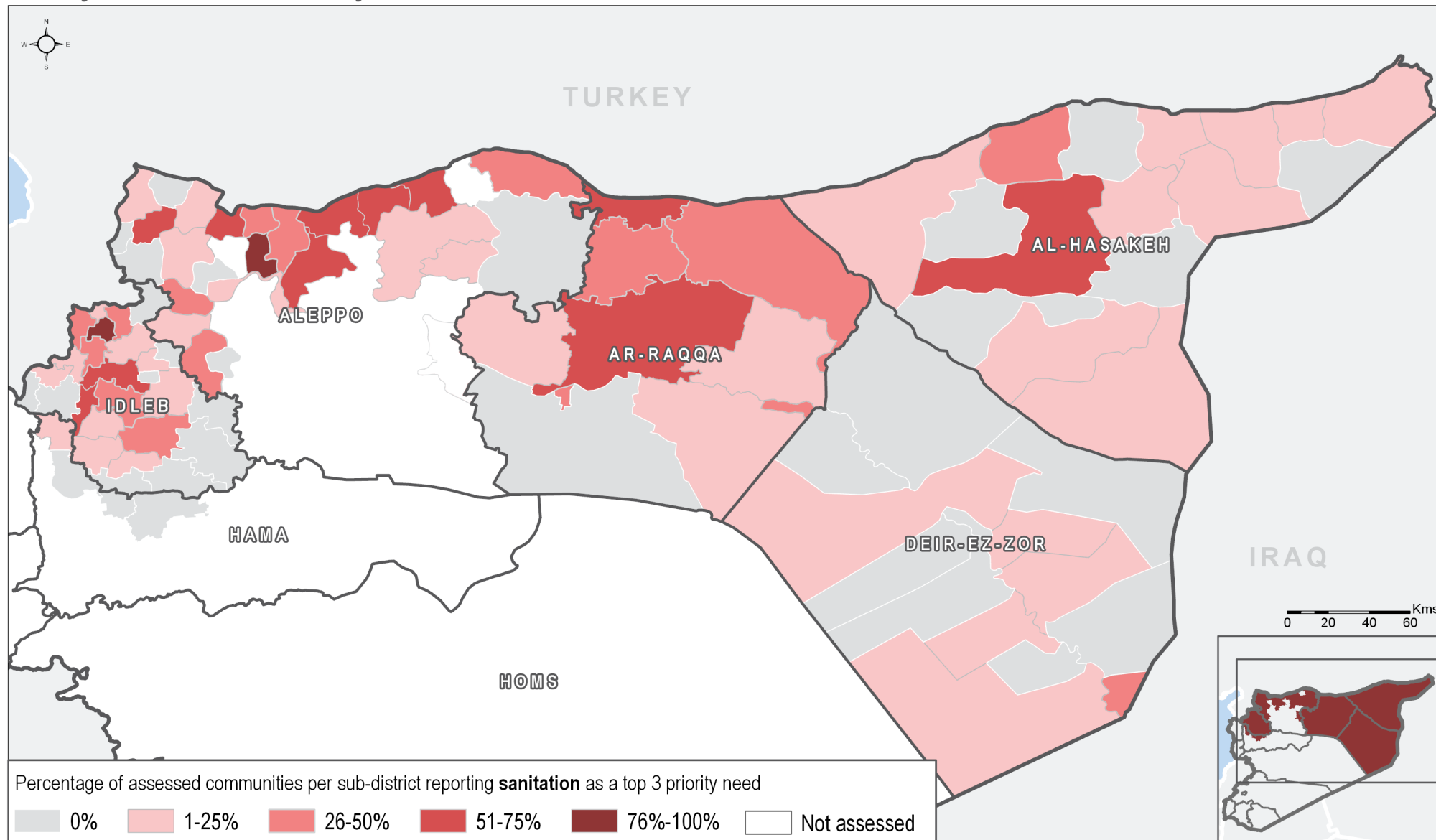
Number of assessed communities in sub-district reporting water as top 3 priority need

admin1Name	admin3Name	Water	admin1Name	admin3Name	Water	admin1Name	admin3Name	Water	admin1Name	admin3Name	Water
Al-Hasakeh	Al-Hasakeh	7/44	Aleppo	Bulbul	1/34	Ar-Raqqa	Mansura	2/17	Idleb	Armanaz	9/14
Al-Hasakeh	Al-Malikeyyeh	2/45	Aleppo	Daret Azza	2/25	Ar-Raqqa	Sabka	9/16	Idleb	Badama	7/13
Al-Hasakeh	Amuda	3/19	Aleppo	Ghandorah	14/34	Ar-Raqqa	Suluk	11/36	Idleb	Bennsh	0/4
Al-Hasakeh	Areeshah	46/53	Aleppo	Hadher	1/1	Ar-Raqqa	Tell Abiad	7/26	Idleb	Dana	20/20
Al-Hasakeh	Be'r Al-Hulo Al-Wardeyyeh	4/9	Aleppo	Haritan	0/8	Deir-ez-Zor	Abu Kamal	2/14	Idleb	Darkosh	0/26
Al-Hasakeh	Darbasiyah	6/15	Aleppo	Jandairis	0/44	Deir-ez-Zor	Al Mayadin	0/8	Idleb	Ehsem	19/19
Al-Hasakeh	Hole	6/8	Aleppo	Jarablus	24/35	Deir-ez-Zor	Ashara	1/9	Idleb	Harim	0/5
Al-Hasakeh	Jawadiyah	1/22	Aleppo	Ma'btali	1/25	Deir-ez-Zor	Basira	10/14	Idleb	Heish	2/17
Al-Hasakeh	Markada	28/43	Aleppo	Mare'	4/6	Deir-ez-Zor	Deir-ez-Zor	4/22	Idleb	Idleb	0/15
Al-Hasakeh	Qahtaniyyeh	3/26				Deir-ez-Zor	Hajin	5/7	Idleb	Janudiyeh	4/14
Al-Hasakeh	Quamishli	2/26	Aleppo	Menbij	12/61	Deir-ez-Zor	Jalaa	0/5	Idleb	Jisr-Ash-Shugur	10/36
Al-Hasakeh	Ras Al Ain	5/20	Aleppo	Nabul	0/1	Deir-ez-Zor	Khasham	0/9	Idleb	Kafr Nobol	4/28
Al-Hasakeh	Shadadah	70/73	Aleppo	Raju	20/50	Deir-ez-Zor	Kisreh	28/40	Idleb	Kafr Takharim	7/10
Al-Hasakeh	Tal Hmis	9/25	Aleppo	Sarin	3/91	Deir-ez-Zor	Muhasan	0/6	Idleb	Khan Shaykun	0/11
Al-Hasakeh	Tal Tamer	0/3	Aleppo	Sharan	10/35	Deir-ez-Zor	Sur	1/15	Idleb	Ma'arrat An Nu'man	12/38
Al-Hasakeh	Ya'robiyah	3/18	Aleppo	Sheikh El-Hadid	0/13	Deir-ez-Zor	Susat	3/3	Idleb	Maaret Tamsrin	5/16
Aleppo	A'zaz	13/16	Aleppo	Suran	13/25	Deir-ez-Zor	Tabni	2/13	Idleb	Mhambal	18/25
Aleppo	Abu Qalqal	6/19	Aleppo	Zarbah	9/16	Deir-ez-Zor	Thiban	10/11	Idleb	Qourqeena	4/16
Aleppo	Afrin	6/41	Ar-Raqqa	Al-Thawrah	0/2	Hama	Kafr Zeita	0/6	Idleb	Salqin	11/26
Aleppo	Aghtrin	14/40	Ar-Raqqa	Ar-Raqqa	18/79	Hama	Madiq Castle	2/11	Idleb	Sanjar	0/9
Aleppo	Ain al Arab	3/28	Ar-Raqqa	Ein Issa	16/48	Hama	Suran	0/1	Idleb	Saraqab	6/25
Aleppo	Al Bab	6/23	Ar-Raqqa	Jurneyyeh	2/46	Hama	Ziyara	0/10	Idleb	Sarmin	0/1
Aleppo	Ar-Ra'ee	16/31	Ar-Raqqa	Karama	9/28	Idleb	Abul Thohur	0/5	Idleb	Tamanaah	0/5
Aleppo	Atareb	3/30	Ar-Raqqa	Maadan	5/10	Idleb	Ariha	25/34	Idleb	Teftnaz	0/7

Data source: REACH - Humanitarian Situation Overview of Syria (HSOS)

Priority Need: Sanitation - May 2019

Humanitarian Purposes Only
Production date : 30/06/2019



Data source: REACH - Humanitarian Situation Overview of Syria (HSOS)

Priority need questions were 'select up to three' so the percentages across all maps add up to more than 100%.

Priority needs reported are the perceived top 3 priority needs as reported by KIs within assessed communities and are not necessarily representative of actual priorities.

Annexes detailing the priorities reported by each assessed community are available on request.

Number of assessed communities in sub-district reporting sanitation as top 3 priority need

admin1Name	admin3Name	Hygiene	admin1Name	admin3Name	Hygiene	admin1Name	admin3Name	Hygiene	admin1Name	admin3Name	Hygiene
Al-Hasakeh	Al-Hasakeh	30/44	Aleppo	Bulbul	0/34	Ar-Raqqa	Mansura	0/17	Idleb	Armanaz	7/14
Al-Hasakeh	Al-Malikeyyeh	4/45	Aleppo	Daret Azza	11/25	Ar-Raqqa	Sabka	1/16	Idleb	Badama	0/13
Al-Hasakeh	Amuda	0/19	Aleppo	Ghandorah	19/34	Ar-Raqqa	Suluk	16/36	Idleb	Bennsh	1/4
Al-Hasakeh	Areesheh	0/53	Aleppo	Hadher	0/1	Ar-Raqqa	Tell Abiad	19/26	Idleb	Dana	0/20
Al-Hasakeh	Be'r Al-Hulo Al-Wardeyyeh	2/9	Aleppo	Haritan	1/8	Deir-ez-Zor	Abu Kamal	1/14	Idleb	Darkosh	3/26
Al-Hasakeh	Darbasiyah	5/15	Aleppo	Jandairis	0/44	Deir-ez-Zor	Al Mayadin	0/8	Idleb	Ehsem	1/19
Al-Hasakeh	Hole	0/8	Aleppo	Jarablus	20/35	Deir-ez-Zor	Ashara	1/9	Idleb	Harim	1/5
Al-Hasakeh	Jawadiyah	3/22	Aleppo	Ma'btali	13/25	Deir-ez-Zor	Basira	1/14	Idleb	Heish	2/17
Al-Hasakeh	Markada	8/43	Aleppo	Mare'	5/6	Deir-ez-Zor	Deir-ez-Zor	3/22	Idleb	Idleb	8/15
Al-Hasakeh	Qahtaniyyeh	3/26				Deir-ez-Zor	Hajin	0/7	Idleb	Janudiyeh	1/14
Al-Hasakeh	Quamishli	3/26	Aleppo	Menbij	8/61	Deir-ez-Zor	Jalaa	0/5	Idleb	Jisir-Ash-Shugur	0/36
Al-Hasakeh	Ras Al Ain	4/20	Aleppo	Nabul	0/1	Deir-ez-Zor	Khasham	0/9	Idleb	Kafr Nobol	1/28
Al-Hasakeh	Shadadah	3/73	Aleppo	Raju	4/50	Deir-ez-Zor	Kisreh	0/40	Idleb	Kafr Takharim	9/10
Al-Hasakeh	Tal Hmis	1/25	Aleppo	Sarin	0/91	Deir-ez-Zor	Muhasan	0/6	Idleb	Khan Shaykun	0/11
Al-Hasakeh	Tal Tamer	0/3	Aleppo	Sharan	2/35	Deir-ez-Zor	Sur	0/15	Idleb	Ma'arrat An Nu'man	10/38
Al-Hasakeh	Ya'robiyah	0/18	Aleppo	Sheikh El-Hadid	0/13	Deir-ez-Zor	Susat	1/3	Idleb	Maaret Tamsrin	4/16
Aleppo	A'zaz	11/16	Aleppo	Suran	10/25	Deir-ez-Zor	Tabni	0/13	Idleb	Mhambal	13/25
Aleppo	Abu Qalqal	4/19	Aleppo	Zarbah	7/16	Deir-ez-Zor	Thiban	1/11	Idleb	Qourqeena	5/16
Aleppo	Afrin	2/41	Ar-Raqqa	Al-Thawrah	1/2	Hama	Kafr Zeita	0/6	Idleb	Salqin	12/26
Aleppo	Aghtrin	17/40	Ar-Raqqa	Ar-Raqqa	48/79	Hama	Madiq Castle	0/11	Idleb	Sanjar	0/9
Aleppo	Ain al Arab	10/28	Ar-Raqqa	Ein Issa	17/48	Hama	Suran	0/1	Idleb	Saraqab	4/25
Aleppo	Al Bab	15/23	Ar-Raqqa	Jurneyyeh	4/46	Hama	Ziyara	1/10	Idleb	Sarmin	0/1
Aleppo	Ar-Ra'ee	19/31	Ar-Raqqa	Karama	6/28	Idleb	Abul Thohur	0/5	Idleb	Tamanaah	0/5
Aleppo	Atareb	4/30	Ar-Raqqa	Maadan	3/10	Idleb	Ariha	16/34	Idleb	Teftnaz	0/7

Data source: REACH - Humanitarian Situation Overview of Syria (HSOS)

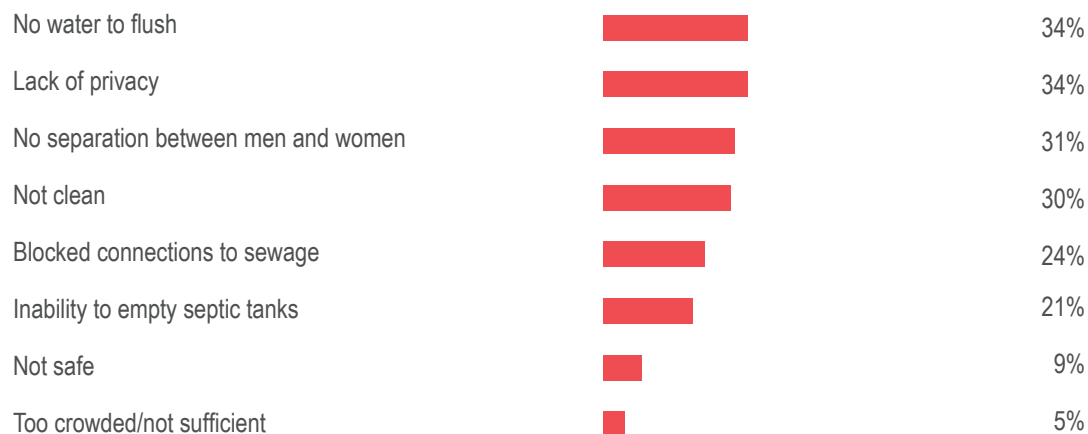
Humanitarian Situation Overview in Syria (HSOS) May 2019

WASH IN NORTHEAST SYRIA (NES)

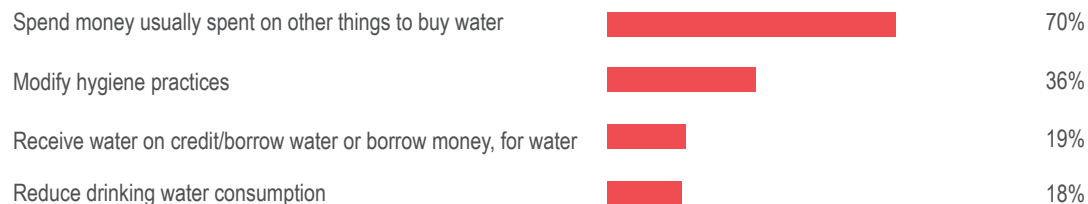
219/1,132 Communities reported that water from their primary source tasted and/or smelled bad.

31/1,132 Communities reported that drinking water from their primary source made people sick.

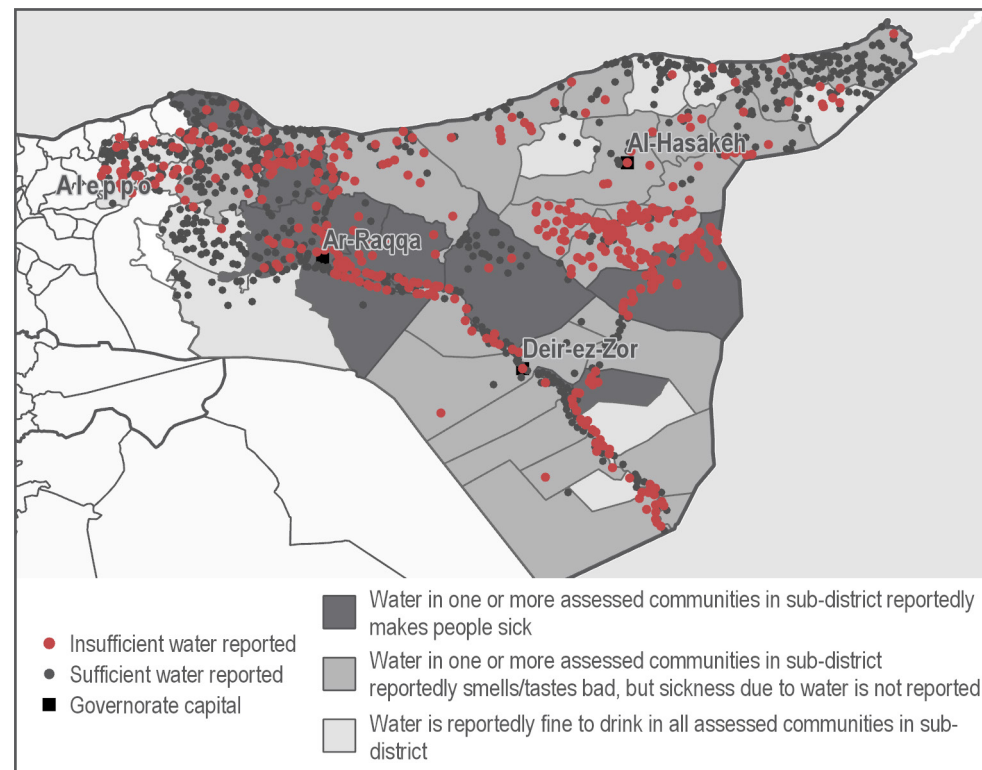
571 communities reported that residents had no problems with latrines. The most commonly reported problems with latrines in the remaining **561** assessed communities were:^{5,7,9}



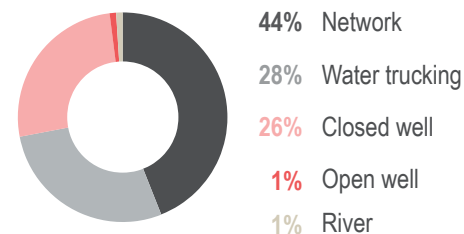
674 communities reported that they had sufficient amounts of water to meet household needs. The most common coping strategies to deal with a lack of water in the remaining **458** assessed communities were:^{6,7,9}



Communities that reported insufficient amounts of water to meet household needs:¹¹



Primary drinking water source reported:⁷



Primary method of garbage disposal reported:^{6,7}



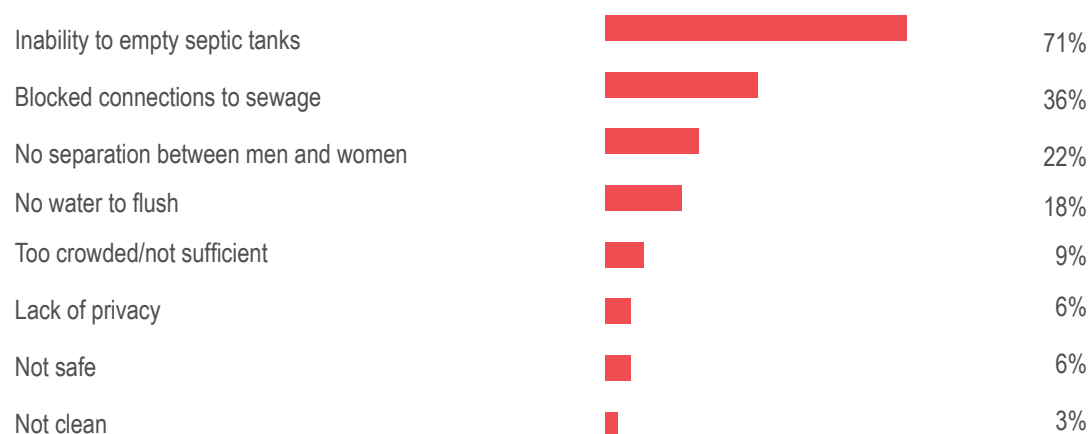
Humanitarian Situation Overview in Syria (HSOS) May 2019

WASH IN NORTHWEST SYRIA (NWS)

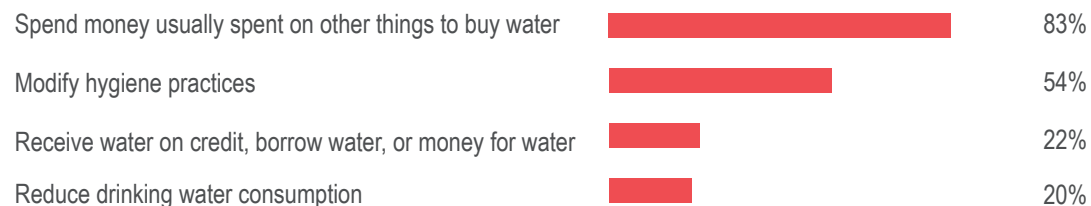
14/990 Communities reported that water from their primary source tasted and/or smelled bad.

1/990 Community reported that drinking water from their primary source made people sick.

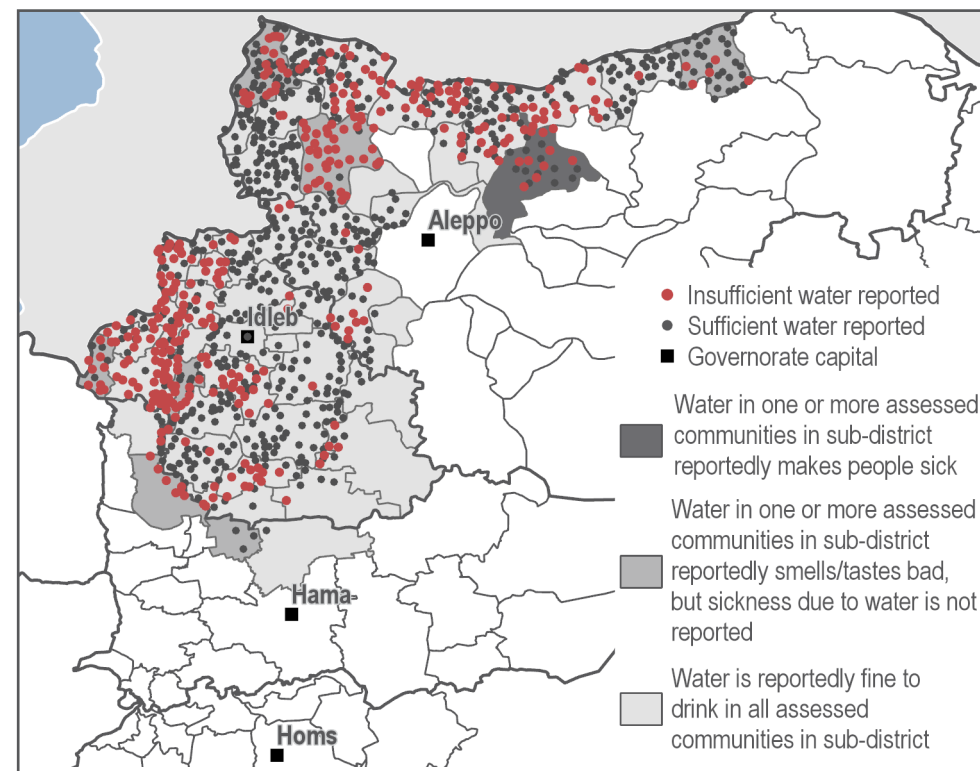
613 communities reported that residents had no problems with latrines. The most commonly reported problems with latrines in the remaining **377** assessed communities were:^{1,2,3}



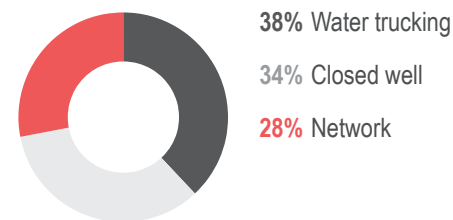
647 communities reported that they had sufficient amounts of water to meet household needs. The most common coping strategies to deal with a lack of water in the remaining **343** assessed communities were:^{1,2,3}



Communities that reported insufficient amounts of water to meet household needs:⁴



Primary drinking water source reported:⁷



Primary method of garbage disposal reported:^{1,2}



METHODOLOGY

HSOS data collection is conducted through an enumerator network in accessible locations throughout Idleb, Aleppo, northern Hama, Deir-ez-Zor, Ar-Raqqa, and Al-Hasakeh governorates. REACH enumerators are based inside Syria and interview Key Informants (KIs) directly in the community about which they are reporting. Where access and security constraints render direct data collection unfeasible, some KI interviews are conducted remotely through participants identified in camps and settlements in neighbouring countries by REACH field teams. Participants contact multiple KIs in their community in Syria to collect information about their community. KIs are asked to report at the community level. This factsheet presents information gathered in 2,122 communities. Data was collected during the month of June 2019, and refers to the situation in May 2019.

KIs generally included local council members, Syrian NGO workers, medical professionals, teachers, shop owners and farmers, among others, and were chosen based on their community-level or sector specific knowledge. In cases where KIs disagree on a certain piece of information, enumerators triangulate the data with secondary sources or select the response provided by the KI with the more relevant sector-specific background. For each question asked, confidence levels are assigned based on the KIs area of expertise and knowledge of the sector-specific situation. The confidence levels associated with each question are presented in the [final dataset](#). The full confidence matrix used to assign confidence levels is available upon request.

Findings are triangulated through secondary sources, including news monitoring and humanitarian reports. Where necessary, follow-up is conducted with enumerators and participants. Findings are indicative rather than representative, and should not be generalised across the region.

ENDNOTES

¹ Assessed using select multiple questions. ² By percentage of communities reporting. ³ Not all surveys have answers for every question, in these scenarios the KI or participant will input no answer. When the dataset has no answer for a particular question the reported number of assessed communities will not add up to the total number of communities assessed and percentages will be calculated based on submitted responses. ⁴ Based on KI perception of sufficiency.

About REACH

REACH facilitates the development of information tools and products that enhance the capacity of aid actors to make evidence-based decisions in emergency, recovery and development contexts. The methodologies used by REACH include primary data collection and in-depth analysis, and all activities are conducted through inter-agency aid coordination mechanisms. REACH is a joint initiative of IMPACT Initiatives, ACTED and the United Nations Institute for Training and Research - Operational Satellite Applications Programme (UNITAR-UNOSAT). For more information please visit our website: www.reach-initiative.org. You can contact us directly at: geneva@reach-initiative.org and follow us on Twitter [@REACH_info](#).