















## General Infrastructure – As of November 2023

**For Humanitarian Purposes Only**  
**Production date: 17 December 2023**



	Block		Camp offices
	Phase		Health centre
	Entrance		Education
	Mosque		Community space
	Kitchen		Distribution
			Market

-  Latrine(s)
-  Mixed latrine / shower
-  Shower(s)

- 1m<sup>3</sup>
- 2m<sup>3</sup>

Data Sources:  
Infrastructure: REACH  
Satellite Imagery: GeoEye-1 from 22 October 2023  
Copyright: © 2023 Maxar/DigitalGlobe  
Source: US Department of State, Humanitarian Information Unit,  
NextView license  
File name: REACH\_SYR\_Map\_Sere\_Kaniye\_Camp\_Nov\_2023\_A0

Note: Data, designations and boundaries contained on this map are not warranted to be error-free and do not imply acceptance by the REACH partners, associated, donors mentioned on this map.

Projection : WGS 1984 UTM 37N  
Contact: [mena.reach@impact-initiatives.org](mailto:mena.reach@impact-initiatives.org)

**REACH**  
An initiative of  
IMPACT Initiatives  
ACTED and UNOSAT