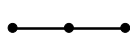













### Camp Infrastructure

-  Fence
-  Sector
-  Under Construction
-  Office
-  Education
-  Entrance
-  Health
-  Distribution
-  Community Centre
-  Water Tank (12)
-  Borehole (2)
-  Bakery

**GPS Coordinates  
of Camp Location**  
Longitude :43° 25' 59.683" E  
(43.43325)  
Latitude: 36° 40' 9.888" N  
(36.66941)

Thematic Data: 20 December 2015  
Administrative boundaries: GADM  
Background imagery: 11/08/2015

Projection: WGS 1984 UTM Zone 38N

Contact : [iraq@reach-initiative.org](mailto:iraq@reach-initiative.org)  
File:  
IRQ\_IDP\_Mamrashan\_21Dec2015

Note: Data, designations and boundaries  
contained on this map are not warranted to be  
error-free and do not imply acceptance by the  
REACH partners, associates or donors  
mentioned on this map.

