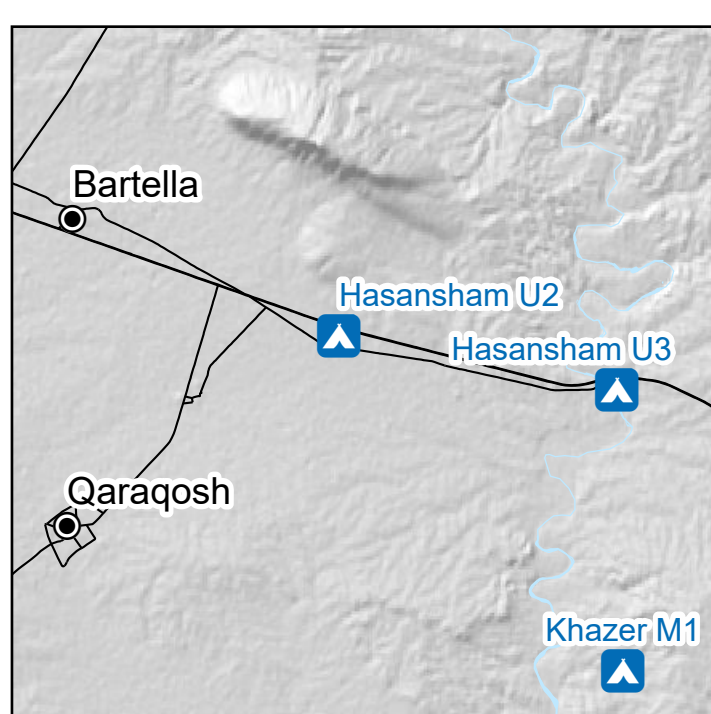
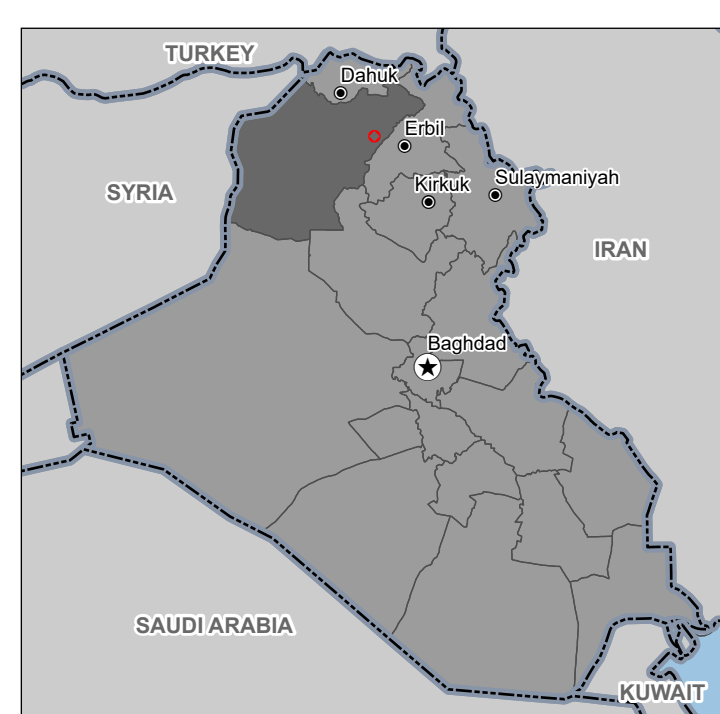
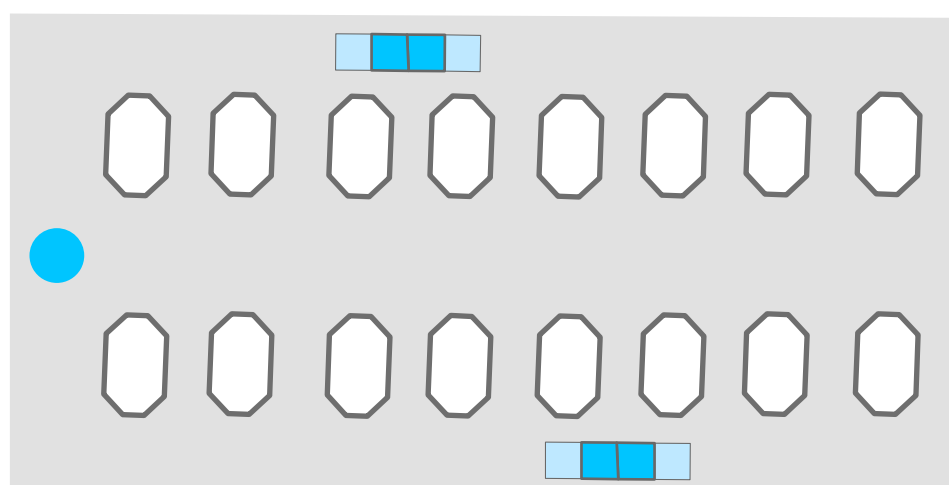


Layout of Single Block

- Tent
- Water Tank
- Latrine
- Shower



Camp Infrastructure

- Fence
- Sector (A-F)
- Health
- Office
- Distribution
- Education
- Child Friendly Space
- Service
- Storage
- Mosque
- Entrance
- Gate
- Registration
- Shop
- Generator
- Storage
- Parking

GPS Coordinates
of Camp Location:
Longitude: 43°31'37.3"E
(43.527020)
Latitude: 36°18'34.0"N
(36.309430)

Thematic Data: 24/09/2019 - REACH
Administrative boundaries: GADM, OCHA

Satellite Imagery: WorldView-1 from 13/09/2018
Copyright: ©2018, DigitalGlobe
Source: US Department of State, Humanitarian
Information Unit, NextView License

Projection: WGS 1984 UTM Zone 38N

Contact : iraq@reach-initiative.org

File:
REACH_IRQ_Map_IDP_HasanshamU2_24Sept2019

Note: Data, designations and boundaries contained on
this map are not warranted to be error-free and do not
imply acceptance by the REACH partners, associates,
donors mentioned on this map.