









































Solar Lights	Education/Religion	 Firewood Collection	 Music Centre	 Blue Handpump	 Main Market
 Light Post	 Primary School	 Demonstration Plot	 Football Field	 Handpump	 Roads
NGOs	 Mosque	 Cemeteries	 Volleyball Net	 Storage Tanks	 Shelter
 Warehouse	 Community Centres	 Camp Chairman Office	 Health Centres	 T45	
 NGO Office	 Police Station	 Community Centre	 Clinic	 T11	
 PAE Office	 SRRC Office	 VTC Office	 Pharmacy	 5,000 L	
 UNHCR Office	 Waste Pit	 Women's Centre	 Water System	 Camp Features	
 Distribution Site			 Borehole	 Official Camp Boundary	
 Dar Umda			 Compound Extent		

Data sources: roads: PAE (2015); administrative units, hydrology: OCHA COD; compound boundaries, camp boundaries: ACTED (2013); shelters: UNOSAT (2015); satellite imagery: WV-2 satellite (2013); all other features: REACH (2015).

Coordinate System: GCS WGS 1984
Contact: reach.mapping@impact-initiatives.org

Note: Data, designations and boundaries contained on this map are not warranted to be error-free and do not imply acceptance by the REACH partners, associates, donors or any other stakeholder mentioned on this map.

REACH_SSD_Map_Gendrassa_CAMP_SolarLights_31MAY2015_A3L