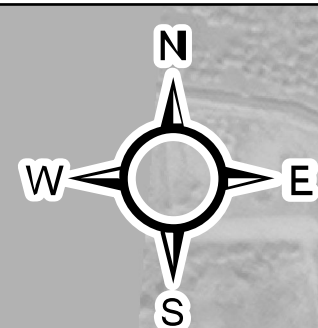


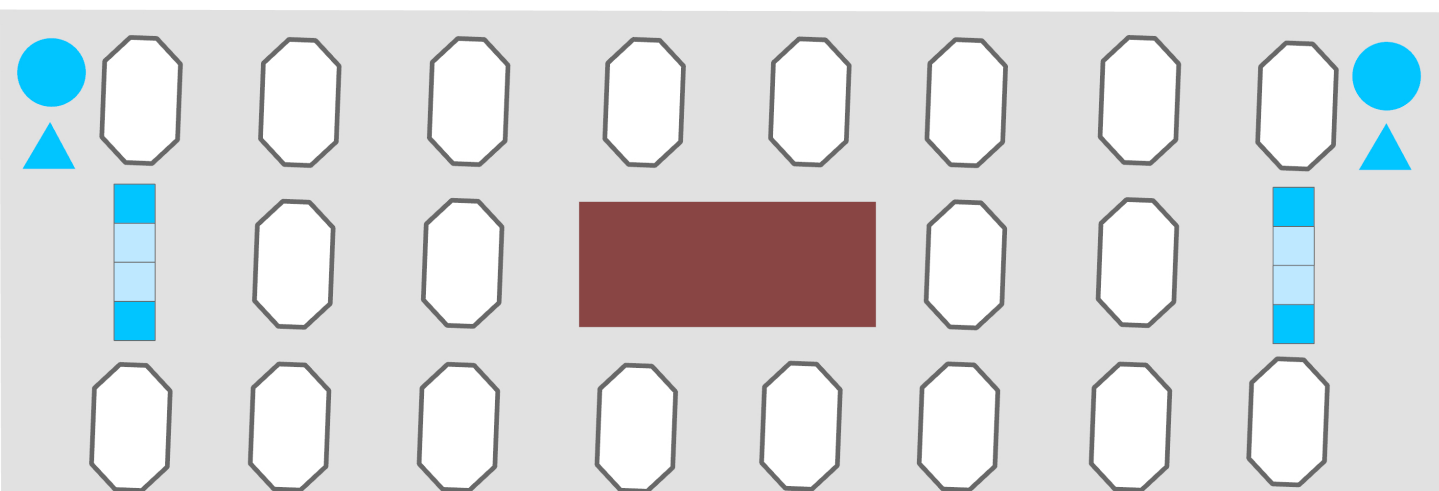
Camp Infrastructure

- Camp Delineation
- Fence
- Sector
- Health
- Office
- Distribution
- Education
- Community Area
- Child Friendly Space
- Service
- Storage
- Mosque
- Entrance
- Office
- Communiy Centre
- Health
- Shop
- Generator
- Storage
- Borehole (3)
- Water Tank (3)
- Water Filtration/Purification System (1)



Layout of Single Block

- Tent
- Shower
- Water Tank
- Latrine
- Kitchen
- Tap Stand



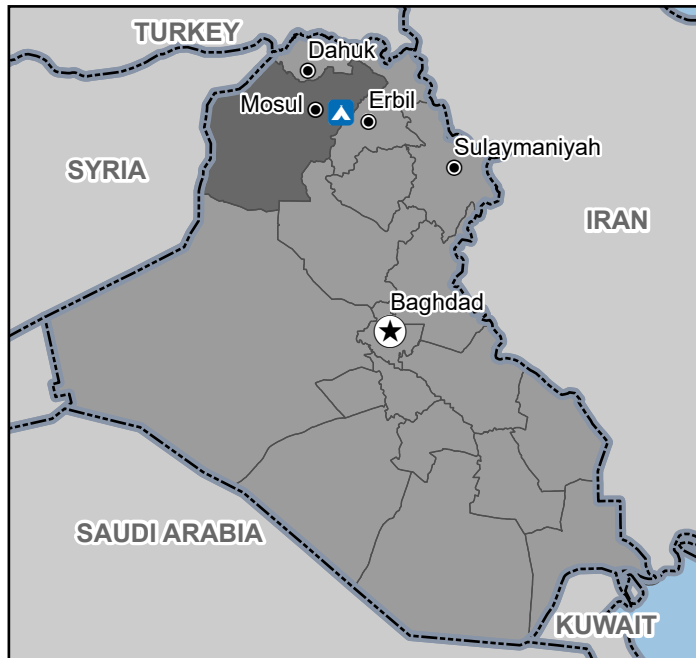
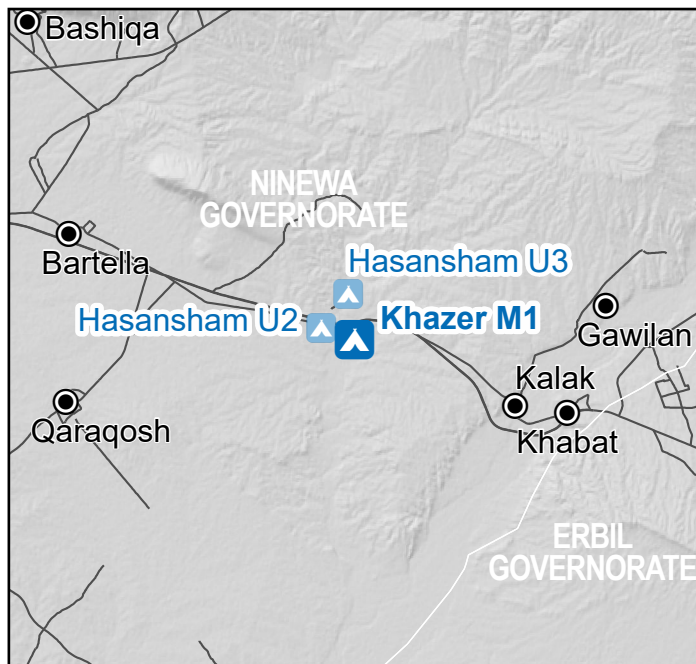
Thematic Data: 10/02/2020 - REACH
Administrative boundaries: GADM, OCHA

Satellite Imagery: WorldView-2 from 27/01/2020
Copyright: ©2020, DigitalGlobe
Source: US Department of State, Humanitarian
Information Unit, NextView License

Coordinate System: WGS 1984 UTM Zone 38N

Contact: iraq@reach-initiative.org
File: REACH_IRQ_Map_IDP_Khazer M1_11Aug2020

Note: Data, designations and boundaries
contained on this map are not warranted to
be error-free and do not imply acceptance
by the REACH partners, associates or
donors mentioned on this map.



Scale on A1: 1:2,400

0 100 200 Meters

GPS Coordinates
of Camp Location :
Longitude: 43°32'4.44"E
(43.534567)
Latitude: 36°17'52.4"N
(36.2978878)