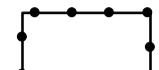





















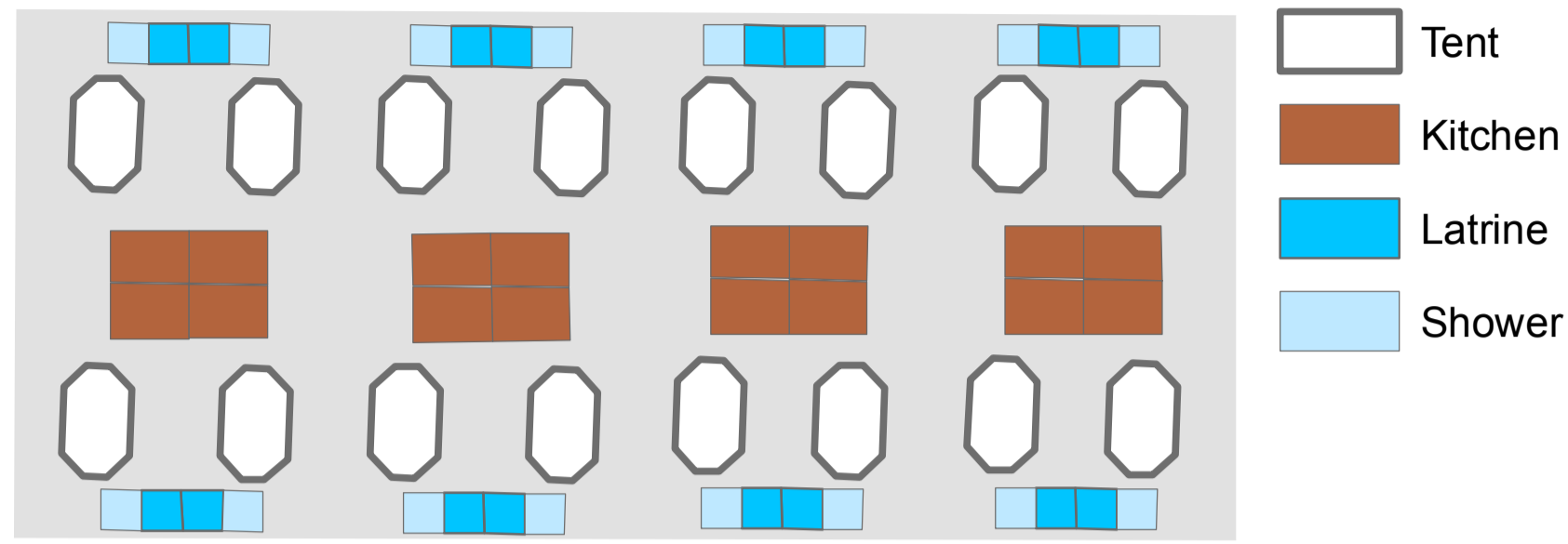


Camp Infrastructure

-  Delineation
-  Sector
-  Health
-  Office
-  Registration
-  Distribution
-  Education
-  Friendly Space
-  Mosque
-  Community Centre
-  Service
-  Storage
-  Under Construction
-  Entrance
-  Office
-  Community Centre
-  Borehole
-  Water Tank
-  Bakery
-  Mosque
-  Fire Station
-  Generator

Layout of Single Block

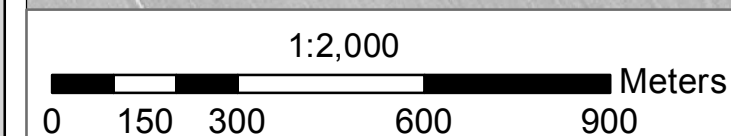


GPS Coordinates of camp location:
Longitude: 43° 36' 28.235" E (43.607843)
Latitude: 36° 20' 24.873" N (36.340243)

Thematic Data: 16 November 2015 - REACH
Administrative boundaries: GADM
Background imagery: 14/12/2014 DigitalGlobe
Projection: WGS 1984 UTM Zone 38N

Contact : iraq@reach-initiative.org
File: IRQ_SyriaCrisis_Gawilan_Overview_17Nov2015

Note: Data, designations and boundaries contained on this map are not warranted to be error-free and do not imply acceptance by the REACH partners, associates or donors mentioned on this map.



Full Extent of Camp

