




Non Functioning

- Tubewell
- ▲ Tapstand
- Water Tank

Boundaries

-  Camps
-  Mahjee blocks
-  Shelters

Data Sources:
Camp Infrastructure - REACH
Shelter Footprints - OSM
Camp / Majhee / Admin Boundaries - ISCG / IOM / OCHA

Coordinate System: WGS 1984 UTM Zone 46N
Projection: Transverse Mercator
Contact: reach.mapping@impact-initiatives.org

Note: Data, designations and boundaries contained on this map are not warranted to be error-free and do not imply acceptance by the REACH partners, associated, donors mentioned on this map.

In support of the



Funded by

