



In support of the




WASH Sector
Cox's Bazar

In partnership with




SITE MANAGEMENT
SECTOR
COX'S BAZAR


Funded by

















IOM
THE UNITED NATIONS
MIGRATION AGENCY



UNOSAT
UNITED NATIONS SPACE AGENCY



Meters
0 50 100

Water	Sanitation	Other	
 Well	 Desludging Tank	 Distribution Center	 Footpath; Main Path
 Water Source	 Biogas Digester	 Clinic	 Main Road; Vehicle Road
 Water Tank	 Open Defecation Area	 Learning Center / Madrassah	 Shelter Footprints
 Water Tap	 Latrine	 Nutrition Center	 River; Water Body
 Tube Well	 Washroom	 Mosque	 Site Boundary
 Tube Well (non functioning)		 Child Friendly Space	
		 Women Friendly Space	
		 Shop(s)	

Data Sources:
Camp Infrastructure - REACH
Site Boundaries - REACH / OCHA ROAP
Shelter Footprints - REACH / UNOSAT

Coordinate System: WGS 1984 UTM Zone 46N
Projection: Transverse Mercator
Contact: reach.mapping@impact-initiatives.org
File: reach_bgd_map_coxsbazar_Kutupalong MS_infrastructure_R3_7012018_a1.pdf

Note: Data, designations and boundaries contained on this map are not warranted to be error-free and do not imply acceptance by the REACH partners, associated, donors mentioned on this map.

*Due to missing information in data collected by enumerators, the number of non-functioning facilities may be higher than indicated.

REACH

An initiative of
IMPACT Initiatives
ACTED and UNOSAT