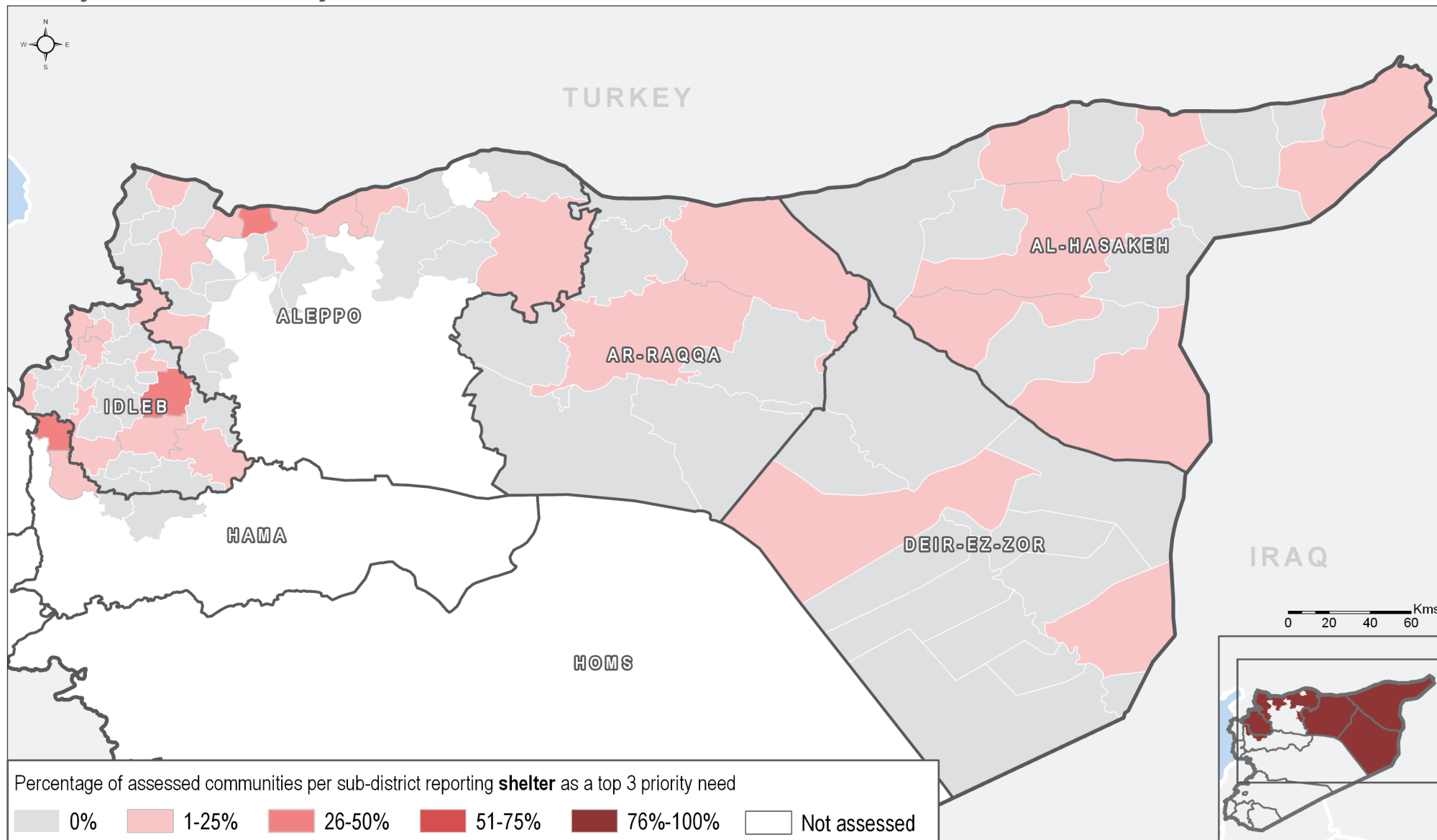


Priority Need: Shelter - May 2019

Humanitarian Purposes Only
Production date : 30/06/2019



Data source: REACH - Humanitarian Situation Overview of Syria (HSOS)

Priority need questions were 'select up to three' so the percentages across all maps add up to more than 100%.

Priority needs reported are the perceived top 3 priority needs as reported by KIs within assessed communities and are not necessarily representative of actual priorities.

Annexes detailing the priorities reported by each assessed community are available on request.

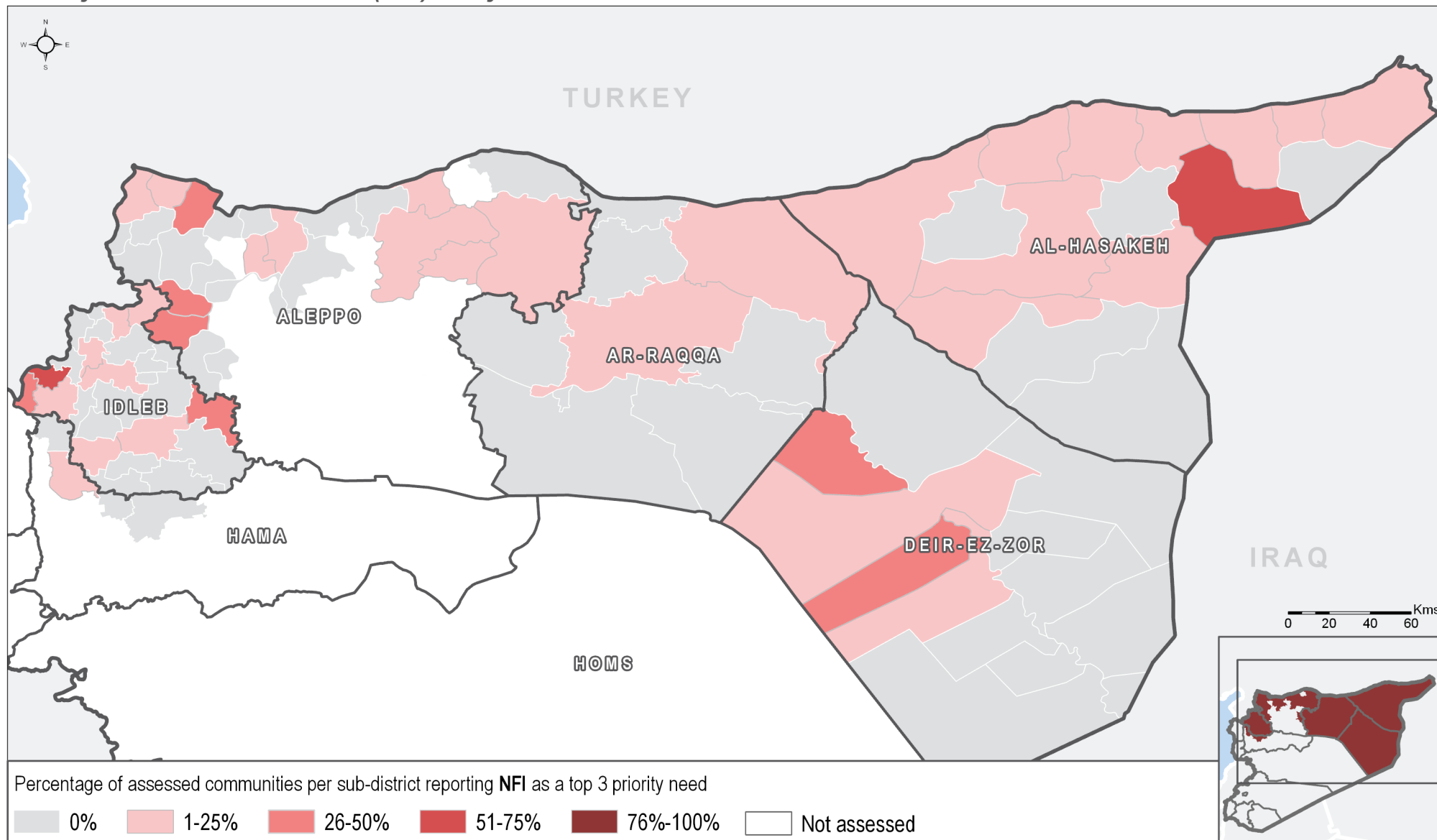
Number of assessed communities in sub-district reporting shelter as top 3 priority need

admin1Name	admin3Name	Shelter	admin1Name	admin3Name	Shelter	admin1Name	admin3Name	Shelter	admin1Name	admin3Name	Shelter
Al-Hasakeh	Al-Hasakeh	1/44	Aleppo	Bulbul	1/34	Ar-Raqqa	Mansura	0/17	Idleb	Armanaz	3/14
Al-Hasakeh	Al-Malikeyyeh	1/45	Aleppo	Daret Azza	0/25	Ar-Raqqa	Sabka	0/16	Idleb	Badama	2/13
Al-Hasakeh	Amuda	0/19	Aleppo	Ghandorah	1/34	Ar-Raqqa	Suluk	1/36	Idleb	Bennsh	1/4
Al-Hasakeh	Areeshah	1/53	Aleppo	Hadher	0/1	Ar-Raqqa	Tell Abiad	0/26	Idleb	Dana	1/20
Al-Hasakeh	Be'r Al-Hulo Al-Wardeyyeh	1/9	Aleppo	Haritan	0/8	Deir-ez-Zor	Abu Kamal	0/14	Idleb	Darkosh	0/26
Al-Hasakeh	Darbasiyah	1/15	Aleppo	Jandairis	0/44	Deir-ez-Zor	Al Mayadin	0/8	Idleb	Ehsem	0/19
Al-Hasakeh	Hole	0/8	Aleppo	Jarablus	0/35	Deir-ez-Zor	Ashara	0/9	Idleb	Harim	0/5
Al-Hasakeh	Jawadiyah	0/22	Aleppo	Ma'bтали	0/25	Deir-ez-Zor	Basira	0/14	Idleb	Heish	0/17
Al-Hasakeh	Markada	1/43	Aleppo	Mare'	0/6	Deir-ez-Zor	Deir-ez-Zor	2/22	Idleb	Idleb	0/15
Al-Hasakeh	Qahtaniyyeh	0/26				Deir-ez-Zor	Hajin	1/7	Idleb	Janudiyeh	0/14
Al-Hasakeh	Quamishli	2/26	Aleppo	Menbij	0/61	Deir-ez-Zor	Jalaa	0/5	Idleb	Jisr-Ash-Shugur	0/36
Al-Hasakeh	Ras Al Ain	0/20	Aleppo	Nabul	0/1	Deir-ez-Zor	Khasham	0/9	Idleb	Kafr Nobol	6/28
Al-Hasakeh	Shadadah	0/73	Aleppo	Raju	0/50	Deir-ez-Zor	Kisreh	0/40	Idleb	Kafr Takharim	1/10
Al-Hasakeh	Tal Hmis	0/25	Aleppo	Sarin	2/91	Deir-ez-Zor	Muhasan	0/6	Idleb	Khan Shaykun	0/11
Al-Hasakeh	Tal Tamer	0/3	Aleppo	Sharan	0/35	Deir-ez-Zor	Sur	0/15	Idleb	Ma'arrat An Nu'man	2/38
Al-Hasakeh	Ya'robiyah	2/18	Aleppo	Sheikh El-Hadid	0/13	Deir-ez-Zor	Susat	0/3	Idleb	Maaret Tamsrin	0/16
Aleppo	A'zaz	4/16	Aleppo	Suran	7/25	Deir-ez-Zor	Tabni	0/13	Idleb	Mhambal	1/25
Aleppo	Abu Qalqal	0/19	Aleppo	Zarbah	0/16	Deir-ez-Zor	Thiban	0/11	Idleb	Qourqeena	0/16
Aleppo	Afrin	7/41	Ar-Raqqa	Al-Thawrah	0/2	Hama	Kafr Zeita	0/6	Idleb	Salqin	5/26
Aleppo	Aghtrin	1/40	Ar-Raqqa	Ar-Raqqa	1/79	Hama	Madiq Castle	1/11	Idleb	Sanjar	1/9
Aleppo	Ain al Arab	0/28	Ar-Raqqa	Ein Issa	0/48	Hama	Suran	0/1	Idleb	Saraqab	7/25
Aleppo	Al Bab	0/23	Ar-Raqqa	Jurneyyeh	0/46	Hama	Ziyara	5/10	Idleb	Sarmin	0/1
Aleppo	Ar-Ra'ee	6/31	Ar-Raqqa	Karama	0/28	Idleb	Abul Thohur	0/5	Idleb	Tamanaah	0/5
Aleppo	Atareb	2/30	Ar-Raqqa	Maadan	0/10	Idleb	Ariha	0/34	Idleb	Teftnaz	0/7

Data source: REACH - Humanitarian Situation Overview of Syria (HSOS)

Priority Need: Non Food Items (NFI) - May 2019

Humanitarian Purposes Only
Production date : 30/06/2019



Data source: REACH - Humanitarian Situation Overview of Syria (HSOS)

Priority need questions were 'select up to three' so the percentages across all maps add up to more than 100%.

Priority needs reported are the perceived top 3 priority needs as reported by KIs within assessed communities and are not necessarily representative of actual priorities.

Annexes detailing the priorities reported by each assessed community are available on request.

Humanitarian Situation Overview in Syria (HSOS) May 2019

Number of assessed communities in sub-district reporting NFI as top 3 priority need

admin1Name	admin3Name	NFI	admin1Name	admin3Name	NFI	admin1Name	admin3Name	NFI	admin1Name	admin3Name	NFI
Al-Hasakeh	Al-Hasakeh	1/44	Aleppo	Bulbul	6/34	Ar-Raqqa	Mansura	0/17	Idleb	Armanaz	1/14
Al-Hasakeh	Al-Malikeyyeh	3/45	Aleppo	Daret Azza	8/25	Ar-Raqqa	Sabka	0/16	Idleb	Badama	4/13
Al-Hasakeh	Amuda	3/19	Aleppo	Ghandorah	0/34	Ar-Raqqa	Suluk	2/36	Idleb	Bennsh	0/4
Al-Hasakeh	Areeshah	1/53	Aleppo	Hadher	0/1	Ar-Raqqa	Tell Abiad	0/26	Idleb	Dana	1/20
Al-Hasakeh	Be'r Al-Hulo Al-Wardeyyeh	0/9	Aleppo	Haritan	0/8	Deir-ez-Zor	Abu Kamal	0/14	Idleb	Darkosh	0/26
Al-Hasakeh	Darbasiyah	1/15	Aleppo	Jandairis	0/44	Deir-ez-Zor	Al Mayadin	1/8	Idleb	Ehsem	0/19
Al-Hasakeh	Hole	1/8	Aleppo	Jarablus	7/35	Deir-ez-Zor	Ashara	0/9	Idleb	Harim	0/5
Al-Hasakeh	Jawadiyah	4/22	Aleppo	Ma'btali	0/25	Deir-ez-Zor	Basira	0/14	Idleb	Heish	0/17
Al-Hasakeh	Markada	0/43	Aleppo	Mare'	1/6	Deir-ez-Zor	Deir-ez-Zor	1/22	Idleb	Idleb	1/15
Al-Hasakeh	Qahtaniyyeh	2/26				Deir-ez-Zor	Hajin	0/7	Idleb	Janudiyeh	8/14
Al-Hasakeh	Quamishli	4/26	Aleppo	Menbij	2/61	Deir-ez-Zor	Jalaa	0/5	Idleb	Jisr-Ash-Shugur	8/36
Al-Hasakeh	Ras Al Ain	1/20	Aleppo	Nabul	0/1	Deir-ez-Zor	Khasham	1/9	Idleb	Kafr Nobol	2/28
Al-Hasakeh	Shadadah	0/73	Aleppo	Raju	5/50	Deir-ez-Zor	Kisreh	0/40	Idleb	Kafr Takharim	0/10
Al-Hasakeh	Tal Hmis	13/25	Aleppo	Sarin	6/91	Deir-ez-Zor	Muhasan	3/6	Idleb	Khan Shaykun	0/11
Al-Hasakeh	Tal Tamer	0/3	Aleppo	Sharan	16/35	Deir-ez-Zor	Sur	0/15	Idleb	Ma'arrat An Nu'man	1/38
Al-Hasakeh	Ya'robayah	0/18	Aleppo	Sheikh El-Hadid	0/13	Deir-ez-Zor	Susat	0/3	Idleb	Maaret Tamsrin	0/16
Aleppo	A'zaz	0/16	Aleppo	Suran	0/25	Deir-ez-Zor	Tabni	4/13	Idleb	Mhambal	0/25
Aleppo	Abu Qalqal	2/19	Aleppo	Zarbah	0/16	Deir-ez-Zor	Thiban	0/11	Idleb	Qourqeena	3/16
Aleppo	Afrin	0/41	Ar-Raqqa	Al-Thawrah	0/2	Hama	Kafr Zeita	0/6	Idleb	Salqin	0/26
Aleppo	Aghtrin	3/40	Ar-Raqqa	Ar-Raqqa	1/79	Hama	Madiq Castle	1/11	Idleb	Sanjar	0/9
Aleppo	Ain al Arab	0/28	Ar-Raqqa	Ein Issa	0/48	Hama	Suran	0/1	Idleb	Saraqab	0/25
Aleppo	Al Bab	0/23	Ar-Raqqa	Jurneyyeh	0/46	Hama	Ziyara	0/10	Idleb	Sarmin	0/1
Aleppo	Ar-Ra'ee	0/31	Ar-Raqqa	Karama	0/28	Idleb	Abul Thohur	2/5	Idleb	Tamanaah	0/5
Aleppo	Atareb	13/30	Ar-Raqqa	Maadan	0/10	Idleb	Ariha	0/34	Idleb	Teftnaz	0/7

Data source: REACH - Humanitarian Situation Overview of Syria (HSOS)

Humanitarian Situation Overview in Syria (HSOS) May 2019

SHELTER AND NFI IN NORTHEAST SYRIA (NES)

4,530 SYP Regional average monthly reported rent price in SYP across assessed communities.¹

5,992 SYP Northern Syria average monthly reported rent price in SYP across assessed communities.^{1,16}

Most commonly reported shelter type for PCP households:⁷



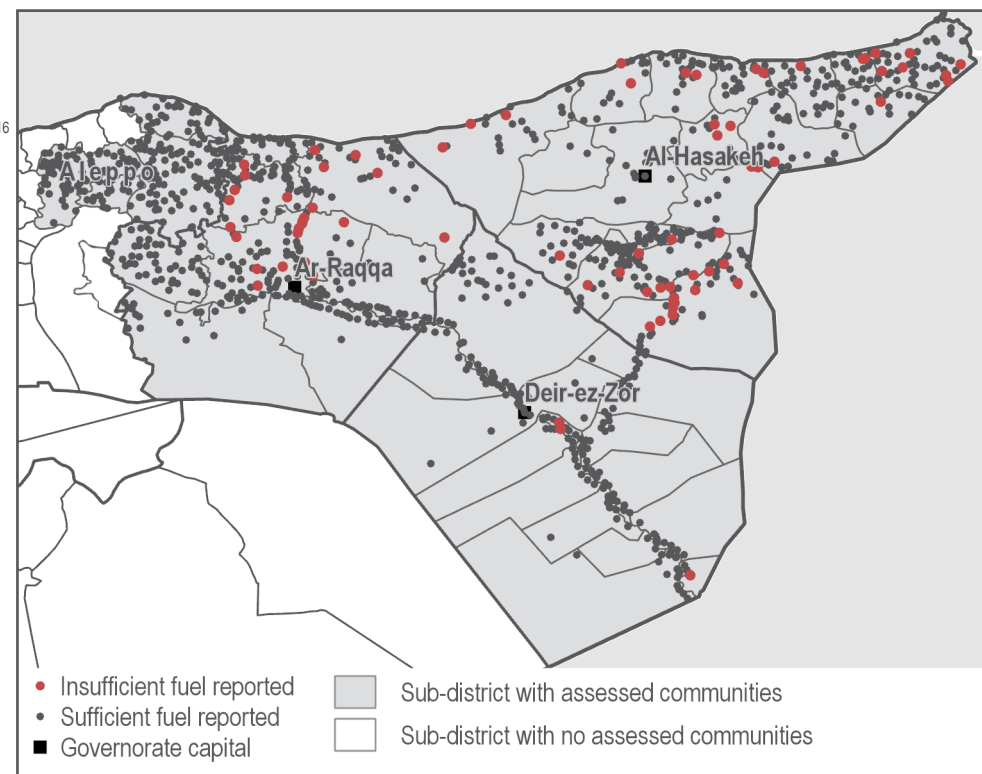
Most commonly reported shelter type for IDP households:⁷



Reported fuel prices (in SYP):^{1,2}

Fuel type (1L):	Regional average price in NA:	One month change:	Six month change:
GoS petrol	85	-72%	-35%
GoS diesel	55	0%	0%
Manually refined petrol	250	+25%	+33%
Manually refined diesel	175	+13%	+43%
Cooking fuel	3,750	-14%	0%

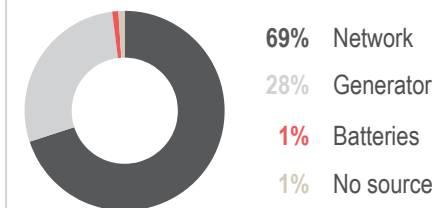
Communities that reported insufficient amounts of fuel to meet household needs:¹¹



1,058 communities reported no lack of fuel. Most common strategies to cope with lack of fuel in the remaining **74** assessed communities:^{6,7,9}

Cutting trees to burn	39%
Burning furniture not in use	15%
Burning productive assets	14%
Burning furniture in use	12%

Primary source of electricity reported:⁷



Humanitarian Situation Overview in Syria (HSOS) May 2019

SHELTER AND NFI IN NORTHWEST SYRIA (NWS)

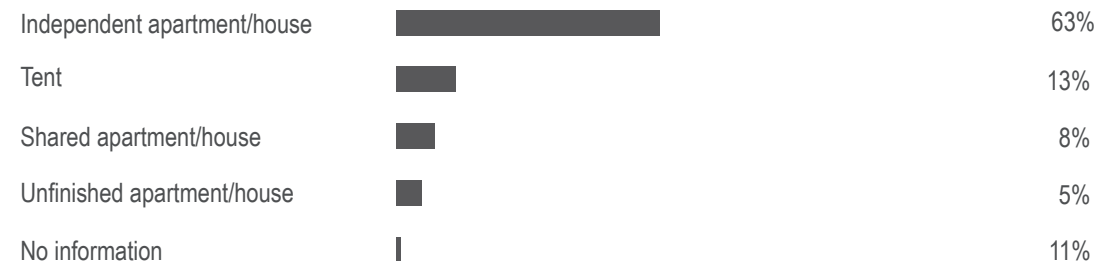
5,544 SYP Regional average monthly reported rent price in SYP across assessed communities.¹

5,992 SYP Northern Syria average monthly reported rent price in SYP across assessed communities.^{1,2}

Most commonly reported shelter type for PCP households:⁷



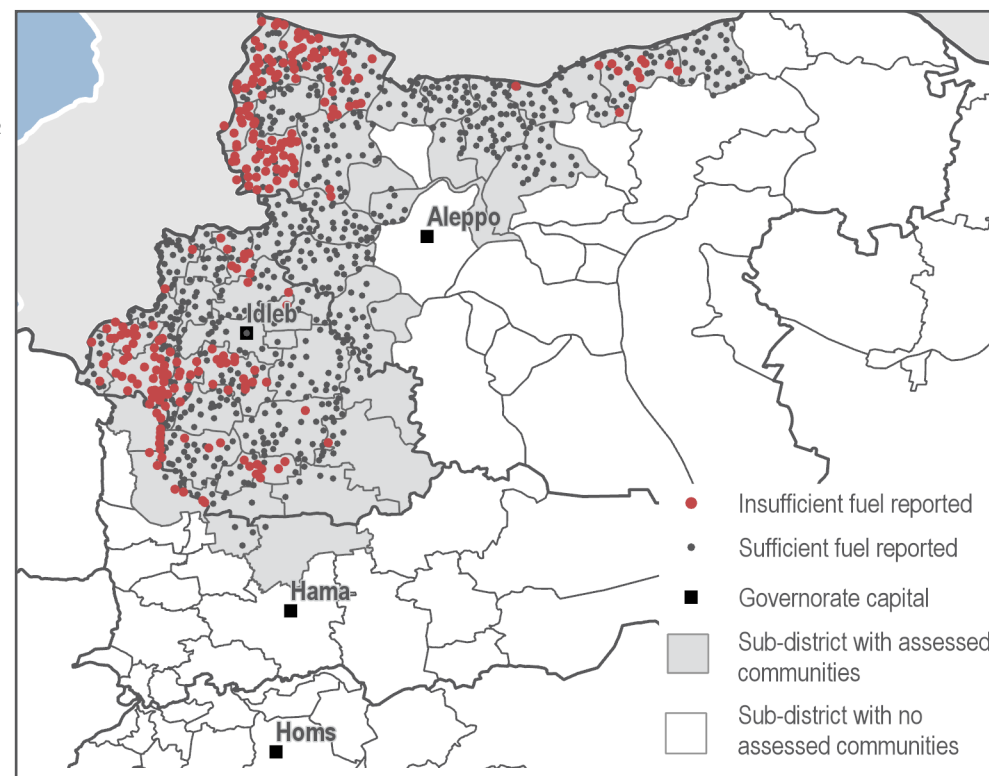
Most commonly reported shelter type for IDP households:⁷



Reported fuel prices (in SYP):^{1,4}

Fuel type (1L):	Regional average price in April 2019:	One month change:	Six month change:
GoS petrol	450	+13%	+21%
GoS diesel	500	+19%	+25%
Manually refined petrol	300	0%	+10%
Manually refined diesel	250	0%	+6%
Cooking fuel	7,500	0%	+8%

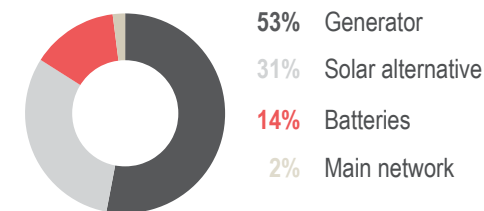
Communities that reported insufficient amounts of fuel to meet household needs:⁷



752 communities reported no lack of fuel. Most common strategies to cope with lack of fuel in the remaining **238** assessed communities:^{3,5,6}

Cutting trees to burn	58%
Burning productive assets	57%
Burning plastics	41%
Burning furniture not in use	37%
Burning furniture in use	17%

Primary source of electricity reported:³



METHODOLOGY

HSOS data collection is conducted through an enumerator network in accessible locations throughout Idleb, Aleppo, northern Hama, Deir-ez-Zor, Ar-Raqqa, and Al-Hasakeh governorates. REACH enumerators are based inside Syria and interview Key Informants (KIs) directly in the community about which they are reporting. Where access and security constraints render direct data collection unfeasible, some KI interviews are conducted remotely through participants identified in camps and settlements in neighbouring countries by REACH field teams. Participants contact multiple KIs in their community in Syria to collect information about their community. KIs are asked to report at the community level. This factsheet presents information gathered in 2,122 communities. Data was collected during the month of June 2019, and refers to the situation in May 2019.

KIs generally included local council members, Syrian NGO workers, medical professionals, teachers, shop owners and farmers, among others, and were chosen based on their community-level or sector specific knowledge. In cases where KIs disagree on a certain piece of information, enumerators triangulate the data with secondary sources or select the response provided by the KI with the more relevant sector-specific background. For each question asked, confidence levels are assigned based on the KIs area of expertise and knowledge of the sector-specific situation. The confidence levels associated with each question are presented in the [final dataset](#). The full confidence matrix used to assign confidence levels is available upon request.

Findings are triangulated through secondary sources, including news monitoring and humanitarian reports. Where necessary, follow-up is conducted with enumerators and participants. Findings are indicative rather than representative, and should not be generalised across the region.

ENDNOTES

¹ According to an exchange rate of 1 USD = 570 SYP (see [Syria Market Monitoring Dataset May 2019](#)).

² Includes HSOS data for Idleb, Aleppo, northern Hama, Deir-ez-Zor, Ar-Raqqa and Al-Hasakeh governorates.

³ By percentage of communities reporting. ⁴ 18 items comprise the Survival Minimum Expenditure Basket (SMEB), which represents the minimum culturally adjusted items required to support a 6-person household for a month. SMEB items: Bread, bulgur, chicken, eggs, fresh vegetables, ghee/vegetable oil, red lentils, rice, salt, sugar, tomato paste, bathing soap, laundry/dish soap, sanitary pads, toothpaste, cooking fuel, water trucking, smartphone data, float (other costs).

⁵ Assessed using select multiple questions. ⁶ Not all surveys have answers for every question, in these scenarios the KI or participant will input no answer. When the dataset has no answer for a particular question the reported number of assessed communities will not add up to the total number of communities assessed and percentages will be calculated based on submitted responses. ⁷ Based on KI perception of sufficiency.

About REACH

REACH facilitates the development of information tools and products that enhance the capacity of aid actors to make evidence-based decisions in emergency, recovery and development contexts. The methodologies used by REACH include primary data collection and in-depth analysis, and all activities are conducted through inter-agency aid coordination mechanisms. REACH is a joint initiative of IMPACT Initiatives, ACTED and the United Nations Institute for Training and Research - Operational Satellite Applications Programme (UNITAR-UNOSAT). For more information please visit our website: www.reach-initiative.org. You can contact us directly at: geneva@reach-initiative.org and follow us on Twitter @ [REACH info](#).