








# SOUTH SUDAN - Upper Nile State, Maban County

## Kaya Refugee Camp - Water Access - As of 28 September 2017

For Humanitarian Purposes Only  
Production date: 23 November 2017

### Water distribution

-  Tapstand – Community (72)
-  Tapstand – Institution (12)
-  Shelter location (11,622)
-  Road
-  200 meters from functioning water point (Sphere) (1)
-  Camp boundary
-  Camp zone

Roads: PAE (2015)  
Infrastructure: REACH (2017)  
Shelter points: UNOSAT (24/03/2017)  
Satellite Imagery: WorldView-1 from 24 March 2017  
Copyright: ©2017 DigitalGlobe  
Source: Department of State, Humanitarian Information Unit, NextView License  
Contact: south.sudan@reach-initiative.org

File: REACH\_SSD\_MAP\_UNHCR\_KayaCamp\_WaterAccess\_28SEP17

Note: Data, designations and boundaries contained on this map are not warranted to be error-free and do not imply acceptance by the REACH partners, associates, donors mentioned on this map.

