







### Assessed latrines fill up level

-  Less than half (80)  
 More than half (32)  
 Full latrine (9)

## Road network

- Primary roads
- Secondary roads
- Other roads

**Assessed areas.**

-  Observed inhabited area (586)  
 Yambio town extent  
 Reported referred area name

Infrastructure: REACH (2018)  
Roads: © OpenStreetMap contributors (2018)  
Coordinate System: WGS 1984 UTM Zone 36N  
File: REACH\_SSD\_Map\_Yambio\_Latrines\_fill\_up\_level\_Dec2018  
Contact: south.sudan@reach-initiative.org

*Note: Data, designations and boundaries contained on this map are not warranted to be error-free and do not imply acceptance by the REACH partners, associates, donors mentioned on this map.*

Funded by: