











SYRIA - Menbij East Old IDP Camp

Overview - As of April 2020

For Humanitarian Purposes Only
Production date : 14 May 2020



-  Block
-  Entrance
-  Moaqqe
-  Shop
-  Camp management /Authorities
-  Child-friendly space
-  Community area
-  Health centre
-  School
-  Storage

 **Approximately 392 shelters in 11 blocks**
at the time of image acquisition (April 2020)

Contact: mena.reach@impact-initiatives.org
 Projection: WGS 1984 UTM 37N
 Data Sources:
 Infrastructure: REACH
 Satellite imagery: WorldView-1 from 13 April 2020
 Copyright: © 2020 DigitalGlobe
 Source: US Department of State, Humanitarian Information Unit,
 NextView license.
 File name: REACH_SYR_Map_Menbj_East_Old_Camp_April2020

Note: Data, designations and boundaries contained on this map are not warranted to be error-free and do not imply acceptance by the REACH partners, associated, donors mentioned on this map.