



# JORDAN - Food Security Monitoring Exercise

## Food Security and Underlying factors

For humanitarian relief purposes only

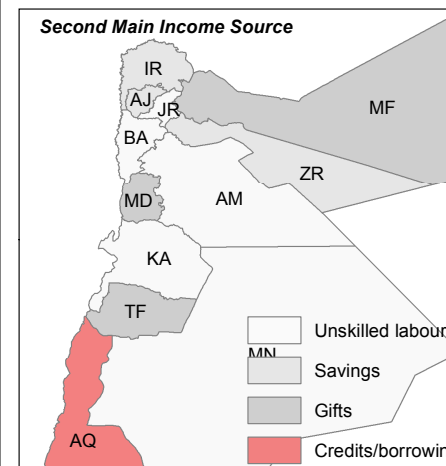
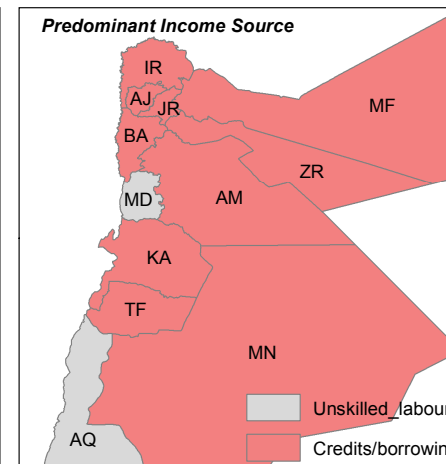
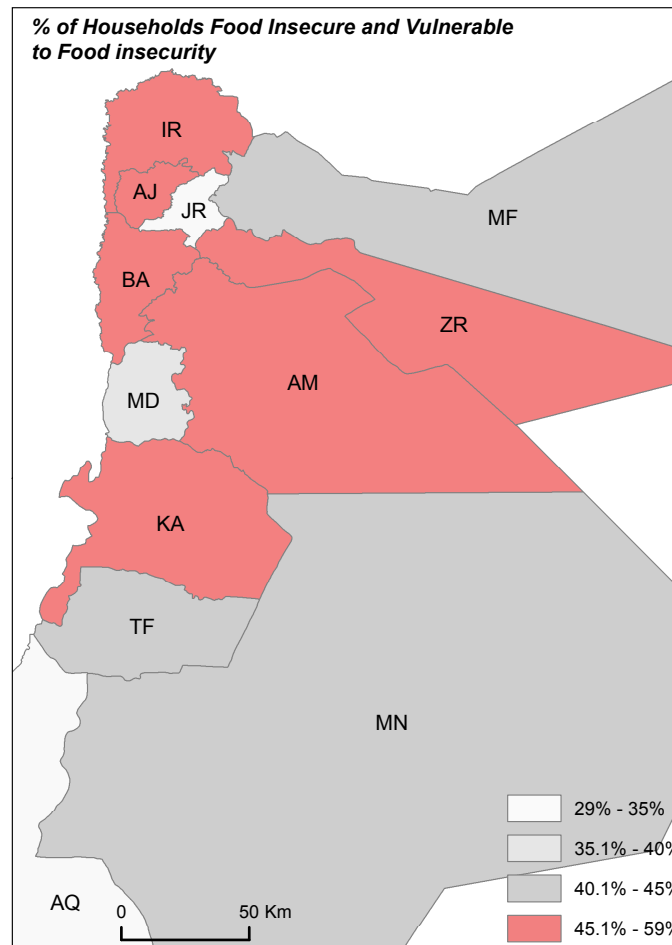
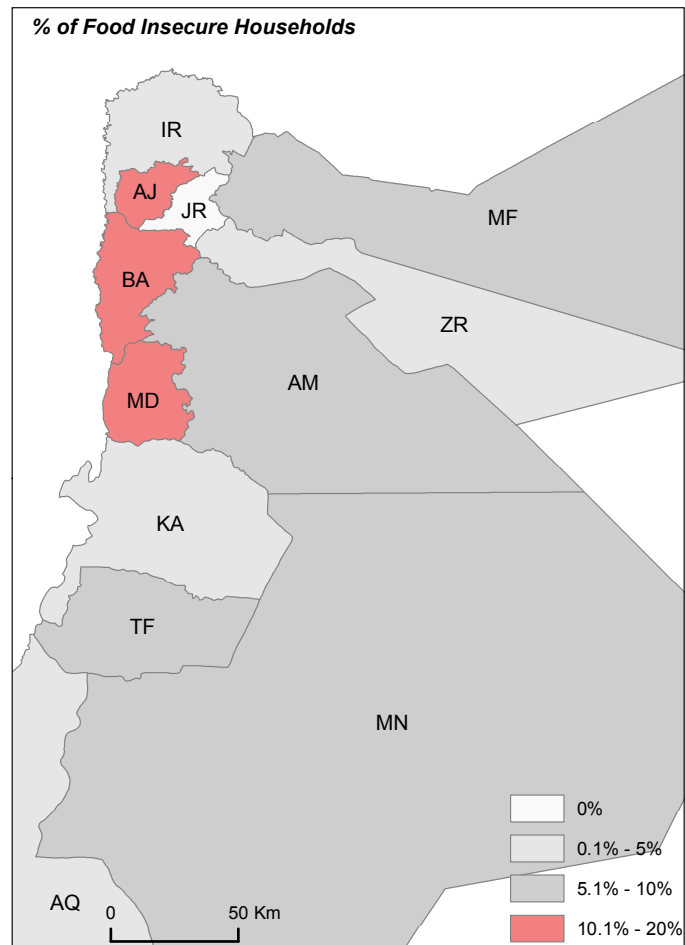
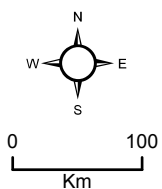
Production date: 27-Apr-14



### Governorates names:

Irbid	IR
Al Mafrq	MF
Ajloun	AJ
Al Balqa	BA
Amman	AM
Al Karak	KA
Al Aqaba	AQ
Madaba	MD
Al Tafilah	TF
Maan	MN
Jarash	JR
Zarqa	ZR

\* Dependant: Household member under 16 years old and over 60 years old



Data sources:  
Thematic information: REACH February 2014  
Admin. boundaries: UNOCHA  
Background imagery: Esri, USGS, NOAA

Projection: GCS WGS 1984  
FILE: JOR\_FSME\_FS\_10APR2014\_A4

Contact : reach.mapping@impact-initiatives.org

Note: Data, designations and boundaries contained on this map are not warranted to be error-free and do not imply acceptance by the REACH partners, associates or donors mentioned on this map.

