



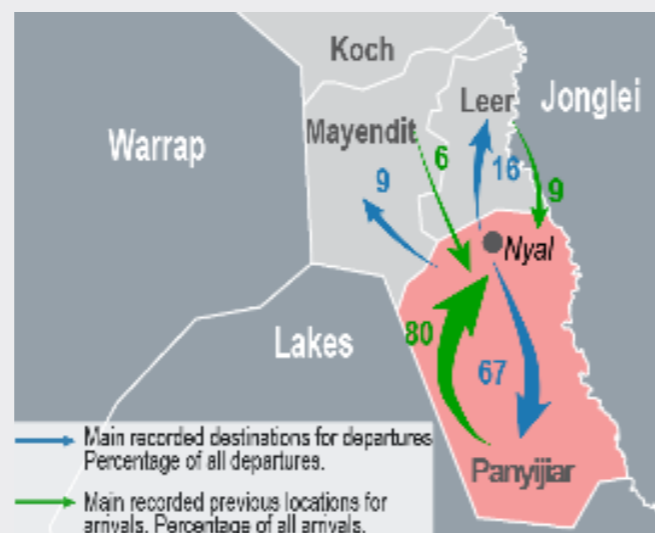
CONTEXT AND METHODOLOGY

Nyal town is located in Northern Panyijiar County, Unity State, along the banks of the Sudd, one of the largest swamps in the world. Nyal is a key location for people travelling to and from Central and Southern Unity and nearby islands. Since the start of the crisis, Internally Displaced Persons (IDPs) from Unity and Jonglei States, perceiving Nyal as a safe location with ample resources, have been arriving in Nyal.

Since 01 November 2016, REACH has monitored the ports of Gap, Nyal and Katieth in Nyal town on a daily basis to determine the demographics, key push and pull factors, transportation routes and vulnerabilities of the newly arrived and departing population, and provide evidence for more effective humanitarian planning.

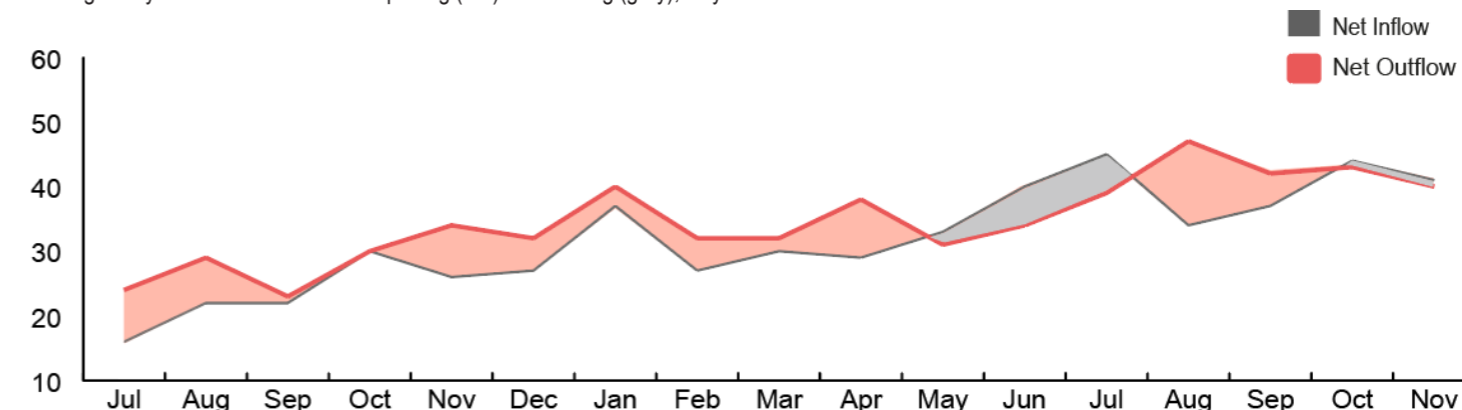
To ensure wide coverage of Nyal's three ports, the REACH team attempts to interview all arrivals and departures at the HH level between 7:30 am and 6:30 pm (weekdays). This factsheet is based on data on 827 departures (183 HHs), 853 arrivals (218 HHs), and 38 transits (10 HHs), collected over 21 days from 2 - 30 November 2020. Data presented here is not representative, rather **indicative** of movement trends for the assessed population.¹

MAIN DESTINATIONS




GENERAL MOVEMENT TRENDS¹

Average daily number of individuals departing (red) and arriving (grey); July 2019 to November 2020.



DEPARTURES FROM NYAL

Demographics



84% of departing households were partial households²

Vulnerabilities


38% of departing households reported that at least one member of the household was **breastfeeding**

26% of departing households reported that at least one member of the household was **pregnant**

10% of departing households reported that at least one member of the household was **elderly**


Push factors[‡]

Reported reasons for leaving Nyal:



Pull factors[‡]

Reported reasons for travelling to desired location from Nyal:



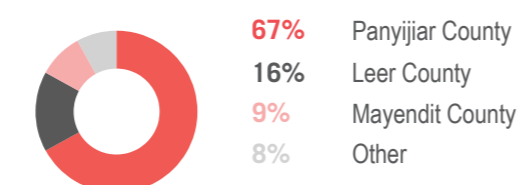
Reasons for leaving Nyal

Primary reported push factors for leaving Nyal, August to November 2020:

	Aug 20	Sep 20	Oct 20	Nov 20
Distance from family/home	57%	60%	54%	73%
Lack of food	9%	17%	16%	9%
Lack of work opportunities	7%	7%	9%	5%

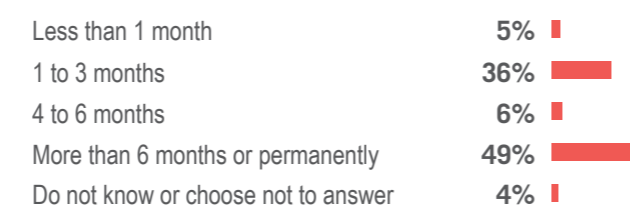
Destination county location

Reported county to which departing households were going:



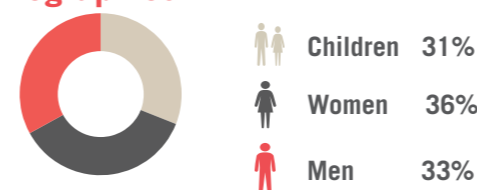
Intended duration of stay at destination

Reported length of time that respondents intended to stay at destination:



ARRIVALS TO NYAL

Demographics



95% of arriving households were partial households²

Vulnerabilities

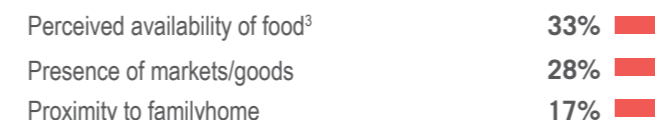
26% of arriving households reported that at least one member of the household was **breastfeeding**

23% of arriving households reported that at least one member of the household was **pregnant**

10% of arriving households reported at least one member of the household was **critically ill**


Pull factors[‡]

Reported reasons for choosing to come to Nyal:



Push factors[‡]

Reported reasons for leaving previous location:



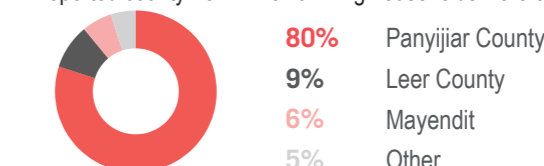
Reasons for coming to Nyal

Primary reported pull factors for coming to Nyal, August to November 2020:

	Aug 20	Sep 20	Oct 20	Nov 20
Perceived availability of food ³	17%	17%	12%	33%
Presence of markets/goods	33%	49%	38%	28%
Proximity to family/home	16%	18%	20%	17%

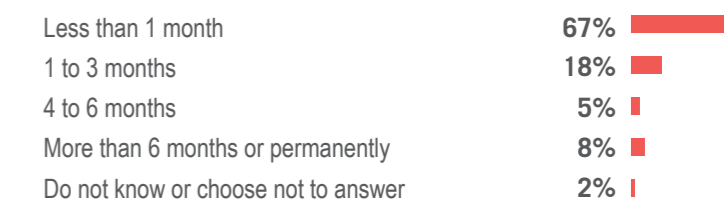
Previous county location[‡]

Reported county from which arriving households were coming:



Intended duration of stay in Nyal

Reported length of time that respondents intended to stay in Nyal:



Notes:

‡. Percentages rounded to the nearest integer; responses may not add up to 100%.

1. Indicative trends; REACH does not record all arrivals and departures.

2. Partial households are those where not all members of the self-identified family unit were reportedly travelling.

3. Composite indicator that combines: presence of food distributions, availability of local foods and planting crops.