







**Administration and security**

-  Government office (3)
-  UNHCR office (1)
-  NGO Office (5)
-  Police (1)




**Education facilities**

-  Primary school (1)






**Health facilities**

-  Health center (1)




**Social facilities**

-  Marketplace (1)
-  Child friendly space (1)
-  Sport center (1)

**Water infrastructure**

-  Motorized borehole (1)
-  Tank - 50m³ capacity (1)
-  Not connected (1)
-  Non operational (2)
-  Tap stand (1)

**Other infrastructure**

-  Primary road (2)
-  Secondary road (8)
-  Humanitarian hub (7)

Infrastructure: REACH (19/02/2017)  
Shelter analysis: UNOSAT (01/04/2017)  
Roads: OSM (2018), REACH (2018)  
Coordinate System: WGS 1984 UTM Zone 36N  
File: REACH\_SSD\_MAP\_UNHCR\_Jamjang\_General\_Infra\_21FEB18\_A3  
Contact: south.sudan@reach-initiative.org

Note: Data, designations and boundaries contained on this map are not warranted to be error-free and do not imply acceptance by the REACH partners, associates, donors mentioned on this map.