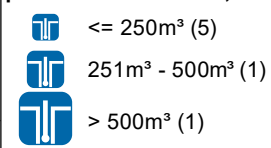



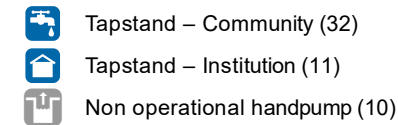
Motorised borehole water production -Week 35, 2017



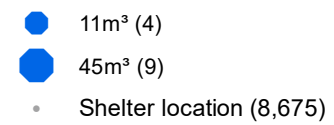
Handpump water production -Week 35, 2017



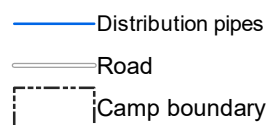
Water distribution (Tapstands)



Water storage - Tanks



Water system



Roads: PAE (2015)
Infrastructure: REACH (2017)
Shelter points: UNOSAT (01/02/2017)
Satellite Imagery: Pléiades from 31 October 2017
Copyright: ©CNES 2017
Distribution: Airbus DS
Contact: south.sudan@reach-initiative.org
Note: Data, designations and boundaries contained on this map are not warranted to be error-free and do not imply acceptance by the REACH partners, associates, donors mentioned on this map.
File: REACH_SSD_MAP_UNHCR_GendrassaCamp_WASH_28SEP17