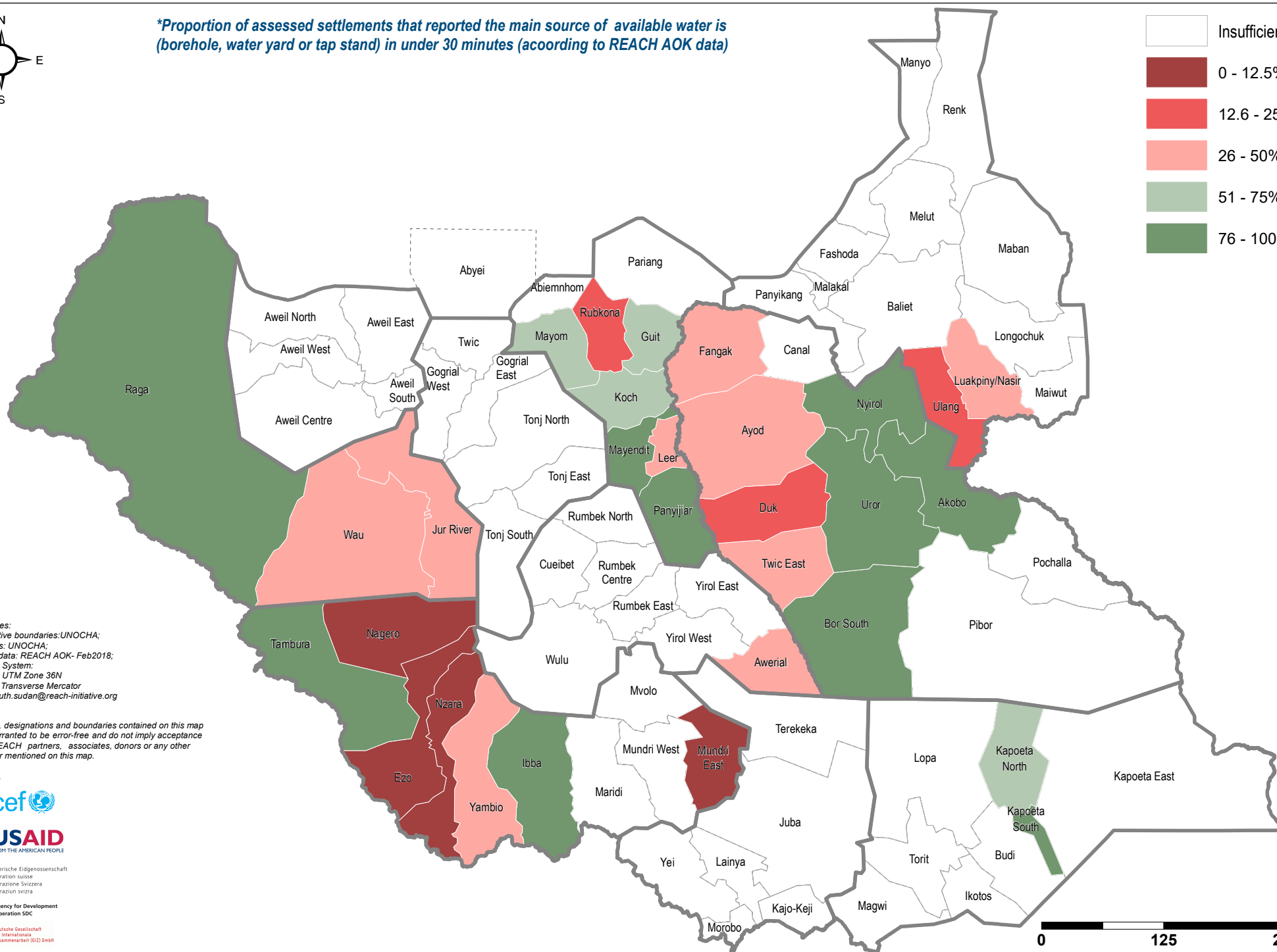
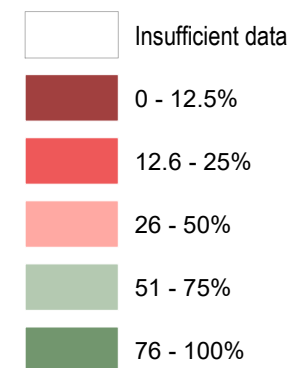
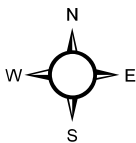


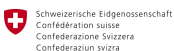
*\*Proportion of assessed settlements that reported the main source of available water is (borehole, water yard or tap stand) in under 30 minutes (according to REACH AOK data)*



Data sources:  
Administrative boundaries: UNOCHA;  
Settlements: UNOCHA;  
Thematic data: REACH AOK- Feb2018;  
Coordinate System:  
WGS 1984 UTM Zone 36N  
Projection: Transverse Mercator  
Contact: south.sudan@reach-initiative.org

Note: Data, designations and boundaries contained on this map are not warranted to be error-free and do not imply acceptance by the REACH partners, associates, donors or any other stakeholder mentioned on this map.

Funded by:



Swiss Agency for Development and Cooperation SDC



0 125 250 Kms