

IRAQ - Duhok - Darkar Camp

General Infrastructure - Updated 08-Jul-2021

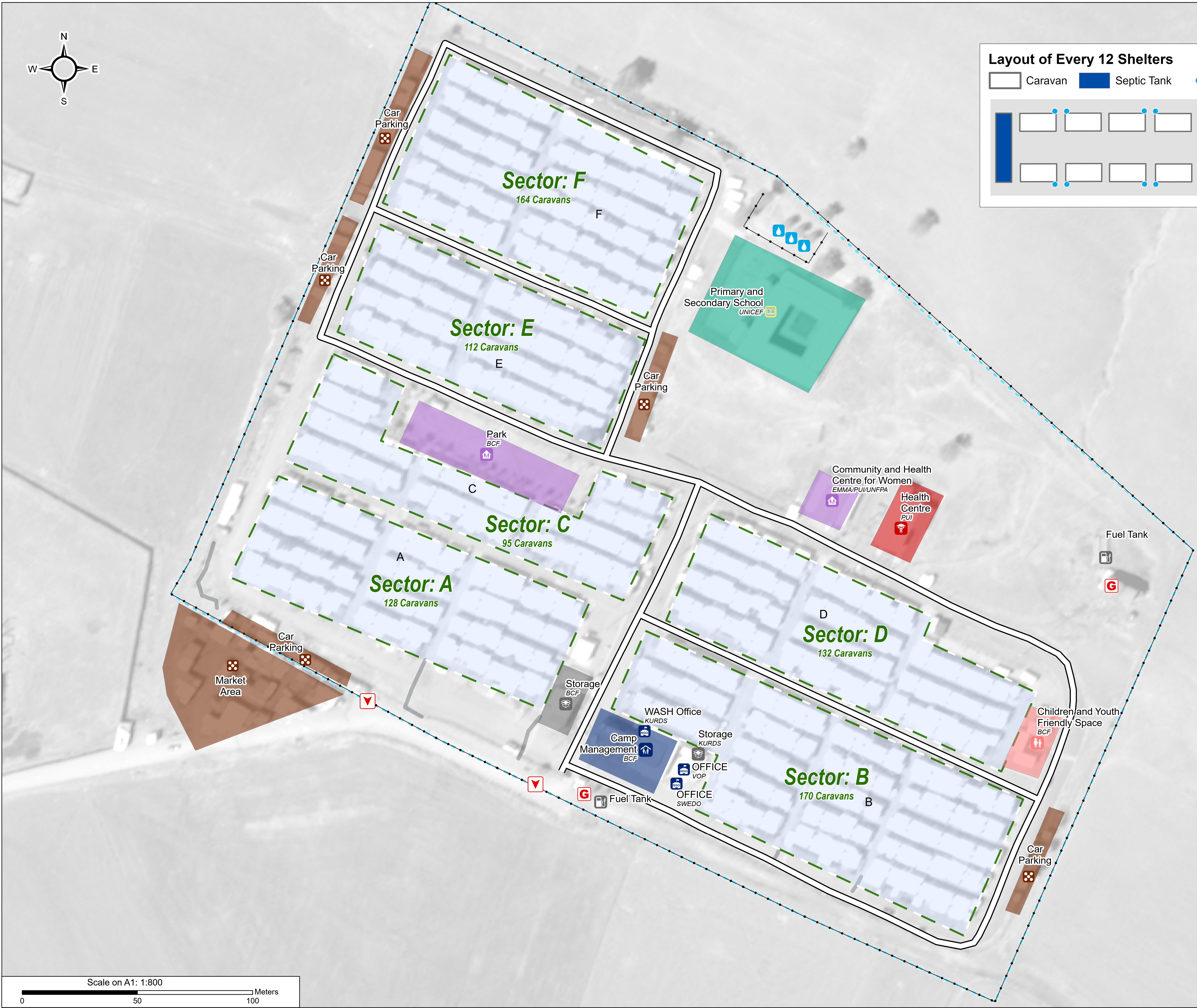
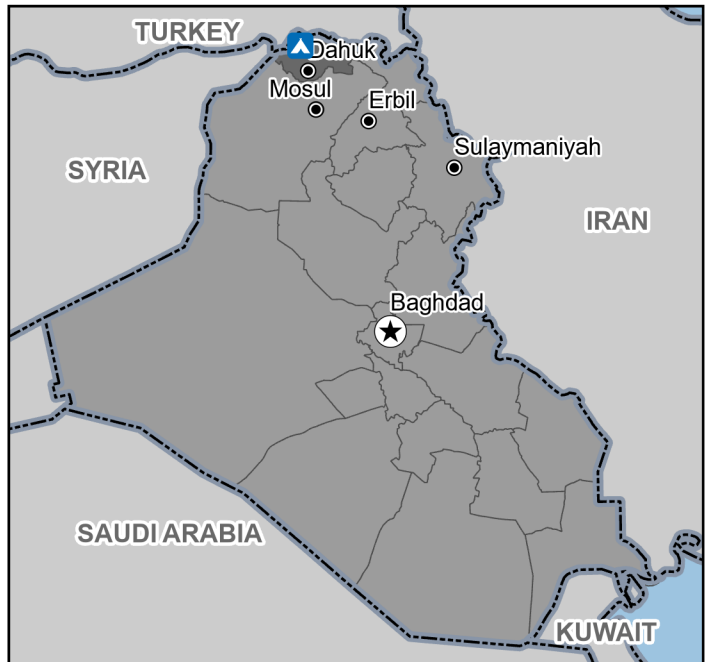
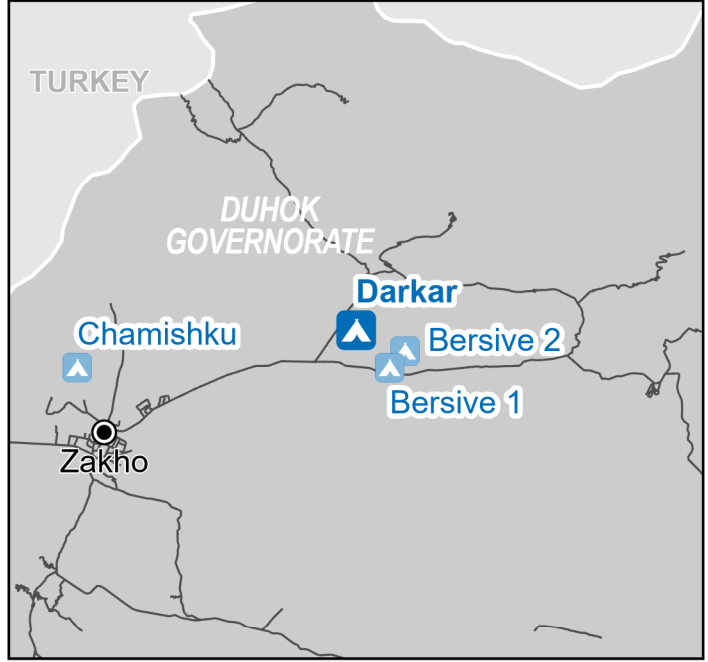
For Humanitarian Purposes Only
Production date : 22 August 2021

Camp Infrastructure

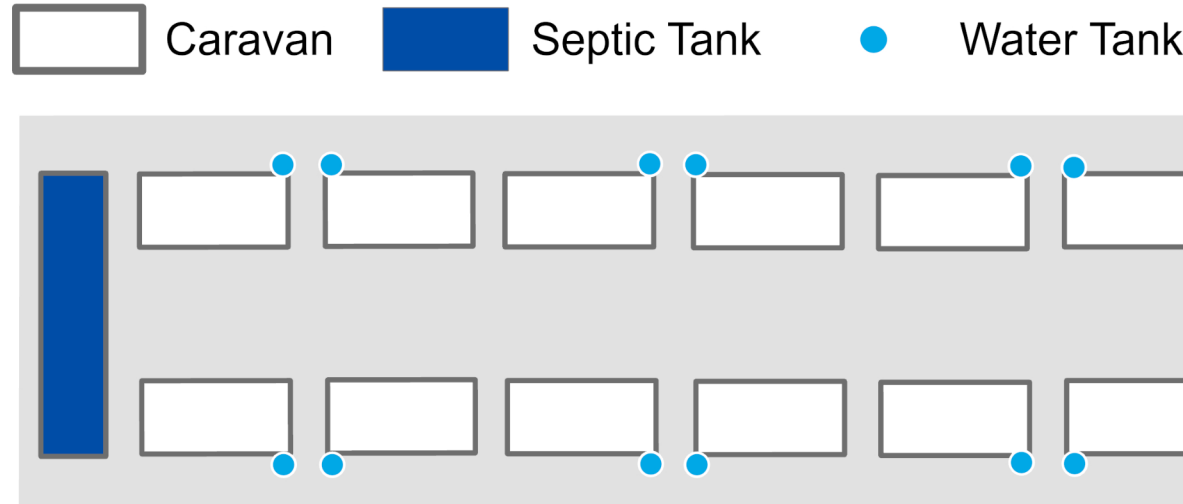
- Camp Delineation
- Fence
- Sector
- Block
- Health
- Office
- Education
- Community Area
- Child Friendly Space
- Service
- Storage
- Entrance
- Health
- Camp Management
- Office
- Education
- Community Area
- Child Friendly Space
- Storage
- Fuel Tank
- Generator
- Water Tank (3)
- Grey Water
- Paved Road

Thematic Data: 08/07/2021_REACH
Administrative boundaries: GADM, OCHA
Satellite Imagery: WorldView-1 from 09/06/2020
Copyright: © 2020, Digital Globe
Source: US Department of State, Humanitarian Information Unit, NextView License
Coordinate System: WGS 1984 UTM Zone 38N
Contact: iraq@reach-initiative.org
File: REACH_IRQ_Map_IDP_Darkar_08Jul2021

Note: Data, designations and boundaries contained on this map are not warranted to be error-free and do not imply acceptance by the REACH partners, associates or donors mentioned on this map.



Layout of Every 12 Shelters



Scale on A1: 1:800
0 50 100 Meters

GPS Coordinates
of Camp Location :
Longitude: 42°49'48.86"E
(42.8302403)
Latitude: 37°11'48.97"N
(37.1969361)