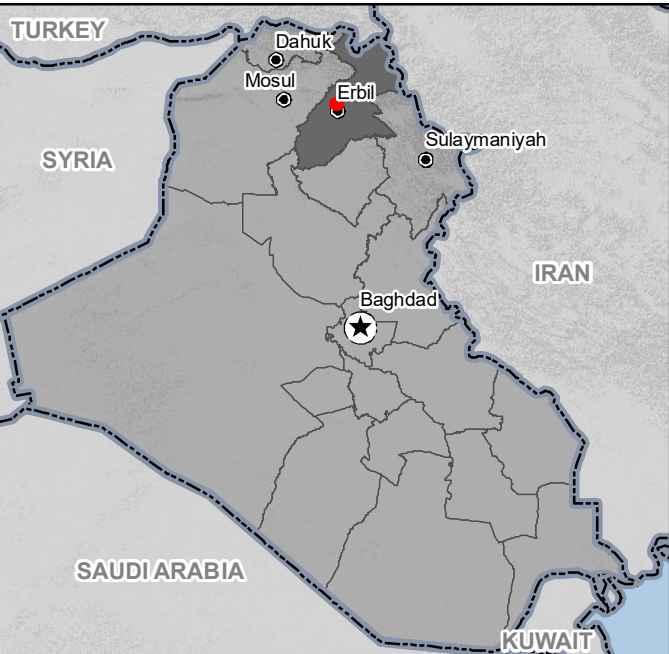
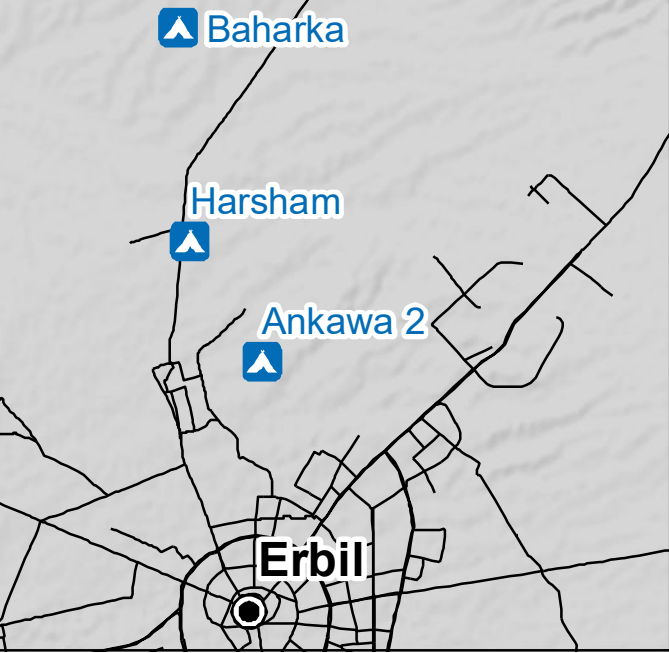


Camp Infrastructure

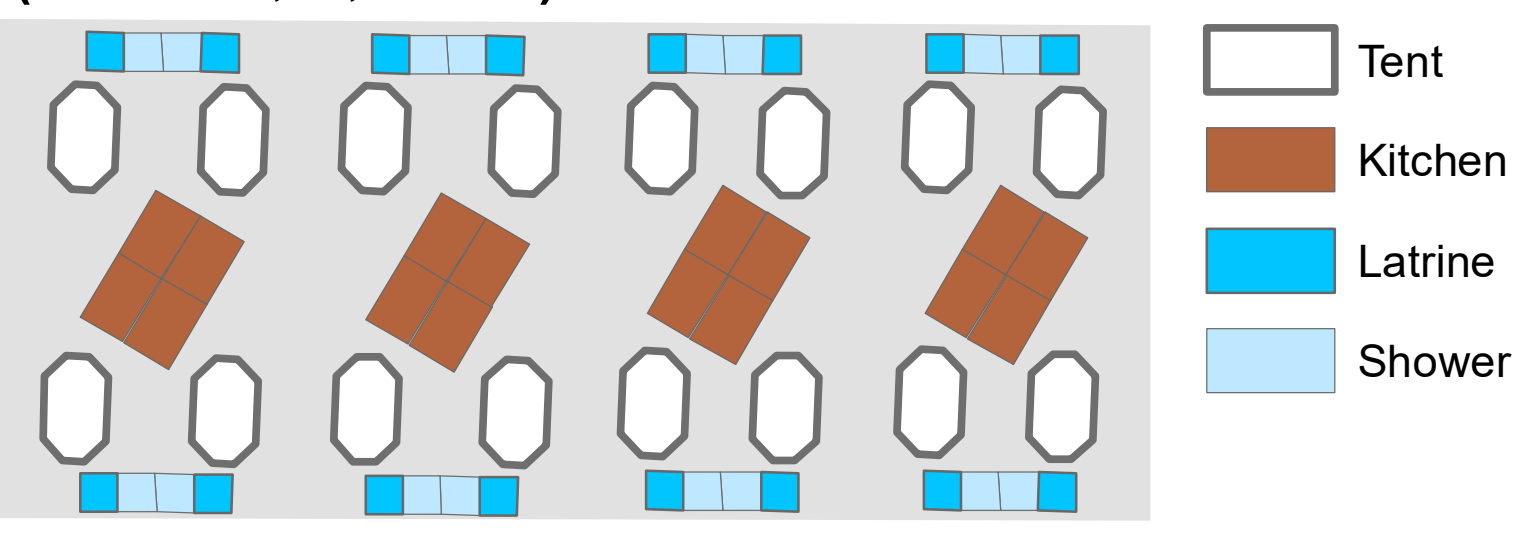
- Fence
- Sector (A - G)
- Caravan Area
- Removed Blocks
- Health
- Office
- Distribution
- Education
- Community Area
- Child Friendly Space
- Service
- Storage
- Entrance
- Gate
- Office
- Community Area
- Water Tank
- Borehole
- Generator

GPS Coordinates  
of Camp Location:  
Longitude: 43° 59' 39.655" E  
(43.99352)  
Latitude: 36° 17' 40.022" N  
(36.29445)

Thematic Data: 08/05/2017 - REACH  
Administrative boundaries: GADM  
Satellite Imagery: WorldView-2 from 19/1/2017  
Copyright: DigitalGlobe, Inc  
Source: US Department of State,  
Humanitarian Information Unit, NextView  
License  
Projection: WGS 1984 UTM Zone 38N  
Contact : iraq@reach-initiative.org  
File: IRQ\_Map\_IDP\_Baharka\_11Feb2018  
Note: Data, designations and boundaries  
contained on this map are not warranted to be  
error-free and do not imply acceptance by the  
REACH partners, associates or donors  
mentioned on this map.



Layout of Single Block  
(Sector A, C, and E)



Layout of Single Block  
(Sector B, D, and G)

