
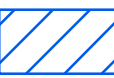









IRAQ - Baghdad Governorate - Al Bakreeia Camp

General Infrastructure - Updated 20 May 2017

Camp Infrastructure

-  Camp Delineation
-  Caravan Area
-  Health
-  Office
-  Education
-  Mosque
-  Entrance
-  Water Purification
-  Road



**GPS Coordinates
of Camp Location**
Longitude : 44° 15' 26.55" E
(44.2573737)
Latitude: 33° 19' 14.15" N
(33.32059701)

Thematic Data: 20/5/2017 - REACH
Administrative boundaries: GADM
Satellite Imagery: WorldView-2 from 17/7/2016
Copyright: Digital Globe, Inc
Source: ESRI

Projection: WGS 1984 UTM Zone 38N
Contact : iraq@reach-initiative.org
File: IRQ_Map_IDP_AlBakreeia_11Jun2017

Note: Data, designations and boundaries
contained on this map are not warranted to be
error-free and do not imply acceptance by the
REACH partners, associates or donors
mentioned on this map.

