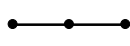

















Camp Infrastructure

-  Fence
-  Sector (A-H)
-  Under Construction
-  Health
-  Office
-  Education
-  Child Friendly Space
-  Service
-  Storage
-  Entrance
-  Office
-  Distribution
-  Community Centre
-  Water Tank (12)
-  Borehole (2)
-  Bakery

GPS Coordinates of Camp Location
Longitude :43° 25' 59.683" E
(43.43325)
Latitude: 36° 40' 9.888" N
(36.66941)

Thematic Data: 12/1/2017
Administrative boundaries: GADM
Background imagery: Airbus- Pladias -
15/02/2016

Projection: WGS 1984 UTM Zone 38N

Contact : iraq@reach-initiative.org
File:
IRQ_Map_IDP_Mamrashan_15Jan2017

Note: Data, designations and boundaries
contained on this map are not warranted to be
error-free and do not imply acceptance by the
REACH partners, associates or donors
mentioned on this map.

