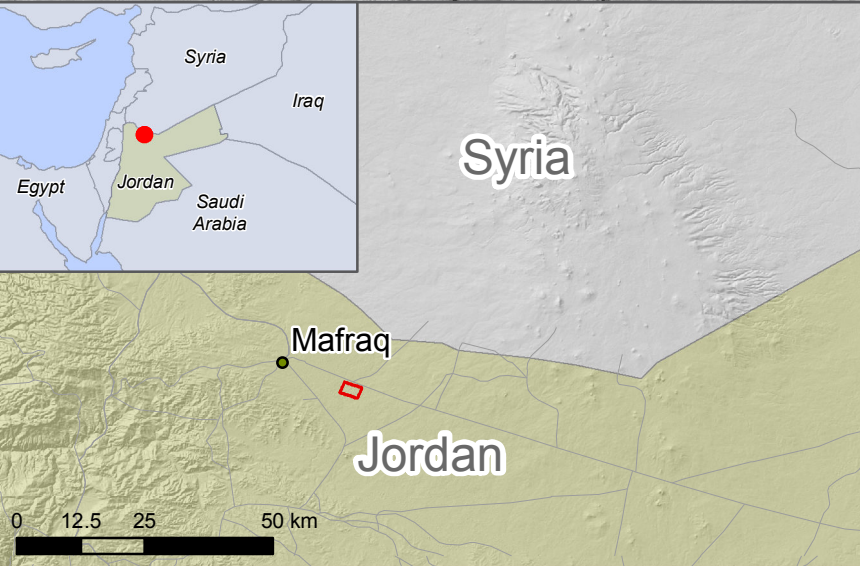

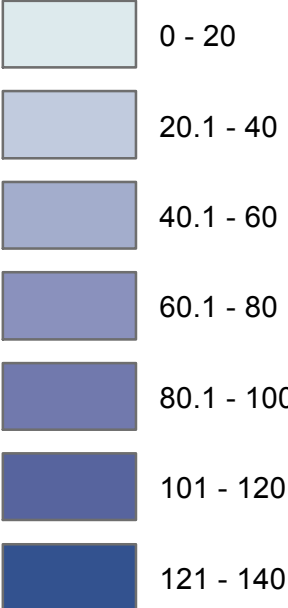


Tent Density per Hectare



Data Source: REACH, UNHCR

Projection: WGS 1984 UTM Zone 37N

Thematic data: REACH Field Teams - last update October 2013

Satellite Acquisition Date: 19/09/2013 by Digitalglobe

Provided by: UNOSAT

Map Reference: JOR_Zaatari_CCM_TentDensity_24OCT2013_A1

Contact: reach.mapping@impact-initiatives.org

Note: Data, designations and boundaries contained on this map are not warranted to be error-free and do not imply acceptance by the REACH partners, associates or donors mentioned on this map.