













#### Administration facilities

-  Government office (7)
-  Check-point (2)
-  Port (1)
-  Power station (1)



#### Education facilities

-  Primary School (15)
-  Secondary School (5)
-  Not functioning facility (4)









#### Health facilities

-  Hospital (2)
-  Clinic (2)
-  EPI Centre (1)
-  Nutrition Centre (2)
-  Pharmacy (1)





#### Marketplaces

-  Marketplaces (5)
-  Storage (3)

#### WASH

-  Tap Stand (6)
-  Water Central (1)
-  Stand Pipe (3)
-  Water Pump (2)
-  Neighborhoods
-  Army
-  Marketplace
-  Storage

#### Shelters

-  Primary road
-  Secondary road
-  Tertiary road
-  Residential road
-  River

Infrastructure: ©Open Streetmap contributors, REACH (2019)  
Roads: ©Open Streetmap contributors, REACH (2019)  
Shelter analysis: Picterra (08/10/2019)  
Coordinate System: WGS 1984 UTM Zone 36N  
File: reach\_ssd\_map\_aba\_renk\_town\_oct2019\_a3  
Contact: south.sudan@reach-initiative.org

Note: Data, designations and boundaries contained on this map are not warranted to be error-free and do not imply acceptance by the REACH partners, associates, donors mentioned on this map.