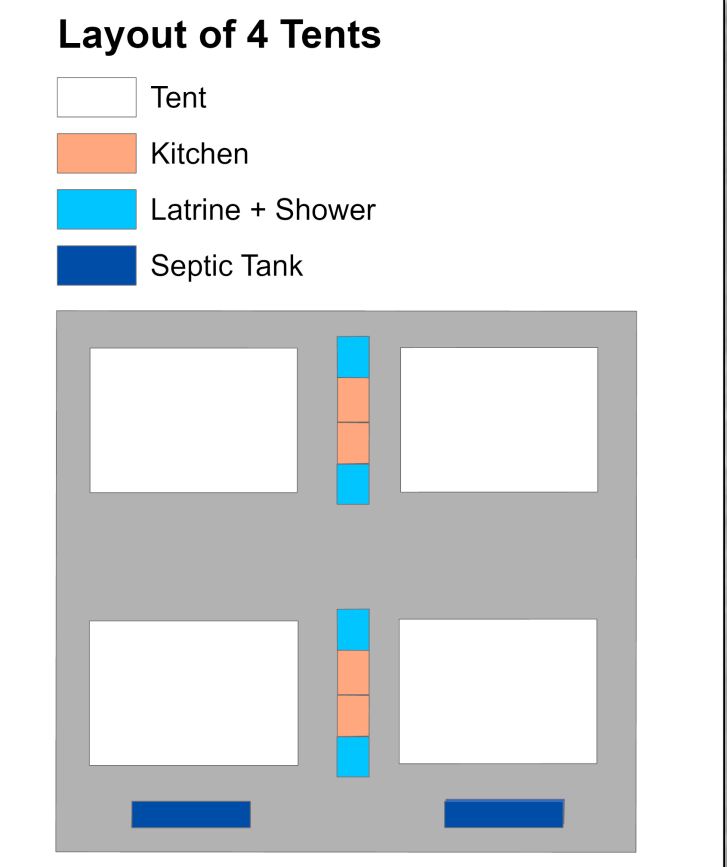



# IRAQ - Ninewa - Mamilian Camp

## General Infrastructure - Updated 3 March 2020

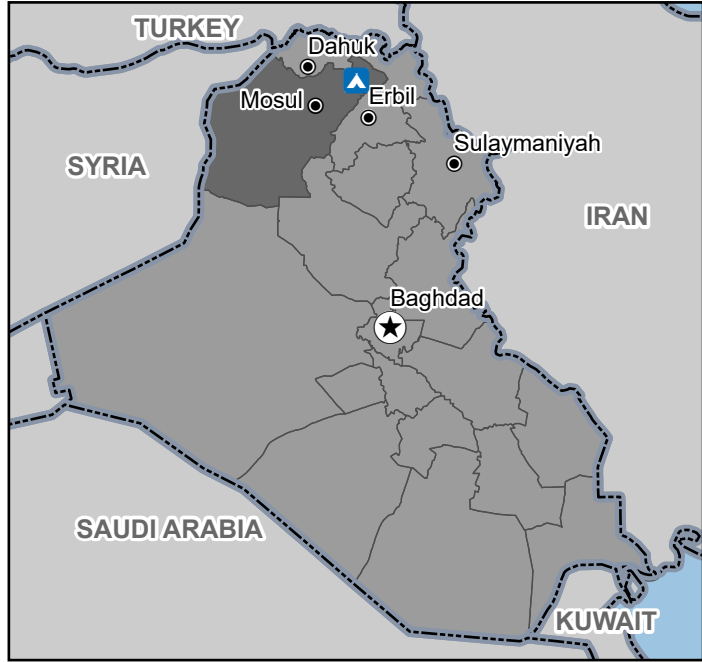
### Camp Infrastructure

- Camp Delineation
- Fence
- Sector
- Removed Tent
- Health
- Education
- Storage
- Entrance
- Camp Management
- Commuinty Centre
- Borehole (5)
- Water Tank (9)



Thematic Data: 03/03/2020 - REACH  
Administrative boundaries: GADM, OCHA  
Satellite Imagery: WorldView-1 from 21/06/2019  
Copyright: ©2019, DigitalGlobe  
Source: US Department of State, Humanitarian Information Unit, NextView License  
Coordinate System: WGS 1984 UTM Zone 38N  
Contact: [iraq@reach-initiative.org](mailto:iraq@reach-initiative.org)  
File: REACH\_IRQ\_Map\_IDP\_Mamilian\_11Aug2020

Note: Data, designations and boundaries contained on this map are not warranted to be error-free and do not imply acceptance by the REACH partners, associates or donors mentioned on this map.



Scale on A1: 1:1,900  
0 100 200 Meters

**GPS Coordinates  
of Camp Location :**  
Longitude: 43°47'25.59"E  
(43.7904425)  
Latitude: 36°40'49.75"N  
(36.6804869)