For Humanitarian Purposes Only
Production date : 1st July 2015

IOM - OIM

# MYANMAR - Rakhine State

## *Mangrove Coverage Evolution in Pauktaw Township 1988-2015*

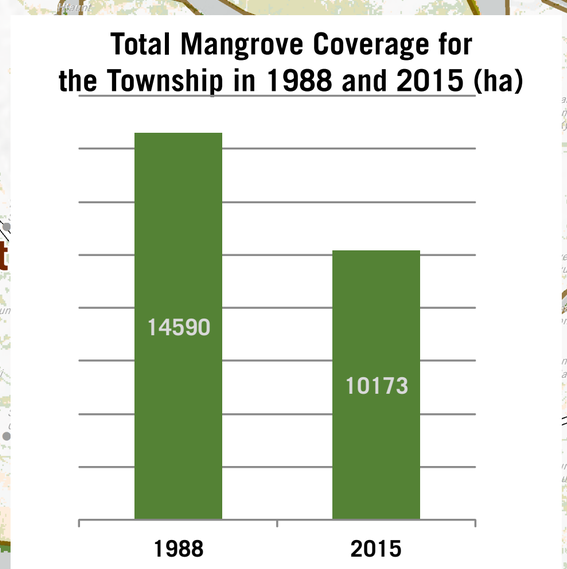


**Mangrove loss between 1988 and 2015 4417 ha**

Ponnagyun
Mrauk-U
Minbya
Pauktaw
Myebon
Pauktaw Town

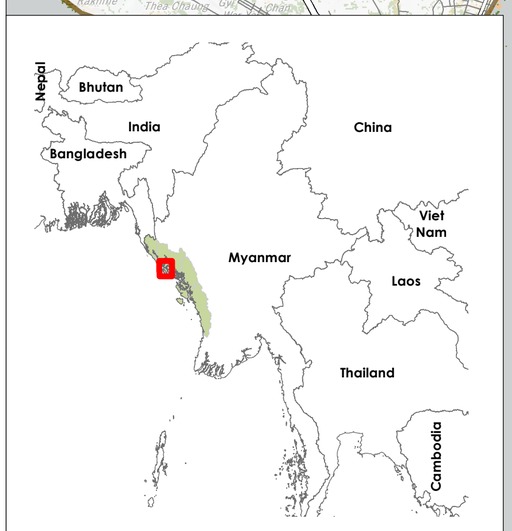


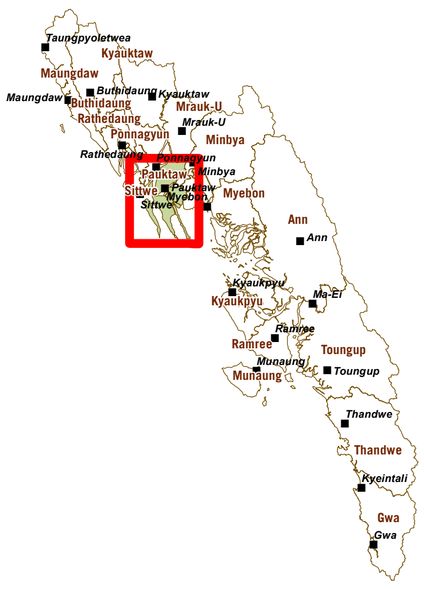


New Mangrove area
Remaining area 1988-2015
Decrease between 1988 and 2015

State Boundary
Township Boundary
Village-Tract
Village

*Data sources:*
*Landcover Analysis: UNOSAT*
*Administrative Boundaries, Settlements: OCHA*
*Roads: OSM*
*Coordinate System: WGS 1984 UTM Zone 46N*
*Contact: reach.mapping@impact-initiatives.org*

*File: REACH_MMR_Map_Pauktaw_HVA_Mangrove_01JUL2015_A1*

*Note: Data, designations and boundaries contained on this map are not warranted to be error-free and do not imply acceptance by the REACH partners, associated, donors mentioned on this map.*

Funded by

USAID FROM THE AMERICAN PEOPLE

*This map illustrates the evolution of mangrove extent in PauktawTownship in Rakhine Province, Myanmar as derived from Landsat-5 multispectral imagery acquired between 13 January and 23 February for 1988 and 30 January and 24 February for 2015 at 30m of pixel resolution. This is a preliminary analysis and has not yet been validated in the field.*

N W E S

0 2 4 6 Kms

REACH An initiative of IMPACT Initiatives ACTED and UNOSAT