










Camp Infrastructure

-  Camp Delineation
-  Sector
-  WASH Facility
-  Entrance
-  Camp Management
-  Office
-  WASH Centre
-  Water Purification
-  Generator


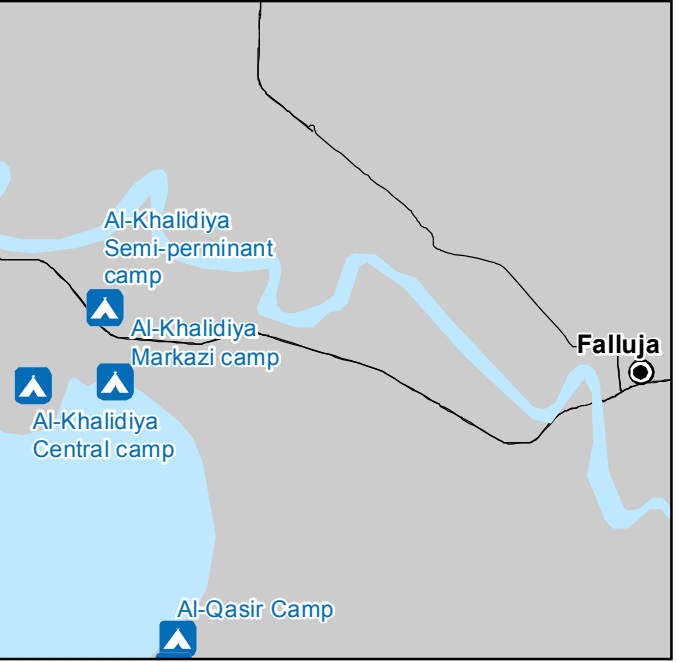
**GPS Coordinates
of Camp Location:**
Longitude: 43° 33' 0.653" E
(43.55018)
Latitude: 33° 21' 0.487" N
(33.35014)

Thematic Data: 15/5/2017
Administrative boundaries: GADM

Satellite Imagery: WorldView-1 from 1/1/2017
Copyright: DigitalGlobe, Inc
Source: US Department of State, Humanitarian
Information Unit, NextView License

Projection: WGS 1984 UTM Zone 38N
Contact : iraq@reach-initiative.org
File: IRQ_Map_IDP_Al-Khalidiya-Markazi-
Camp_4Jun2017

Note: Data, designations and boundaries
contained on this map are not warranted to be
error-free and do not imply acceptance by the
REACH partners, associates or donors
mentioned on this map.



Scale 1: 650
0 10 20 40 60 Meters