






Facilities


School


Church


Mosque


Community centre


Distribution centre


Police


Market


Pharmacy


Handpump


Motorized borehole

Latrine


Building / shelter


Main facility area


Refugee settlement

Wetland

Roads

Main road

Other road

Rivers

**Data sources:**  
Administrative boundaries: UBOS;  
Natural features: © OpenStreetMap contributors, UNHCR;  
Roads: © OpenStreetMap contributors, UNHCR;  
Settlement boundaries and infrastructures: © OpenStreetMap contributors, Lutheran World Federation, REACH Initiative, UNHCR;  
Coordinate System: WGS 1984 UTM Zone 36N  
Projection: Transverse Mercator

**Note:** Data, designations and boundaries contained on this map are not warranted to be error-free and do not imply acceptance by the REACH partners, associates, donors or any other stakeholder mentioned on this map.

**File:** REACH\_UGA\_Map\_Olijji Facilities\_24OCT2018\_A3

**Contact:** uganda@reach-initiative.org



Funded by  
European Union  
Civil Protection and  
Humanitarian Aid