






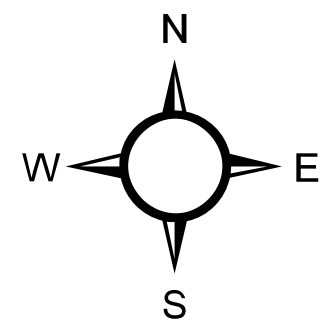
Assessed Settlements and Shelter Locations

- REACH-assessed IDP Settlements
- Shelter points (UNOSAT ANALYSIS)

Estimated Settlement Population

-  224 - 250
 251 - 500
 501 - 750
 751 - 1250
 1251 - 2000

The population per settlement was estimated by multiplying the average number of persons per shelter by the number of shelters counted by UNOSAT satellite image analysis. The satellite image analysis represents the estimated population as of 14 February 2014. The average number of people per shelter was calculated for the Galkacyo area with a 95% confidence level using data collected during a REACH assessment at the end of April 2014. The average household size calculated by this assessment was 8.0 persons per shelter.



Data sources:
Facilities and IDP sections: REACH assessment
Shelter Points: UNOSAT
Admin level: OCHA COD
Imagery date: 14 February 2014
WorldView-2/DigitalGlobe
Coordinate System: WGS_1984_UTM_Zone_38N
File:
SOM_Galkacyo_IDP_Population_6may2014_A0L
Contact : reach.mapping@impact-initiatives.org

Note: Data, designations and boundaries contained on this map are not warranted to error-free and do not imply acceptance by the REACH partners, associated, donors mentioned on this map. For Humanitarian purposes only.

Funded by

