



# IDP Camp Profile - Qoratu

Diyala, Iraq  
August 2016

Management agency: Government and YAO Organization  
Manager/Focal point: Mohammed Hussein Hatem  
Phone number: 7713297417  
Email: n/a  
Registration actor: Government and YAO Organization

## Summary


This profile provides an overview of conditions in Qoratu camp. Primary data was collected through household surveys on 18-08-16. Households were randomly sampled to a 95% confidence and 10% margin of error, based on population figures provided by CCCM. In some cases, additional information from camp managers has been used to support findings. Round V of data collection was in April 2016.

## Camp Overview

# of individuals: 1634  
# of households: 359  
Date opened: 01-05-15  
Occupied number: 359  
Ongoing extension: Yes  
Planned capacity: 961  
Camp area: 236,105

## Demographics

53% male / 47% female



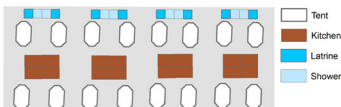
## Location Map



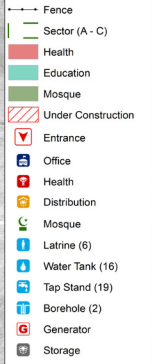
## IDP Camp Map - Qoratu

Lat. 34° 32' 39.908" N Long. 45° 23' 26.923" E

### Layout of Single Block:



### Camp Infrastructure



## Sectoral Minimum Standards

		Target	Previous Round	Current Round	Achievement
Education	% of children aged 6-11 attending formal school	100%	79%	84%	●
	% of children aged 12-17 attending formal school	100%	75%	66%	●
Food	% of households accessed Family Food Parcel or equivalent in the past month	100%	92%	99%	●
Health	Health services are available on-site or within walking distance	Yes	Yes	Yes	●
CCCM	Average open area per household	min. 30m <sup>2</sup>	509m <sup>2</sup>	397m <sup>2</sup>	●
Protection	% of IDPs registered on an individual basis (MODM/DDM)	100%	96%	100%	●
	% of households accessed shelter assistance since arrival at the camp	100%	88%	83%	●
	Average covered area per person	min. 3.5m <sup>2</sup>	3.7m <sup>2</sup>	3.7m <sup>2</sup>	●
WASH	Average number of individuals per shelter	max.5	5	5	●
	# of persons per latrine	max. 20	3	3	●
	# of persons per shower	max. 20	4	4	●
	Frequency of solid waste disposal at least weekly	min. weekly	Yes	Yes	●

\*GPS tracking of camp infrastructure was not possible this round due to restrictions from authorities. Area calculations subsequently could not be determined.

Targets based on minimum standards agreed with the CCCM Cluster, Iraq. Findings based on household-level data, enumerator field observations, and camp management documentation

● Minimum standard reached, ● More than 50% minimum standard reached, ● Less than 50% of minimum standard reached or not at all





# IDP Camp Profile - Qoratu

Diyala, Iraq  
August 2016

Management agency: Government and YAO Organization  
Manager/Focal point: Mohammed Hussein Hatem  
Phone number: 7713297417  
Email: n/a  
Registration actor: Government and YAO Organization

## Shelter

### Top three observed shelter types\*

Semi-Permanent structure	89%	<div></div>
Tent on ground	5%	<div></div>
0%	0%	

\*Households were asked to select all shelter typologies within household.

### Winterisation and NFI items

87%	reported a second fly sheet
83%	reported access to a heater
91%	reported at least one blanket per person
80%	reported at least one mattress per person
2	average number of carpets
54%	reported shelter provides warmth in winter

### Hazards

34%	reported exposed electrical cables at site
-----	--

### Shelter Improvement

32%	reported making own improvements to their shelter
-----	---

## Community Organisation

### IDP committees

93%	reported awareness of IDP committee(s)
-----	--

### Complaints mechanism

100%	reported awareness of complaints mechanism
------	--

## Protection

### Family Separation

0%	reported hosting unaccompanied or separated minors
1%	reported that other family members intended to join them

### Vulnerable groups

Pregnant / lactating women	9%	<div></div>
Chronically ill individual(s)	4%	<div></div>
Disabled individual(s)	3%	<div></div>
Female headed households	7%	<div></div>

### Intentions

4%	planned to move to a different location in next 3 months
----	--

### Restrictions

57%	reported entry or exit restrictions during daylight hours
-----	---

## Food Security and Coping Strategies

### Reported access to food assistance

99%	accessed food assistance in past month
75%	received Public Distribution System (PDS) in past month

### Top three food consumption coping strategies

Cheaper	41%	<div></div>
Less meals	9%	<div></div>
Smaller meals	7%	<div></div>

### Top three reported livelihood coping strategies

Spent savings	32%	<div></div>
Charitable Donations	17%	<div></div>
Sold Assistance	16%	<div></div>

## WASH

### Latrines and showers

0%	reported public or communal latrines
n/a	public/communal latrines lockable from the inside
n/a	public/communal latrines with functioning lighting

### Top three reported methods of waste removal

Collected	100%	<div></div>
n/a	n/a	
n/a	n/a	

### Reported drinking water sources

46%	connection inside the home to collective water storage
0%	connection inside the home to private water storage
37%	communal water tap outside the shelter

### Access to water

5%	reported 24 consecutive hours without access to water in the past month
----	---

## Household Income

5%	reported as being economically inactive
----	---

### Top three income sources\*:

Government Pension	16%	<div></div>
Agricultural labour	12%	<div></div>
Low skilled service	9%	<div></div>

\*Households were asked to select all income sources within household.