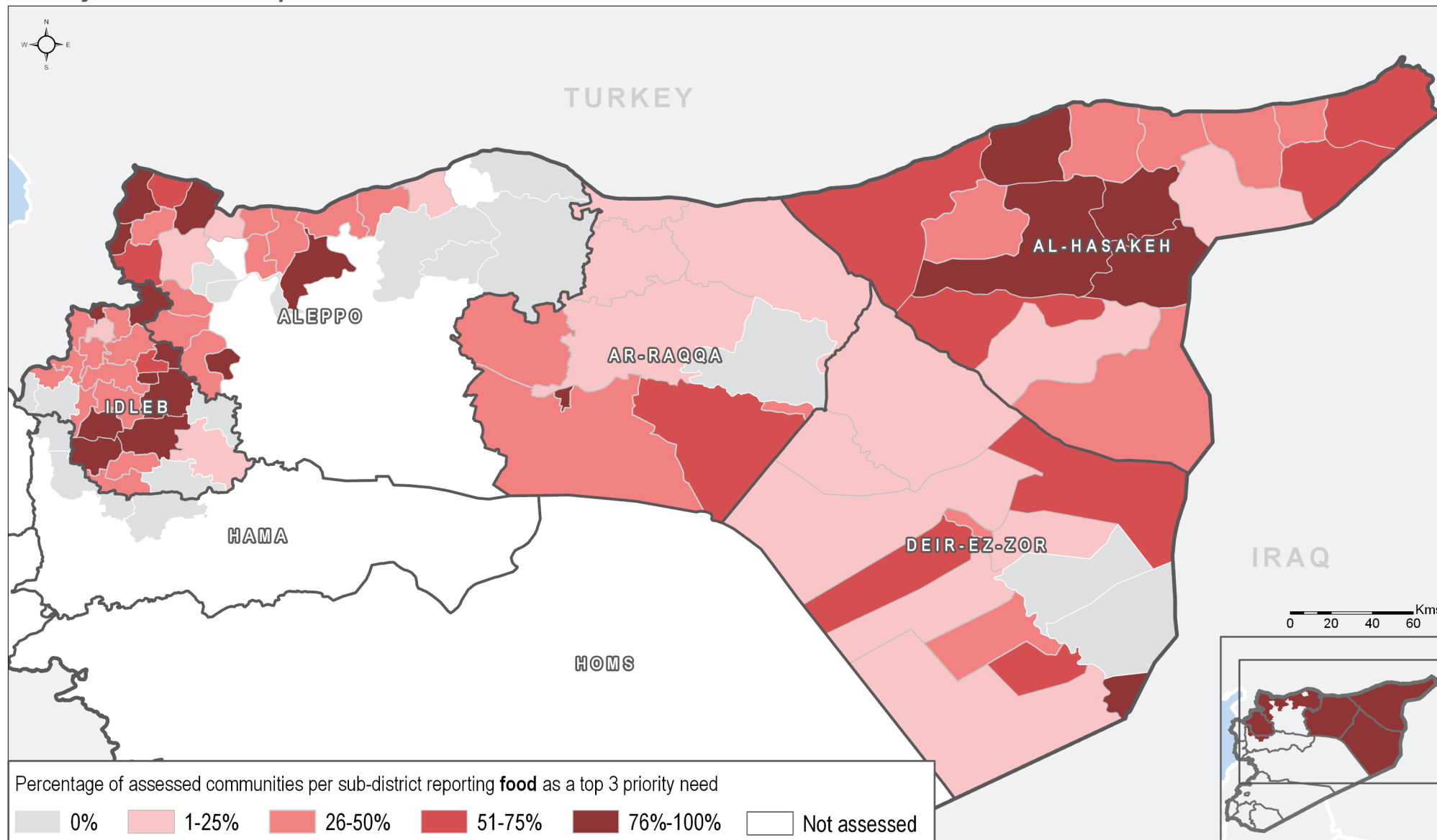


Priority Need: Food - April 2019

Humanitarian Purposes Only
Production date : 02/06/2019



Data source: REACH - Humanitarian Situation Overview of Syria (HSOS)

Priority need questions were 'select up to three' so the percentages across all maps add up to more than 100%.

Priority needs reported are the perceived top 3 priority needs as reported by KIs within assessed communities and are not necessarily representative of actual priorities.

Annexes detailing the priorities reported by each assessed community are available on request.

See the [HSOS regional factsheet Northeast Syria April 2019](#)
See the [HSOS regional factsheet Northwest Syria April 2019](#)

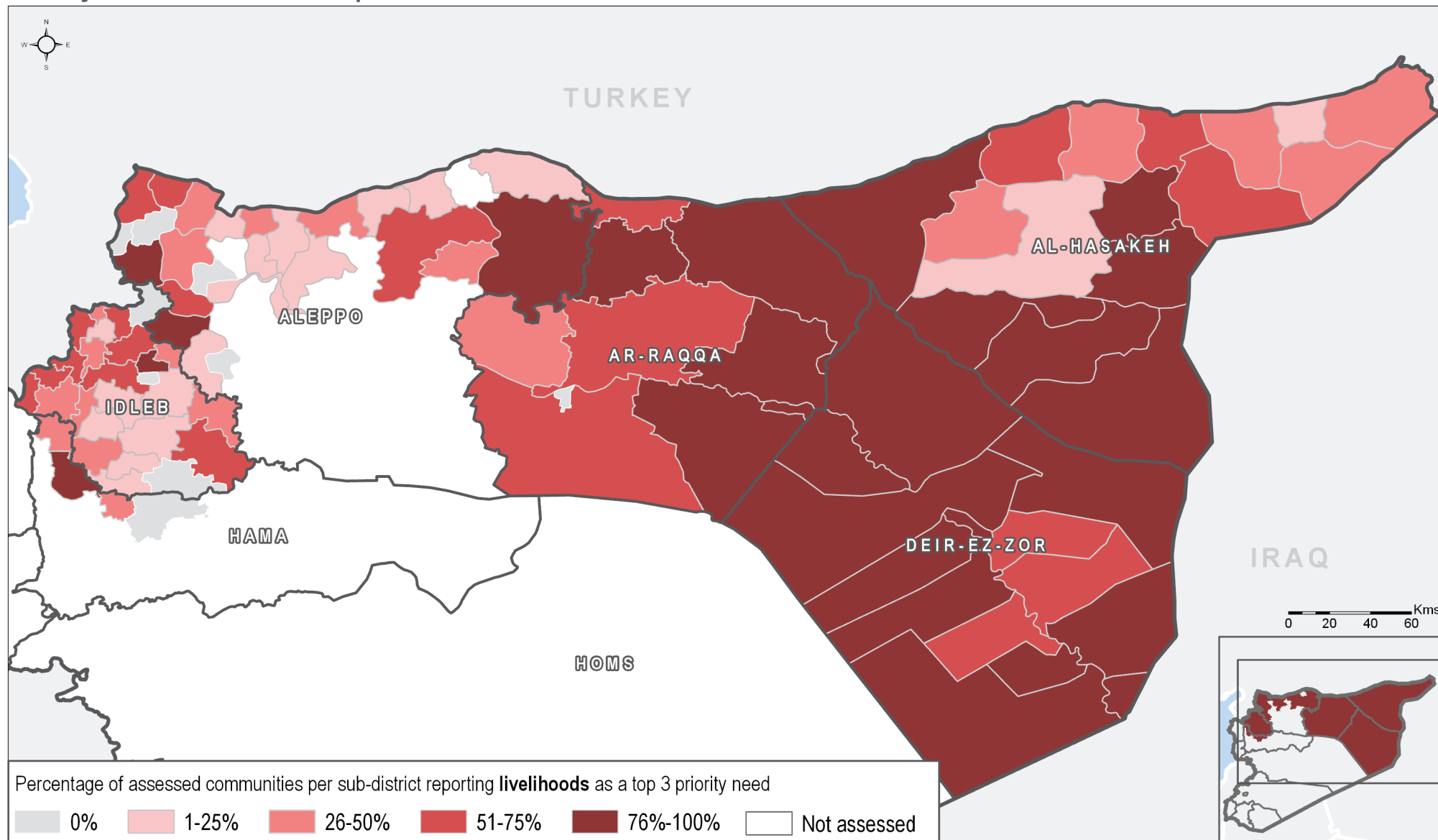
Number of assessed communities in sub-district reporting food as top 3 priority need

admin1Name	admin3Name	Food	admin1Name	admin3Name	Food	admin1Name	admin3Name	Food	admin1Name	admin3Name	Food
Al-Hasakeh	Al-Hasakeh	5/6	Aleppo	Bulbul	24/34	Ar-Raqqqa	Sabka	6/10	Idleb	Badama	0/10
Al-Hasakeh	Al-Malikeyyeh	26/36	Aleppo	Daret Azza	11/25	Ar-Raqqqa	Suluk	1/6	Idleb	Bennsh	3/4
Al-Hasakeh	Amuda	6/17	Aleppo	Ghandorah	14/34	Ar-Raqqqa	Tell Abiad	4/26	Idleb	Dana	20/20
Al-Hasakeh	Areeshah	9/12	Aleppo	Hadher	1/1	Deir-ez-Zor	Abu Kamal	1/10	Idleb	Darkosh	10/26
Al-Hasakeh	Be'r Al-Hulo Al-Wardeyyeh	9/9	Aleppo	Haritan	0/8	Deir-ez-Zor	Al Mayadin	1/8	Idleb	Ehsem	19/19
Al-Hasakeh	Darbasiyah	12/15	Aleppo	Jandairis	26/44	Deir-ez-Zor	Ashara	2/7	Idleb	Harim	4/5
Al-Hasakeh	Hole	1/1	Aleppo	Jarablus	7/35	Deir-ez-Zor	Basira	1/14	Idleb	Heish	8/17
Al-Hasakeh	Jawadiyah	7/16	Aleppo	Ma'btali	12/25	Deir-ez-Zor	Deir-ez-Zor	1/22	Idleb	Idleb	7/15
Al-Hasakeh	Markada	4/11	Aleppo	Mare'	2/6	Deir-ez-Zor	Hajin	0/5	Idleb	Janudiyeh	4/14
Al-Hasakeh	Qahtaniyyeh	8/18	Aleppo	Menbij	0/35	Deir-ez-Zor	Jalaa	3/5	Idleb	Jisr-Ash-Shugur	0/32
Al-Hasakeh	Quamishli	11/26	Aleppo	Nabul	0/1	Deir-ez-Zor	Khasham	3/9	Idleb	Kafr Nobol	24/28
Al-Hasakeh	Ras Al Ain	3/4	Aleppo	Raju	40/50	Deir-ez-Zor	Kisreh	6/37	Idleb	Kafr Takharim	2/10
Al-Hasakeh	Shadadah	1/6	Aleppo	Sarin	0/10	Deir-ez-Zor	Muhasan	4/6	Idleb	Khan Shaykun	4/11
Al-Hasakeh	Tal Hmis	2/11	Aleppo	Sharan	30/35	Deir-ez-Zor	Sur	11/15	Idleb	Ma'arrat An Nu'man	35/38
Al-Hasakeh	Tal Tamer	2/4	Aleppo	Sheikh El-Hadid	13/13	Deir-ez-Zor	Susat	1/1	Idleb	Maaret Tamsrin	6/16
Al-Hasakeh	Ya'robiyah	2/3	Aleppo	Suran	8/25	Deir-ez-Zor	Tabni	2/13	Idleb	Mhambal	9/23
Aleppo	A'zaz	4/16	Aleppo	Zarbah	8/16	Deir-ez-Zor	Thiban	0/11	Idleb	Qourqeena	4/15
Aleppo	Abu Qalqal	0/9	Ar-Raqqqa	Al-Thawrah	1/1	Hama	Kafr Zeita	0/6	Idleb	Salqin	12/24
Aleppo	Afrin	2/41	Ar-Raqqqa	Ar-Raqqqa	8/72	Hama	Madiq Castle	0/23	Idleb	Sanjar	1/9
Aleppo	Aghtrin	20/40	Ar-Raqqqa	Ein Issa	3/19	Hama	Suran	0/1	Idleb	Saraqab	23/25
Aleppo	Ain al Arab	0/7	Ar-Raqqqa	Jurneyyeh	18/42	Hama	Ziyara	0/10	Idleb	Sarmin	1/1
Aleppo	Al Bab	23/23	Ar-Raqqqa	Karama	0/18	Idleb	Abul Thohur	0/5	Idleb	Tamanaah	0/5
Aleppo	Ar-Ra'ee	10/31	Ar-Raqqqa	Maadan	2/5	Idleb	Ariha	17/34	Idleb	Teftnaz	7/7
Aleppo	Atareb	8/30	Ar-Raqqqa	Mansura	5/17	Idleb	Armanaz	6/14			

Data source: REACH - Humanitarian Situation Overview of Syria (HSOS)

Priority Need: Livelihoods - April 2019

Humanitarian Purposes Only
Production date : 02/06/2019



Data source: REACH - Humanitarian Situation Overview of Syria (HSOS)

Priority need questions were 'select up to three' so the percentages across all maps add up to more than 100%.

Priority needs reported are the perceived top 3 priority needs as reported by KIs within assessed communities and are not necessarily representative of actual priorities.

Annexes detailing the priorities reported by each assessed community are available on request.

Number of assessed communities in sub-district reporting livelihoods as top 3 priority need

admin1Name	admin3Name	Livelihoods	admin1Name	admin3Name	Livelihoods	admin1Name	admin3Name	Livelihoods	admin1Name	admin3Name	Livelihoods
Al-Hasakeh	Al-Hasakeh	1/6	Aleppo	Bulbul	22/34	Ar-Raqqa	Sabka	9/10	Idleb	Badama	6/10
Al-Hasakeh	Al-Malikeyyeh	14/36	Aleppo	Daret Azza	15/25	Ar-Raqqa	Suluk	5/6	Idleb	Bennsh	4/4
Al-Hasakeh	Amuda	8/17	Aleppo	Ghandorah	5/34	Ar-Raqqa	Tell Abiad	19/26	Idleb	Dana	0/20
Al-Hasakeh	Areeshah	12/12	Aleppo	Hadher	0/1	Deir-ez-Zor	Abu Kamal	9/10	Idleb	Darkosh	16/26
Al-Hasakeh	Be'r Al-Hulo Al-Wardeyyeh	8/9	Aleppo	Haritan	1/8	Deir-ez-Zor	Al Mayadin	8/8	Idleb	Ehsem	4/19
Al-Hasakeh	Darbasiyah	10/15	Aleppo	Jandairis	39/44	Deir-ez-Zor	Ashara	5/7	Idleb	Harim	2/5
Al-Hasakeh	Hole	1/1	Aleppo	Jarablus	8/35	Deir-ez-Zor	Basira	10/14	Idleb	Heish	3/17
Al-Hasakeh	Jawadiyah	3/16	Aleppo	Ma'btali	0/25	Deir-ez-Zor	Deir-ez-Zor	19/22	Idleb	Idleb	11/15
Al-Hasakeh	Markada	10/11	Aleppo	Mare'	1/6	Deir-ez-Zor	Hajin	5/5	Idleb	Janudiyeh	10/14
Al-Hasakeh	Qahtaniyyeh	6/18	Aleppo	Menbij	25/35	Deir-ez-Zor	Jalaa	5/5	Idleb	Jisr-Ash-Shugur	16/32
Al-Hasakeh	Quamishli	14/26	Aleppo	Nabul	0/1	Deir-ez-Zor	Khasham	8/9	Idleb	Kafr Nobol	9/28
Al-Hasakeh	Ras Al Ain	4/4	Aleppo	Raju	26/50	Deir-ez-Zor	Kisreh	32/37	Idleb	Kafr Takharim	2/10
Al-Hasakeh	Shadadah	6/6	Aleppo	Sarin	9/10	Deir-ez-Zor	Muhasan	6/6	Idleb	Khan Shaykun	2/11
Al-Hasakeh	Tal Hmis	8/11	Aleppo	Sharan	17/35	Deir-ez-Zor	Sur	15/15	Idleb	Ma'arrat An Nu'man	6/38
Al-Hasakeh	Tal Tamer	2/4	Aleppo	Sheikh El-Hadid	0/13	Deir-ez-Zor	Susat	1/1	Idleb	Maaret Tamsrin	10/16
Al-Hasakeh	Ya'robiyah	1/3	Aleppo	Suran	12/25	Deir-ez-Zor	Tabni	13/13	Idleb	Mhambal	9/23
Aleppo	A'zaz	3/16	Aleppo	Zarbah	3/16	Deir-ez-Zor	Thiban	6/11	Idleb	Qourqeena	11/15
Aleppo	Abu Qalqal	4/9	Ar-Raqqa	Al-Thawrah	0/1	Hama	Kafr Zeita	2/6	Idleb	Salqin	17/24
Aleppo	Afrin	19/41	Ar-Raqqa	Ar-Raqqa	46/72	Hama	Madiq Castle	18/23	Idleb	Sanjar	5/9
Aleppo	Aghtrin	6/40	Ar-Raqqa	Ein Issa	15/19	Hama	Suran	0/1	Idleb	Saraqab	2/25
Aleppo	Ain al Arab	1/7	Ar-Raqqa	Jurneyyeh	12/42	Hama	Ziyara	5/10	Idleb	Sarmin	0/1
Aleppo	Al Bab	2/23	Ar-Raqqa	Karama	14/18	Idleb	Abul Thohur	2/5	Idleb	Tamanaah	0/5
Aleppo	Ar-Ra'ee	8/31	Ar-Raqqa	Maadan	5/5	Idleb	Ariha	2/34	Idleb	Teftnaz	2/7
Aleppo	Atareb	26/30	Ar-Raqqa	Mansura	9/17	Idleb	Armanaz	5/14			

Data source: REACH - Humanitarian Situation Overview of Syria (HSOS)

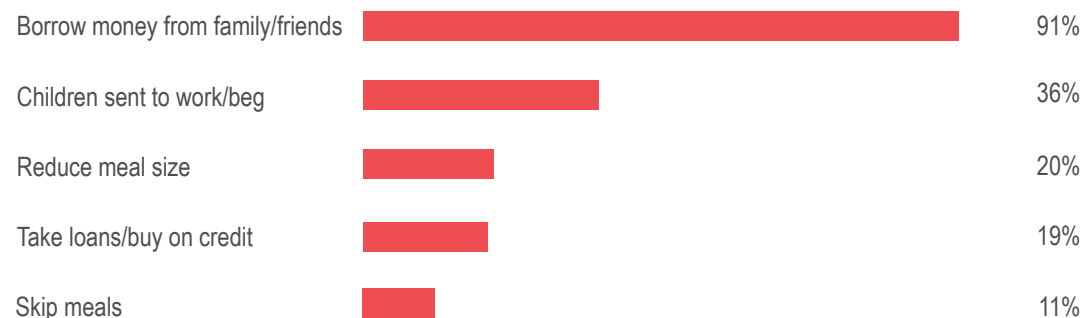
Humanitarian Situation Overview in Syria (HSOS) April 2019

FOOD SECURITY & LIVELIHOODS IN NORTHEAST SYRIA (NES)

- 65/635** Communities reported having received food distributions in the last month.
- 95/635** Communities reported that residents were unable to access shops and markets.
- 0/635** No community reported that residents used extreme food-based coping strategies to deal with insufficient income.¹

From 50,000 to 100,000 SYP Most commonly reported household monthly income range.²

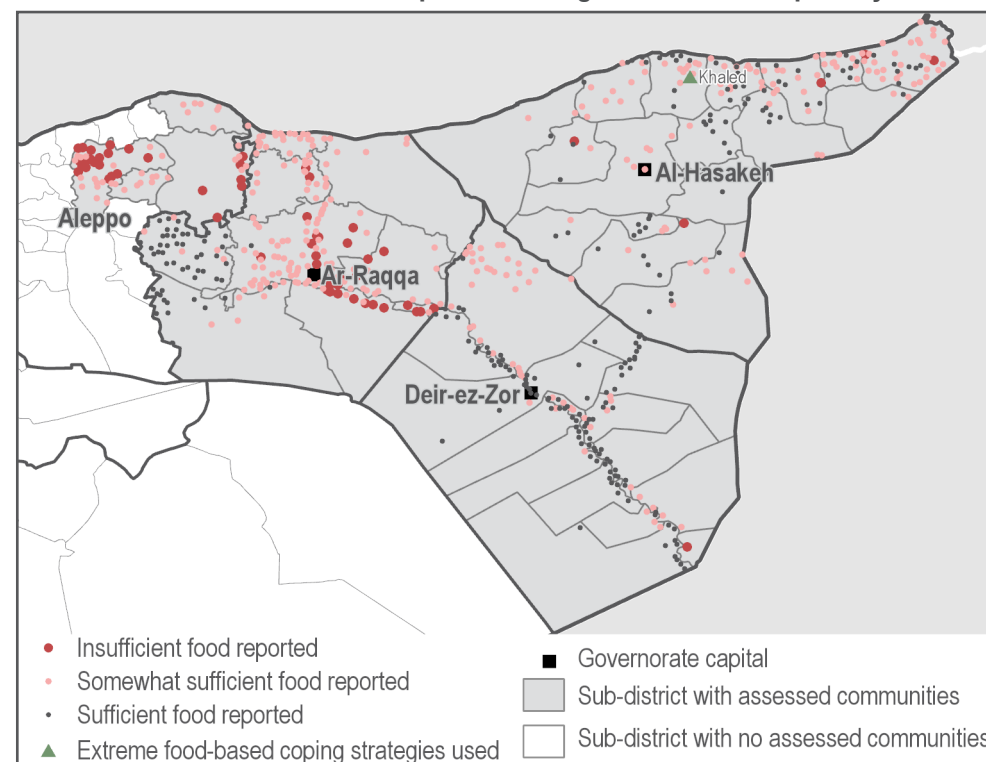
79 communities reported that residents had enough income to cover household needs. The most commonly reported coping strategies to deal with a lack of income in the remaining **556 assessed communities** were:^{3,4,5}



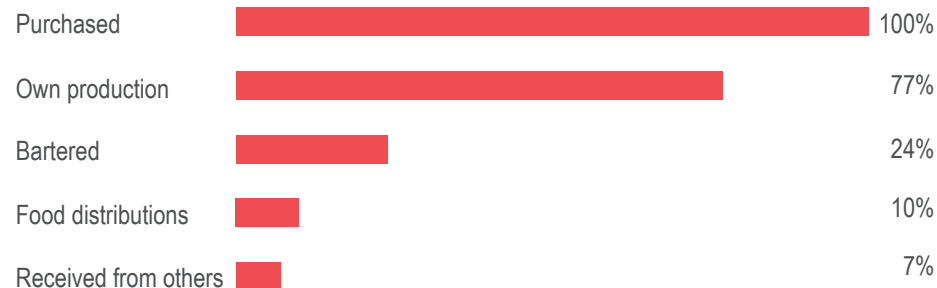
Most commonly reported main sources of income:^{3,4}



Communities that reported having an insufficient quantity of food:⁶



Most commonly reported ways of obtaining food:^{3,4}



Humanitarian Situation Overview in Syria (HSOS) April 2019

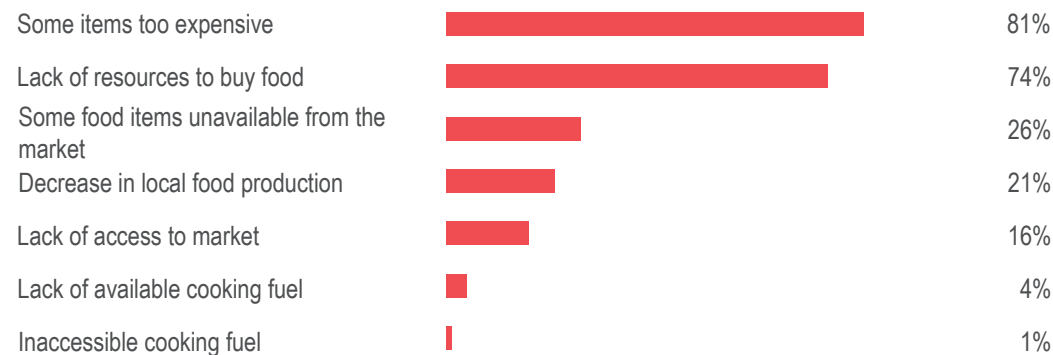
FOOD SECURITY & LIVELIHOODS IN NES

Core food item prices reported (in SYP):^{2,7}

Food item:	Regional average price in Apr-19:	One month change:	Six month change:
Bread (8 pieces)	100	0%	-26%
Rice (1 kilogram)	500	+18%	+14%
Lentils (1 kilogram)	350	+17%	+17%
Sugar (1 kilogram)	325	0%	+8%
Cooking oil (1 litre)*	4,158	+2%	+9%

*includes the combined vegetable oil and ghee prices

25 communities reported that residents experienced no challenges in accessing food. The most common difficulties experienced in the remaining 610 assessed communities were:^{3,4,5}

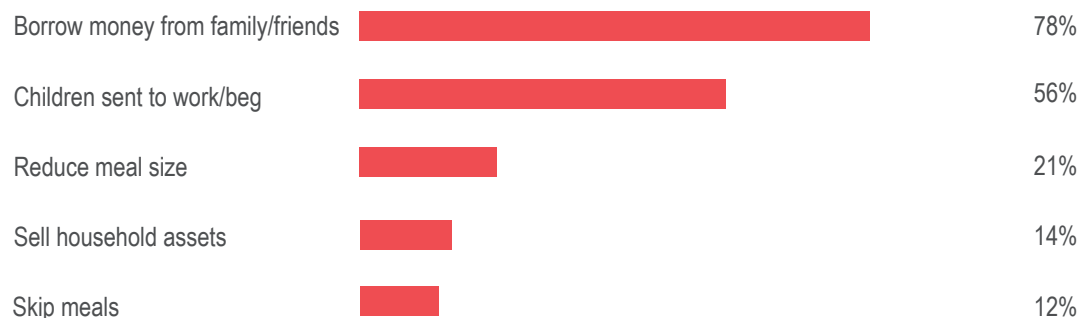


Humanitarian Situation Overview in Syria (HSOS) April 2019

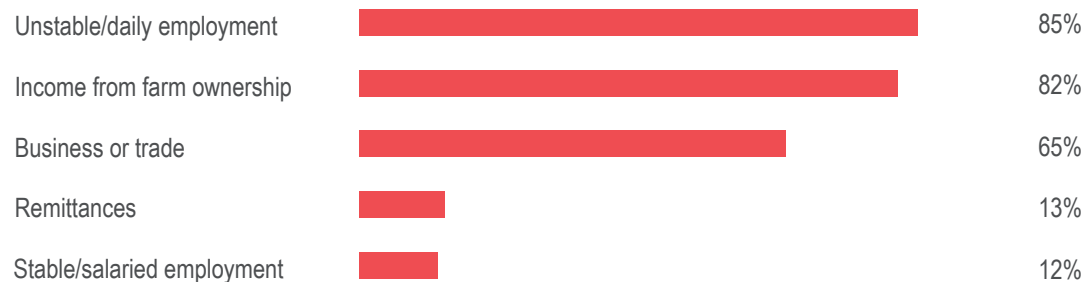
FOOD SECURITY & LIVELIHOODS IN NORTHWEST SYRIA (NWS)

- 215/1000** Communities reported that residents were unable to access shops and markets.
- 246/1000** Communities reported having received food distributions in the last month.
- 1/1000** Community reported that residents used extreme food-based coping strategies to deal with insufficient income.¹
- Less than 50,000 SYP** Most commonly reported household monthly income range.²

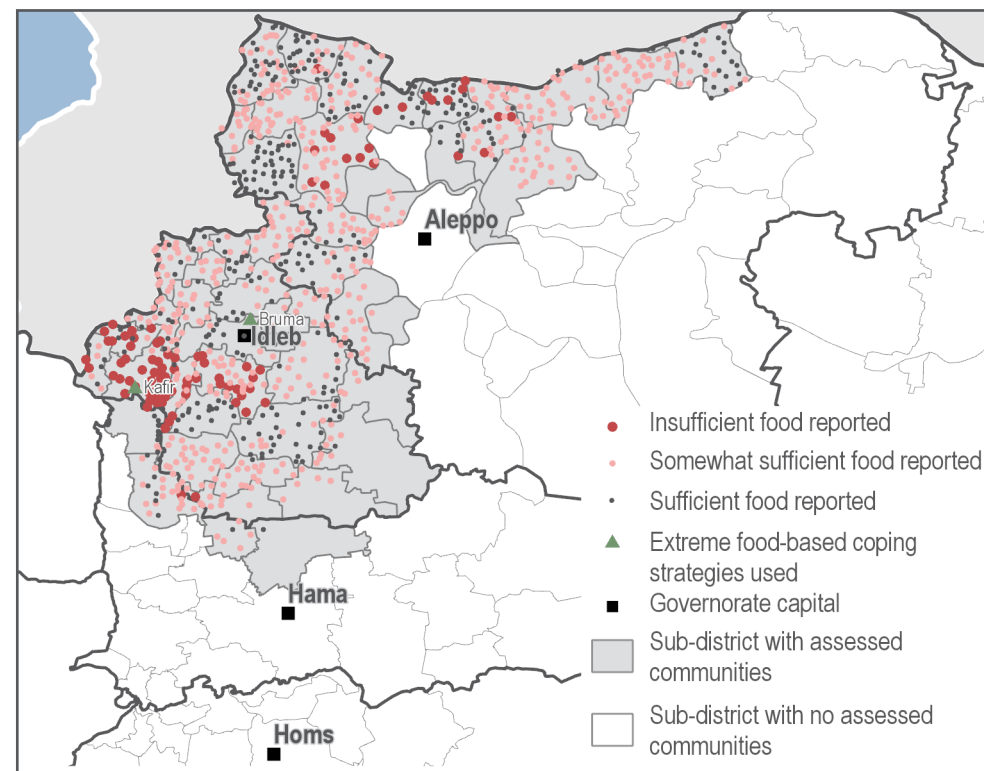
118 communities reported that residents had enough income to cover household needs. The most commonly reported coping strategies to deal with a lack of income in the remaining 882 assessed communities were:^{3,4,5}



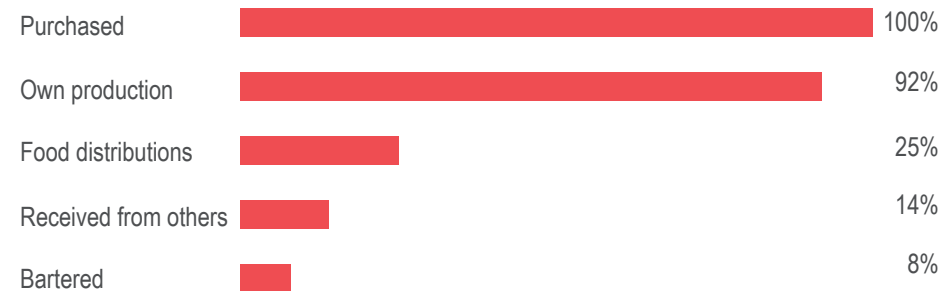
Most commonly reported main sources of income:^{3,4}



Communities that reported having an insufficient quantity of food:⁶



Most commonly reported ways of obtaining food:^{3,4}



Humanitarian Situation Overview in Syria (HSOS) April 2019

FOOD SECURITY & LIVELIHOODS IN NWS

Core food item prices reported (in SYP):^{2,7}

Food item:	Regional average price in April 2019:	One month change:	Six month change:
Bread (8 pieces)	150	0%	0%
Rice (1 kilogram)	350	+8%	+17%
Lentils (1 kilogram)	276	0%	+11%
Sugar (1 kilogram)	300	+9%	+33%
Cooking oil (1 litre)*	3,850	0%	+5%

*includes the combined vegetable oil and ghee prices

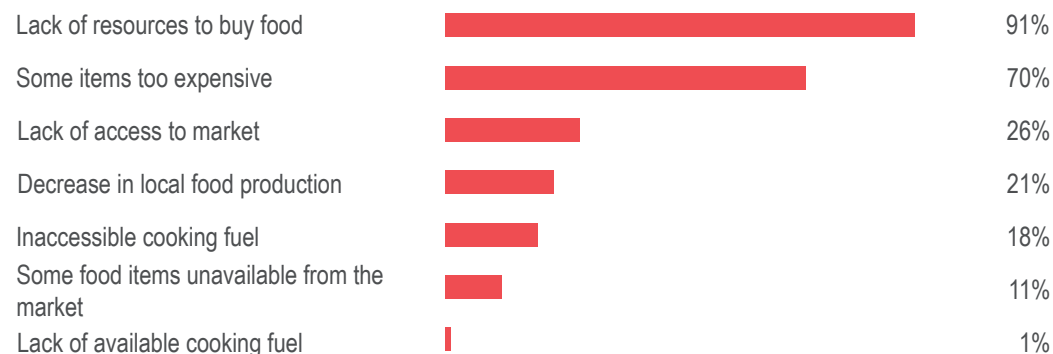
METHODOLOGY

HSOS data collection is conducted through an enumerator network in accessible locations throughout Idleb, Aleppo, northern Hama, Deir-ez-Zor, Ar-Raqqa, and Al-Hasakeh governorates. REACH enumerators are based inside Syria and interview Key Informants (KIs) directly in the community about which they are reporting. Where access and security constraints render direct data collection unfeasible, some KI interviews are conducted remotely through participants identified in camps and settlements in neighbouring countries by REACH field teams. Participants contact multiple KIs in their community in Syria to collect information about their community. KIs are asked to report at the community level. This factsheet presents information gathered in 1,635 communities. Data was collected during the month of May 2019, and refers to the situation in April 2019.

KIs generally included local council members, Syrian NGO workers, medical professionals, teachers, shop owners and farmers, among others, and were chosen based on their community-level or sector specific knowledge. In cases where KIs disagree on a certain piece of information, enumerators triangulate the data with secondary sources or select the response provided by the KI with the more relevant sector-specific background. For each question asked, confidence levels are assigned based on the KIs area of expertise and knowledge of the sector-specific situation. The confidence levels associated with each question are presented in the [final dataset](#). The full confidence matrix used to assign confidence levels is available upon request.

Findings are triangulated through secondary sources, including news monitoring and humanitarian reports. Where necessary, follow-up is conducted with enumerators and participants. Findings are indicative rather than representative, and should not be generalised across the region.

179 communities reported that residents experienced no challenges in accessing food. The most common difficulties experienced in the remaining 821 assessed communities were:^{3,4,5}



ENDNOTES

¹ Extreme food-based strategies: eating food waste; eating non-edible plants and spending days without eating. ² According to an exchange rate of 1 USD = 540 SYP (see [Syria Market Monitoring Dataset April 2019](#)). ³ Assessed using select multiple questions. ⁴ By percentage of communities reporting. ⁵ Not all surveys have answers for every question, in these scenarios the KI or participant will input no answer. When the dataset has no answer for a particular question the reported number of assessed communities will not add up to the total number of communities assessed and percentages will be calculated based on submitted responses. ⁶ Based on KI perception of sufficiency. ⁷ Bread, rice, lentils, sugar, and cooking oil are considered core food items used in food baskets across Syria. For further information on SMEB items see [Syria Market Monitoring April 2019 Situation Overview Northeast Syria](#) and [Syria Market Monitoring April 2019 Situation Overview Northwest Syria](#).

About REACH

REACH facilitates the development of information tools and products that enhance the capacity of aid actors to make evidence-based decisions in emergency, recovery and development contexts. Methodologies used include primary data collection and in-depth analysis, and all activities are conducted through inter-agency aid coordination mechanisms. REACH is a joint initiative of IMPACT Initiatives, ACTED and the United Nations Institute for Training and Research - Operational Satellite Applications Programme (UNITAR-UNOSAT). For more information please visit our website: www.reach-initiative.org. You can contact us directly at: geneva@reach-initiative.org and follow us on Twitter [@REACH_info](https://twitter.com/REACH_info).