













Camp Infrastructure

-  Entrance
-  Fence
-  Shelters
-  Block Boundary
-  Education
-  Health
-  Mosque
-  Office
-  Other
-  Services
-  Storage
-  WASH

Statistics (18/06/2016)

Total Number of Households: 366

Data Sources:
Imagery: (c) UNOSAT, Imagery: (c) Digital Globe, WV02, 18/06/2016
Building Digitization: REACH
Building Classification: REACH

Projection: GCS WGS 1984
File: SYR_Map_Kadimoon_13Oct2016_A1
Contact: mena.reach@impact-initiatives.org

Note: Data, designations and boundaries contained on this map are not warranted to be error-free and do not imply acceptance by the REACH partners, associates or donors mentioned on this map.