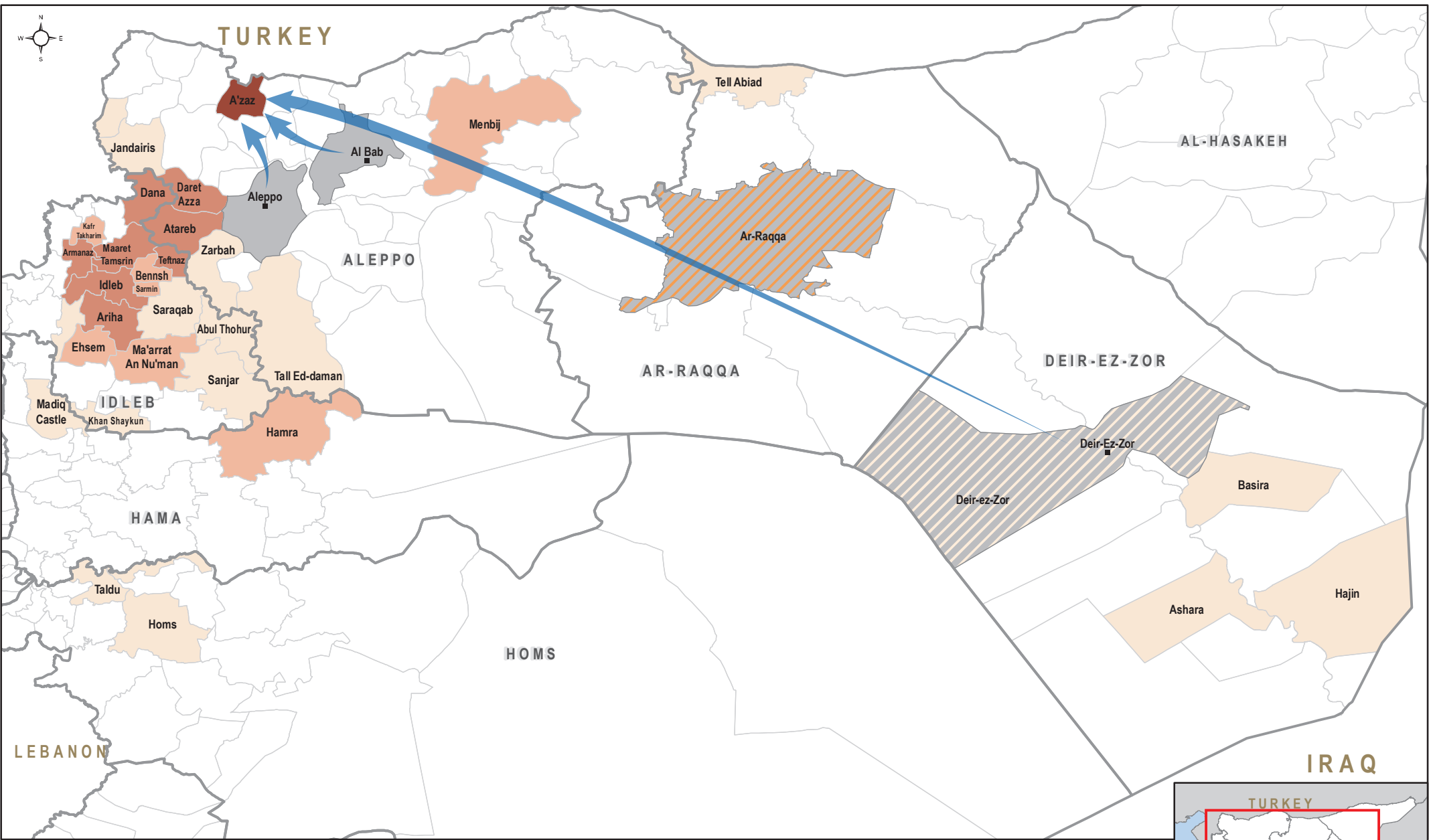
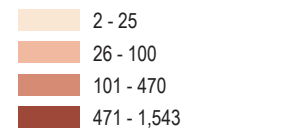


# SYRIA - ISMI Weekly Update

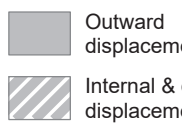
## Major Reported IDP Movements (26/12/16 - 01/01/16)



**Number of IDP household arrivals (26/12/16 - 01/01/16)**



**Displacement type (>200 HH)**



**Administrative boundaries**



**Major displacements (>250 HH)**



*Data sources:*  
 Administrative boundaries: OCHA COD  
 IDP movement data: REACH, SRN  
 Coordinate System: GCS WGS 1984  
 File: SYR\_Map\_ISMI\_IDP\_Movement\_05Jan2016  
 Contact: reach.mapping@impact-initiatives.org



*Note: Data, designations and boundaries contained on this map are not warranted to be error-free and do not imply acceptance by the REACH partners, associated, donors mentioned on this map.*

