

















-  Community_Centre
-  Garbage_collection_point
-  Health_Facility
-  Kiosk
-  Market
-  Primary
-  Secondary
-  Household
-  Communal
-  Burkad
-  Protected Well-Hand Pump
-  Protected Well-without Hand Pump
-  Unprotected Well
-  Water Kiosk
-  HH assessed
-  IDP settlement

Data sources:
Facilities and IDP sections: REACH assesment
Admin level: OCHA COD
Image: 20.08.2013 ASTRIUM Services
Coordinate System: GCS WGS 1984
Filer: SOM_Kismayo_IDP_12mars2014_A3
Contact : reach.mapping@impact-initiatives.org
Note: Data, designations and boundaries contained on this map are not warranted to error-free and do not imply acceptance by the REACH partners, associated, donors mentioned on this map. For Humanitarian purposes only.

Funded by

