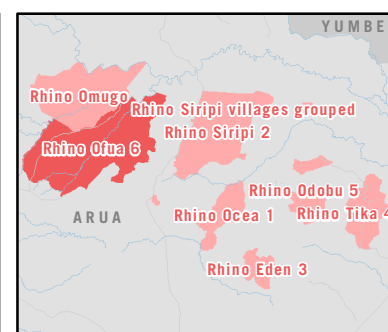
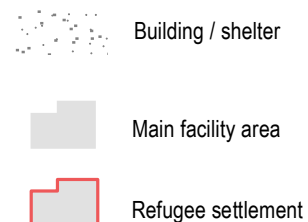
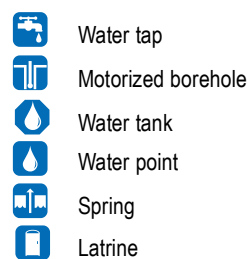


For Humanitarian Purposes Only
Production date: 24 October 2018



-  School
-  Pre-primary
-  College / University
-  Health center
-  Clinic
-  Pharmacy



 Main road
 Other road
 River

Data sources:
 Administrative boundaries: UBOS;
 Natural features: © OpenStreetMap contributors, UNHCR;
 Roads: © OpenStreetMap contributors; UNHCR;
 Settlement boundaries and infrastructures: © OpenStreetMap contributors, REACH Initiative, UNHCR;
 Coordinate System: WGS 1984 UTM Zone 36N
 Projection: Transverse Mercator

File: REACH_UGA_Map_Rhino_Camp_Zone6_Facilities 24OCT2018_A3

Contact: uganda@reach-initiative.org



Funded by
European Union
Civil Protection and
Humanitarian Aid