



South Sudan - Shelter and Non-Food Items (NFI)s

Assessment of Hard-to-Reach Areas in South Sudan

South Sudan Displacement Crisis

January 2022

Overview

The continuation of conflict since December 2013 has created a complex humanitarian crisis in the country; restricting humanitarian access and hindering the flow of information required by aid partners to deliver humanitarian assistance to populations in need. To address information gaps faced by the humanitarian response in South Sudan, REACH employs its Area of Knowledge (AoK) methodology to collect relevant information in hard-to-reach areas to inform humanitarian planning and interventions outside formal settlement sites.

Using the AoK methodology, REACH remotely monitors needs and access to services in the

Greater Upper Nile, Greater Equatoria and Greater Bahr el Ghazal regions. AoK data is collected monthly, through multi-sector interviews with the following typology of key informants (KIs):

- KIs who are newly arrived internally displaced persons (IDPs) who have left a hard-to-reach settlement in the last month
- KIs who have been in contact with someone living in a hard-to-reach settlement, or have been visiting one in the last month (traders, migrants, family members, etc.)
- KIs who are remaining in hard-to-reach settlements, contacted through phone

Selected KIs are purposively sampled and have knowledge from within the last month about a specific settlement in South Sudan, with data collected at the settlement level. About half of settlements assessed have more than one KI reporting on the settlement. In these cases, data is aggregated at the settlement level according to a weighting mechanism, which can be found in the [Terms of Reference \(ToRs\)](#).

All percentages presented in this factsheet, unless otherwise specified, represent the proportion of settlements assessed with that specific response.

The findings presented in this factsheet are indicative of the broad shelter and non-food item trends in

assessed settlements in January 2022², and are not statistically generalisable.

Assessment Coverage

2754 Key informants interviewed

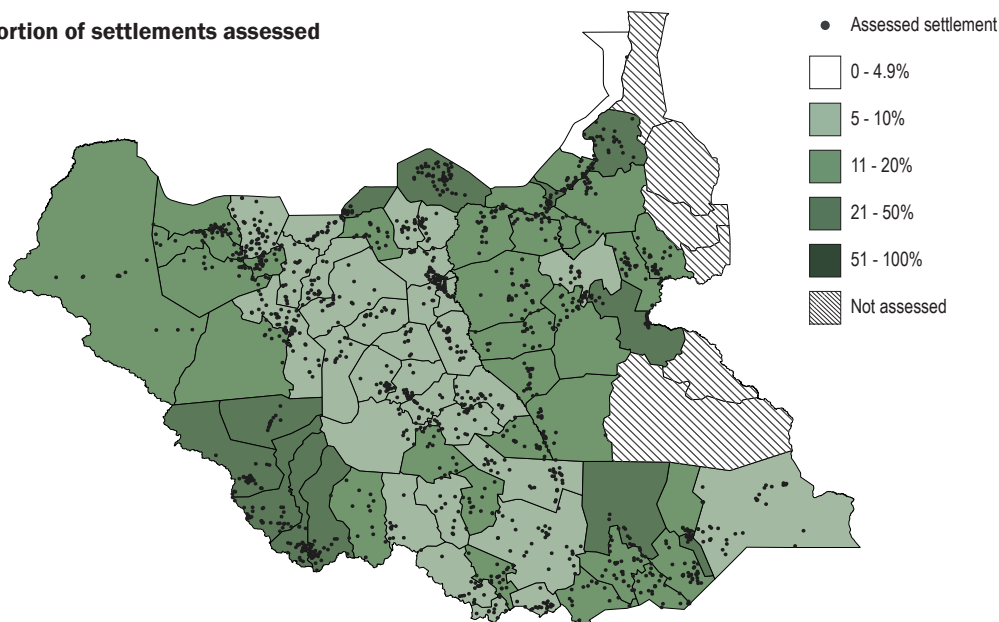
2181 Settlements assessed

72 Counties assessed

71 Counties with 5% or more coverage¹

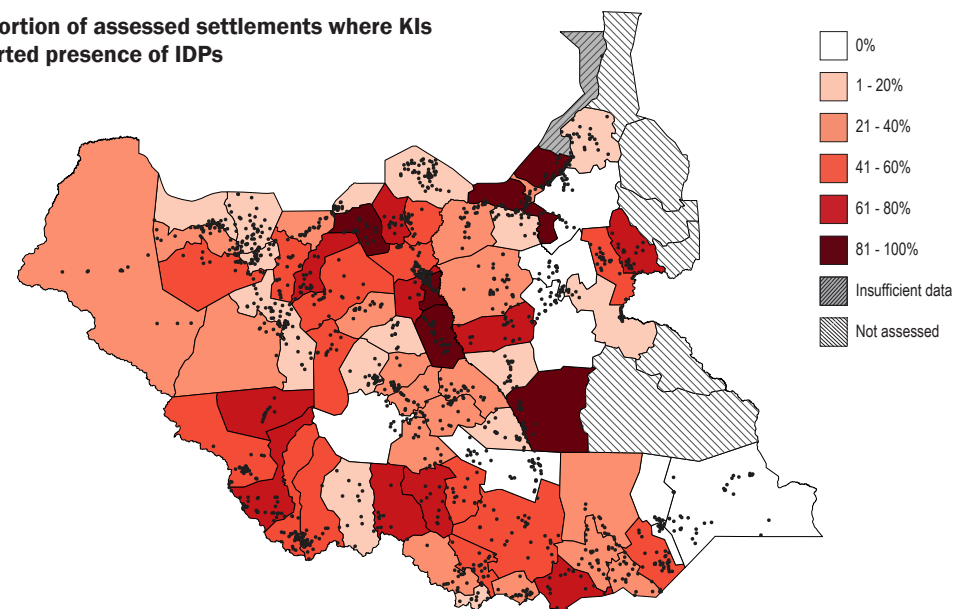
Assessment coverage

Proportion of settlements assessed



IDP Presence

Proportion of assessed settlements where KIs reported presence of IDPs



¹ Data is only represented for counties in which at least 5% of settlements have been assessed. The most recent OCHA Common Operational Dataset (COD) released in March 2019 has been used as the reference for settlement names and locations.

² Unless otherwise specified all questions have a recall period of 30 days prior to data collection



South Sudan - Shelter and Non-Food Items (NFI)

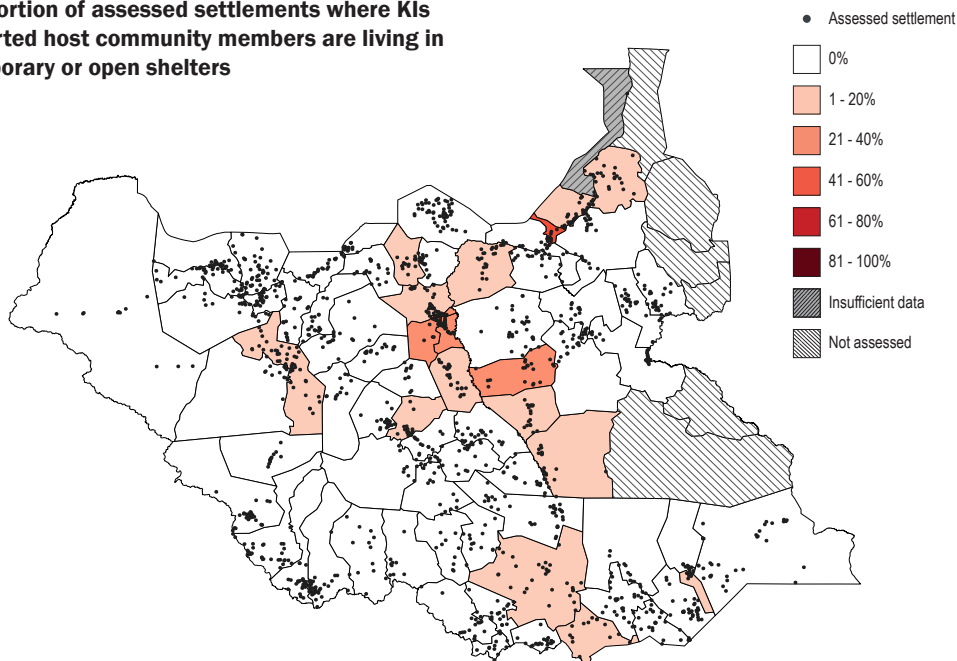
South Sudan Displacement Crisis

Assessment of Hard-to-Reach Areas in South Sudan

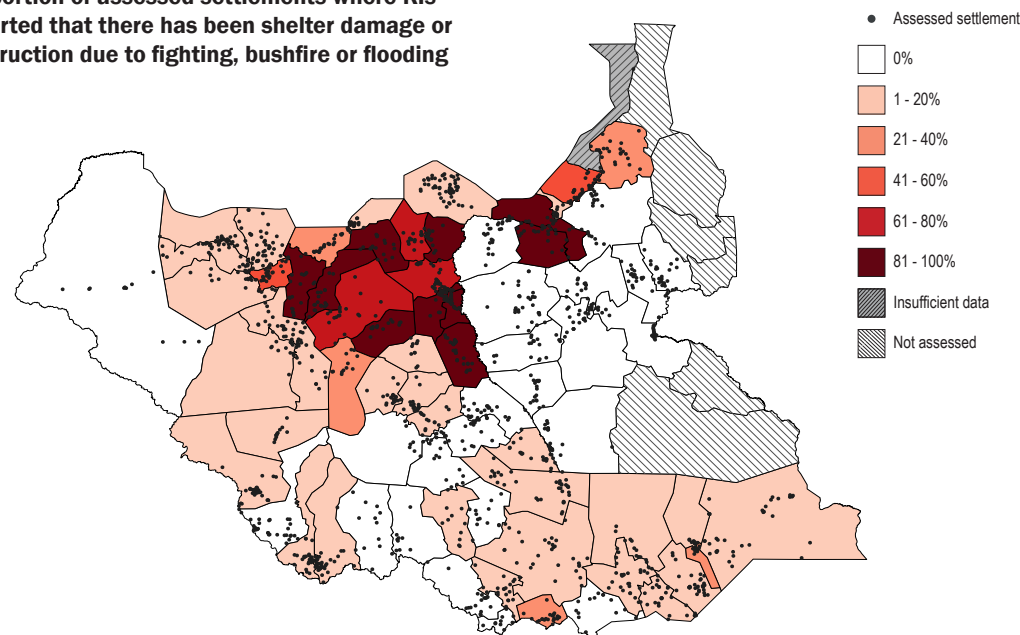
January 2022

Shelter status

Proportion of assessed settlements where KIs reported host community members are living in temporary or open shelters



Proportion of assessed settlements where KIs reported that there has been shelter damage or destruction due to fighting, bushfire or flooding



Host community shelter

Top five counties with the highest proportion of assessed settlements where KIs reported that the host community members are living in temporary or open shelters

Malakal	44%	
Leer	29%	
Duk	22%	
Mayendit	21%	
Twic East	19%	

Shelter damage: conflict

Top five counties with assessed settlements where KIs reported shelter damage due to conflict in the 30 days prior to data collection

Tonj East	43%	
Tonj North	29%	
Leer	16%	
Mayendit	12%	
Twic	6%	

Shelter damage: flooding

Top five counties with the highest proportion of assessed settlements where KIs reported shelter damage due to flooding in the 30 days prior to data collection

Panyikang	89%	
Panyijiar	88%	
Guit	88%	
Mayom	85%	
Canal/Pigi	85%	

Shelter damage: bushfire

Top five counties where KIs reported shelter damage due to bushfire in the 30 days prior to data collection

Kajo-keji	21%	
Mundri West	13%	
Tonj North	8%	
Nagero	7%	
Budi	5%	



South Sudan - Shelter and Non-Food Items (NFI)

Assessment of Hard-to-Reach Areas in South Sudan

South Sudan Displacement Crisis

January 2022

County	No. of assessed settlements
Abiemnhom	20
Akobo	42
Aweil Centre	27
Aweil East	68
Aweil North	44
Aweil South	39
Aweil West	46
Awerial	23
Ayod	33
Baliet	24
Bor South	55
Budi	40
Canal Pigi	20
Cueibet	26
Duk	24
Ezo	50
Fangak	32
Fashoda	37
Gogrial East	23
Gogrial West	32
Guit	17
Ibba	14
Ikotos	28
Juba	40
Jur River	58
Kajo keji	25
Kapoeta East	49
Kapoeta North	25
Kapoeta South	18
Koch	36

County	No. of assessed settlements
Lafon	22
Lainya	23
Leer	33
Luakpiny/Nasir	27
Magwi	18
Malakal	26
Manyo	4
Maridi	18
Mayendit	32
Mayom	20
Melut	47
Morobo	12
Mundri East	15
Mundri West	15
Mvolo	21
Nagero	15
Nyirrol	21
Nzara	51
Panyijiar	42
Panyikang	19
Pariang	59
Raja	39
Rubkona	24
Rumbek Centre	30
Rumbek East	27
Rumbek North	12
Tambura	51
Terekeka	36
Tonj East	14
Tonj North	24

County	No. of assessed settlements
Tonj South	12
Torit	38
Twic	33
Twic East	29
Ulang	28
Uror	22
Wau	48
Wulu	10
Yambio	69
Yei	26
Yirol East	29
Yirol West	25