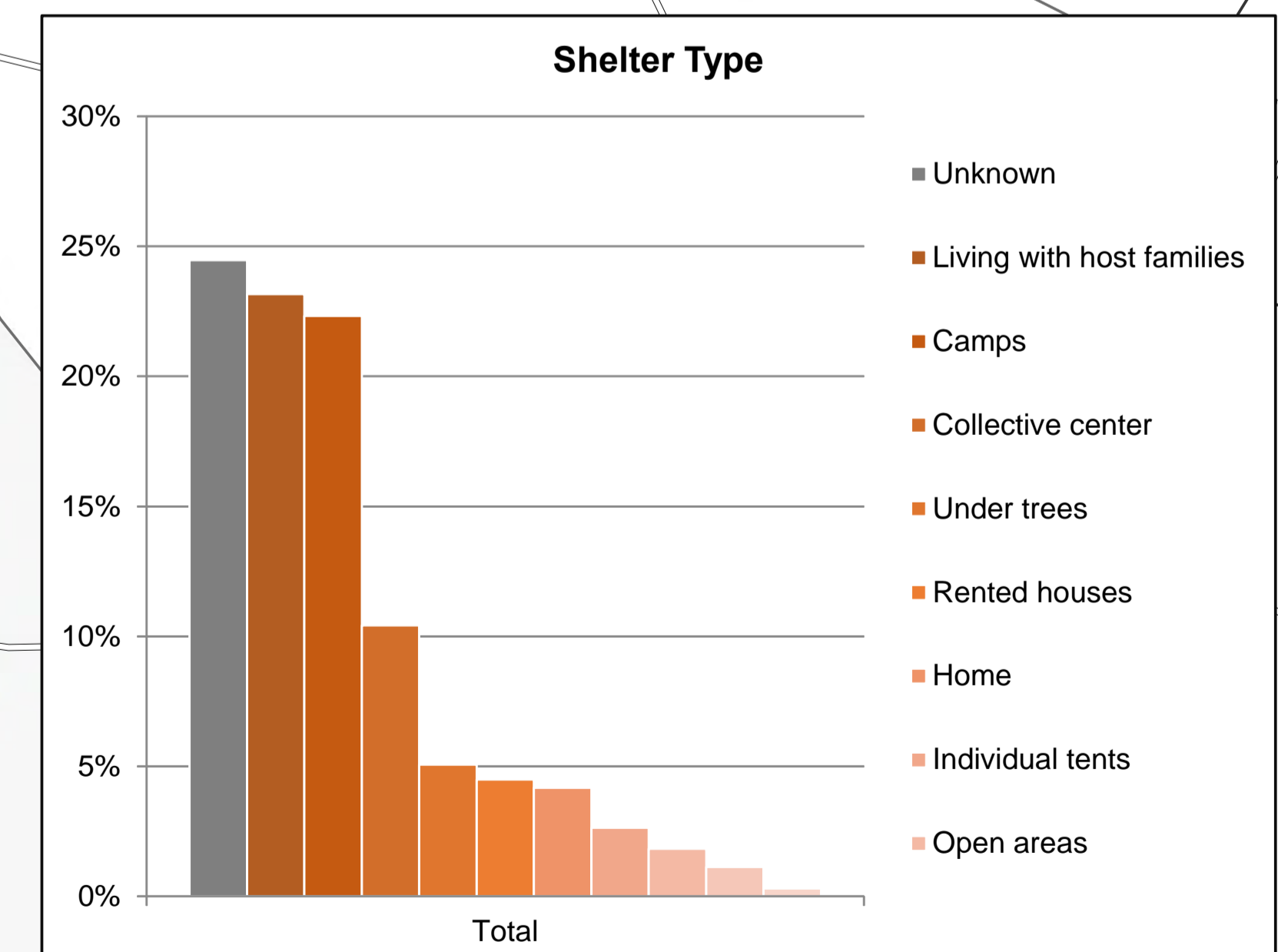
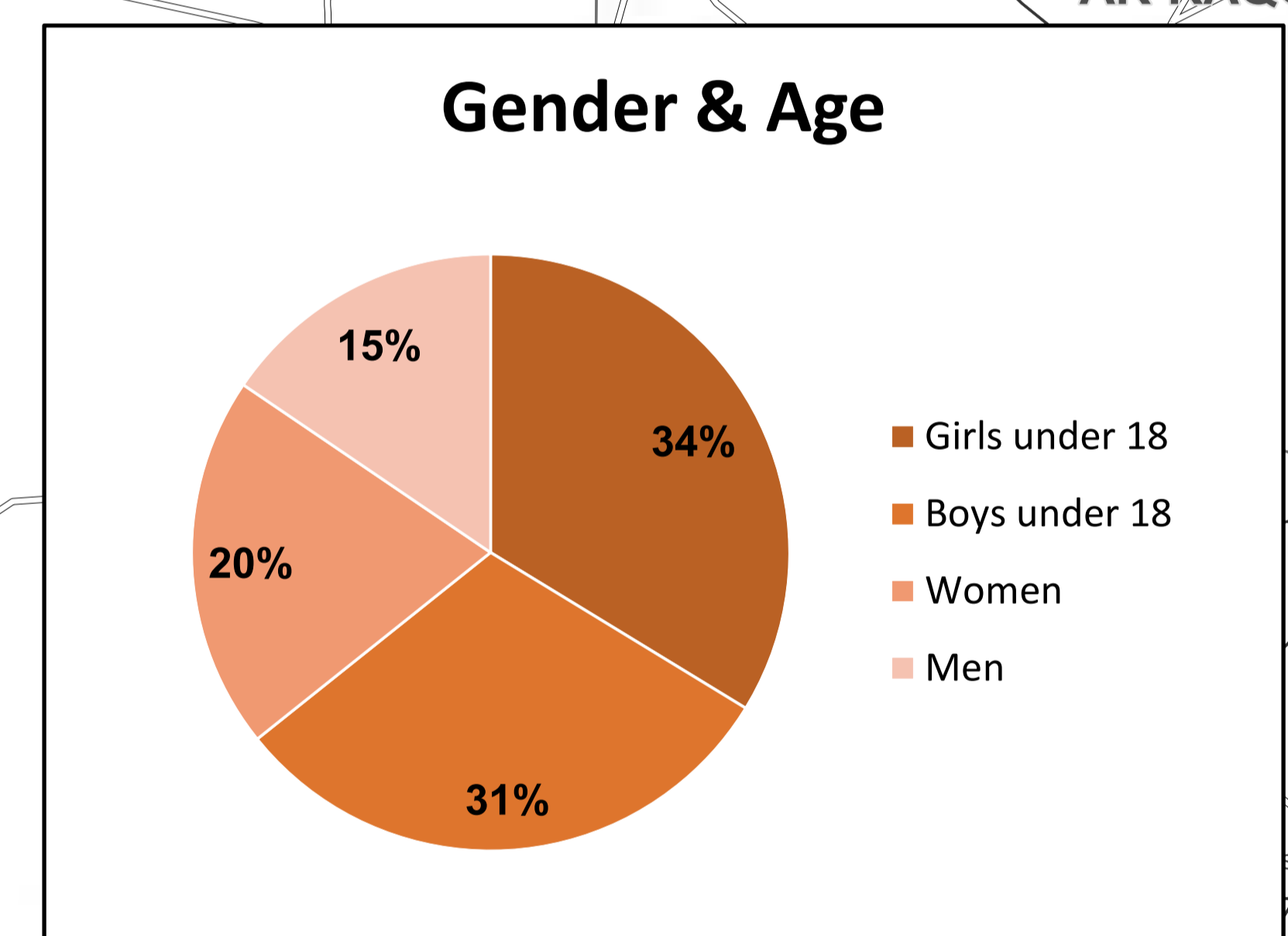
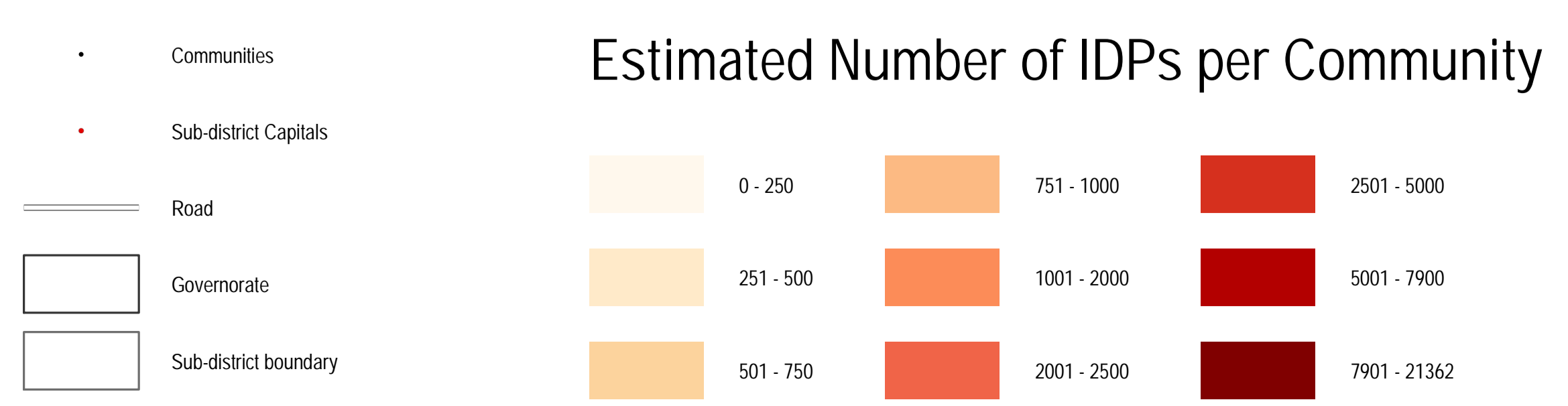


Total number of IDPs: 212,162



0 5 10 20 Kms.



- Communities
- Sub-district Capitals
- Road
- Governorate
- Sub-district boundary

Map Notes: Polygons representing IDP numbers are generated by the ArcToolbox tool 'Create Thiessen Polygons' utilising the OCHA Population Places dataset SYR_Admi. The polygons created are a spatial representation of a community not an actual boundary of a community.

Total number of IDPs at a Sub-District level are represented by the grey scale.

Communities without a pcode are NOT represented on this map.

Age categorised by the CCCM

Data sources:
OCHA COG; Geographic Boundaries
DVA GIS; Roads
CCCM IIC; Community-Level IDP Data
REACH; Community Polygon

Coordinate System:
File: 20160330_REACH_CCCM_SYR_Aleppo_IDP_Tracking
Contact: reach.mapping@impact-initiatives.org

Note: Data, designations and boundaries contained on this map are not warranted to be error-free and do not imply acceptance by the REACH partners, associated, donors mentioned on this map.