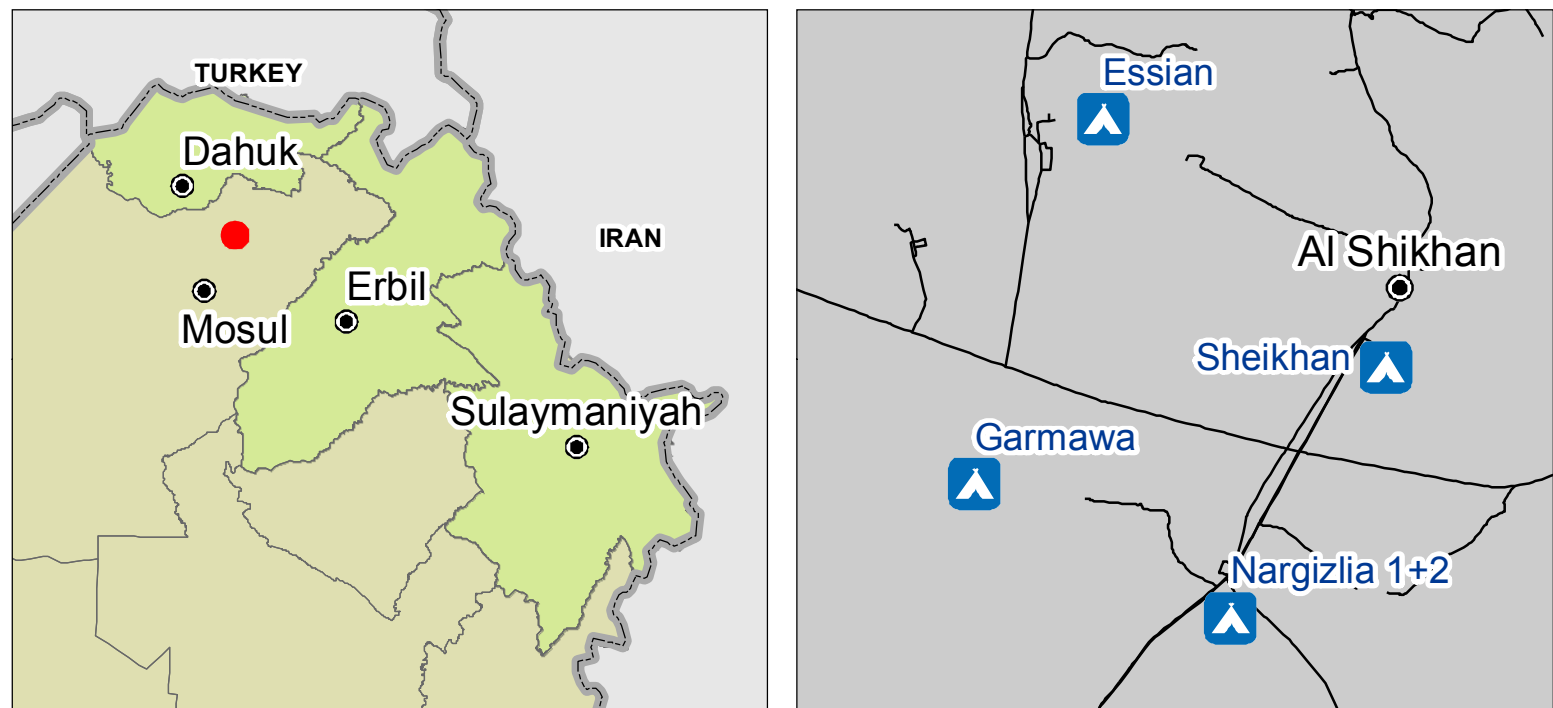
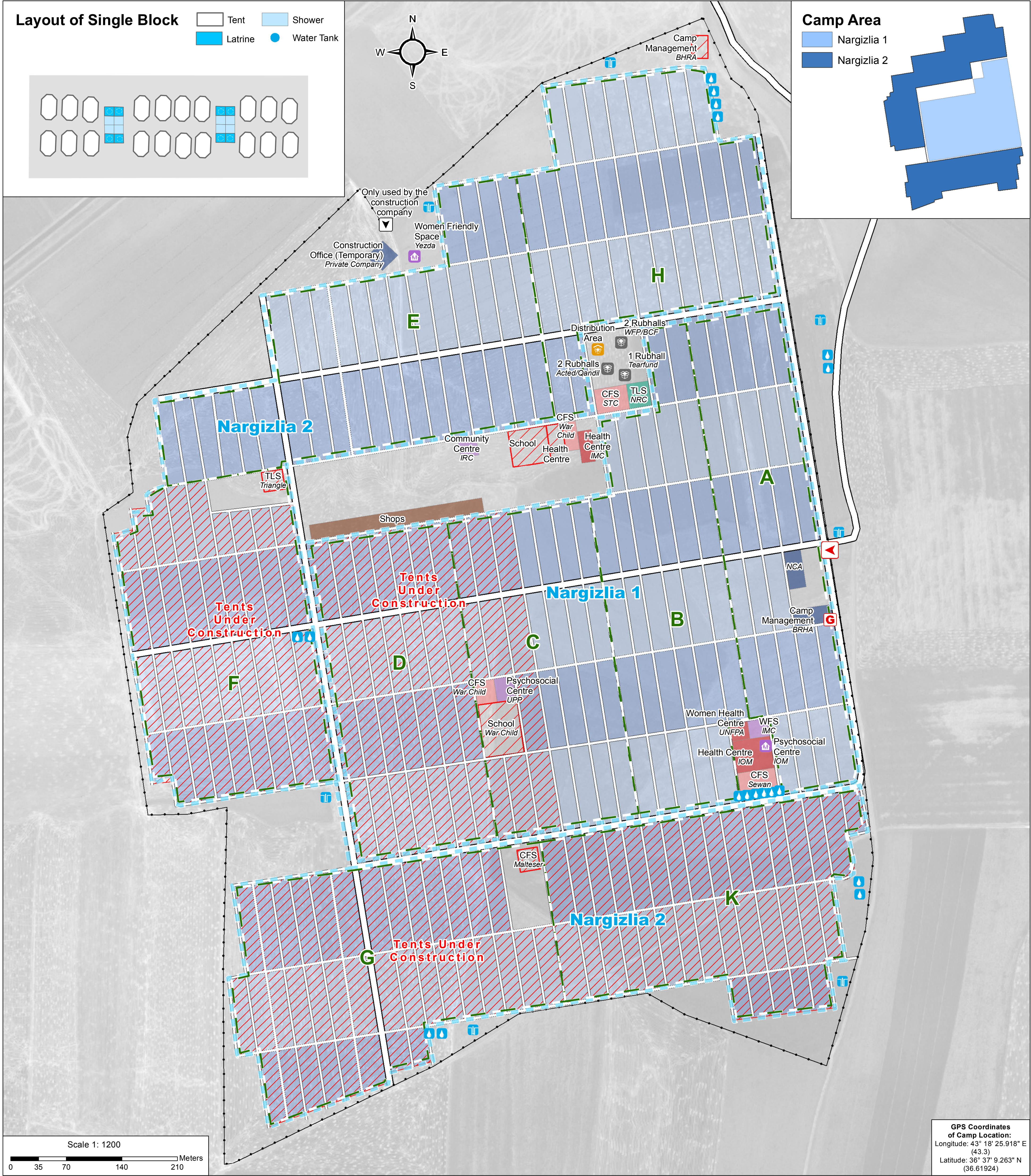
























**For Humanitarian Purposes Only**  
**Production date : 18 April 2017**



## Camp Infrastructure

-  Camp Delineation  
 Fence  
 Sector  
 Under Construction  
 Block  
 Health  
 Office

- |   |                      |   |                 |
|---|----------------------|---|-----------------|
|  | Education            |  | Borehole (7)    |
|  | Child Friendly Space |  | Water Tank (18) |
|  | Community Area       |  | Generator       |
|  | Service              |  | Storage         |
|  | Entrance             |  | Road            |
|  | Gate                 |   |                 |
|  | Community Centre     |   |                 |
|  | Distribution         |   |                 |

Thematic Data: 17/04/2017 - REACH  
Administrative boundaries: GADM  
Background imagery: ESRI, DigitalGlobe - WV01 - 2/6/2010  
Projection: WGS 1984 UTM Zone 38N  
Contact : iraq@reach-initiative.org  
File: IRQ\_Map\_IDP\_Nargizlia\_18Apr2017

*Note: Data, designations and boundaries contained on this map are not warranted to be error-free and do not imply acceptance by the REACH partners, associated, donors mentioned on this map.*