

Quarterly IDP Camp Directory

Comparative Dashboard & Camp Profiles

IRAQ

April 2016



CCCM CLUSTER
SUPPORTING DISPLACED COMMUNITIES

REACH An initiative of
IMPACT Initiatives
ACTED and UNOSAT

Cover image: Essian Camp, April 2016: ©Rezgar Mohmood Hassan, 2016

About REACH Initiative

REACH facilitates the development of information tools and products that enhance the capacity of aid actors to make evidence-based decisions in emergency, recovery and development contexts. All REACH activities are conducted through inter-agency aid coordination mechanisms.

For more information, you can write to our in-country office: iraq@reach-initiative.org. You can view all our reports, maps and factsheets on our resource centre: reachresourcecentre.info, visit our website at reach-initiative.org, and follow us [@REACH_info](https://twitter.com/REACH_info).

Methodology and Background

The current Iraqi internal displacement crisis originated with conflict in Anbar governorate between Armed Groups (AGs) and the Iraqi Security Forces in late 2013, rapidly spreading to Ninewa and other central governorates of Iraq in June 2014. The spread of insecurity led to large scale displacement with nearly 3.5 million internally displaced persons (IDPs) identified across Iraq and 322,346 individuals registered in the 59 formal camps in Iraq as of April 2016. To monitor these camps comprehensively and inform a more effective humanitarian response, the CCCM Cluster and REACH Initiative (REACH) conduct Quarterly IDP Camp Profiling that aims to provide regular and updated information on developments, needs, and gaps in all accessible IDP camps across Iraq.

Round V of the Quarterly IDP Camp Profiling round was conducted in April 2016, during which 36 formally recognized IDP camps across Iraq were assessed. Findings are presented through Camp Profiles and a comparative dashboard as part of this Quarterly overview. Previously the CCCM Cluster and REACH have conducted four rounds of IDP Camp Profiling and mapping – in October 2014, January 2015, September/October 2015 and December 2015. Unless mentioned otherwise this cover document and accompanying camp profiles will present findings from April 2016.

A mixed-method research methodology was used which incorporates household-level sampling in each assessed IDP camp, Key Informant Interviews (KIIs) with each camp manager, satellite imagery analysis, and participatory mapping. Household data collection took place during 5-25 April 2016. All household-level sampling was conducted with a 95% level of confidence and 10% margin of error at the camp level, while analysis at the governorate-level was weighted according to the population sizes of camps. In total, 3,106 households were assessed.

Assessed households were selected through point-based sampling, where a grid of points was generated across the camp from which points were randomly selected using GIS technology. Based on these generated sampling maps trained enumerators selected the nearest household to each point to be interviewed. Findings were subsequently contextualized and triangulated through KIIs with camp managers, participatory mapping, and satellite imagery analysis.

Methodology and Background

- Due to security limitations and authorisation issues, formal camps in Anbar and Kirkuk were not assessed. Iraq-wide findings in this comparative overview therefore do not reflect the specific needs of IDPs residing in camps in these governorates.
- GPS tracking of camp infrastructure in the Centre-South was not possible due to authorisation issues. Area calculations subsequently could not be determined.
- The overall confidence level of 95% applies to those findings which pertain to the full sample. Any findings presented solely on subsets of the population – e.g. households who reported children not attending school– inevitably have a lower confidence level. In particular those findings which relate to a very small subset of the population should be treated as indicative only.

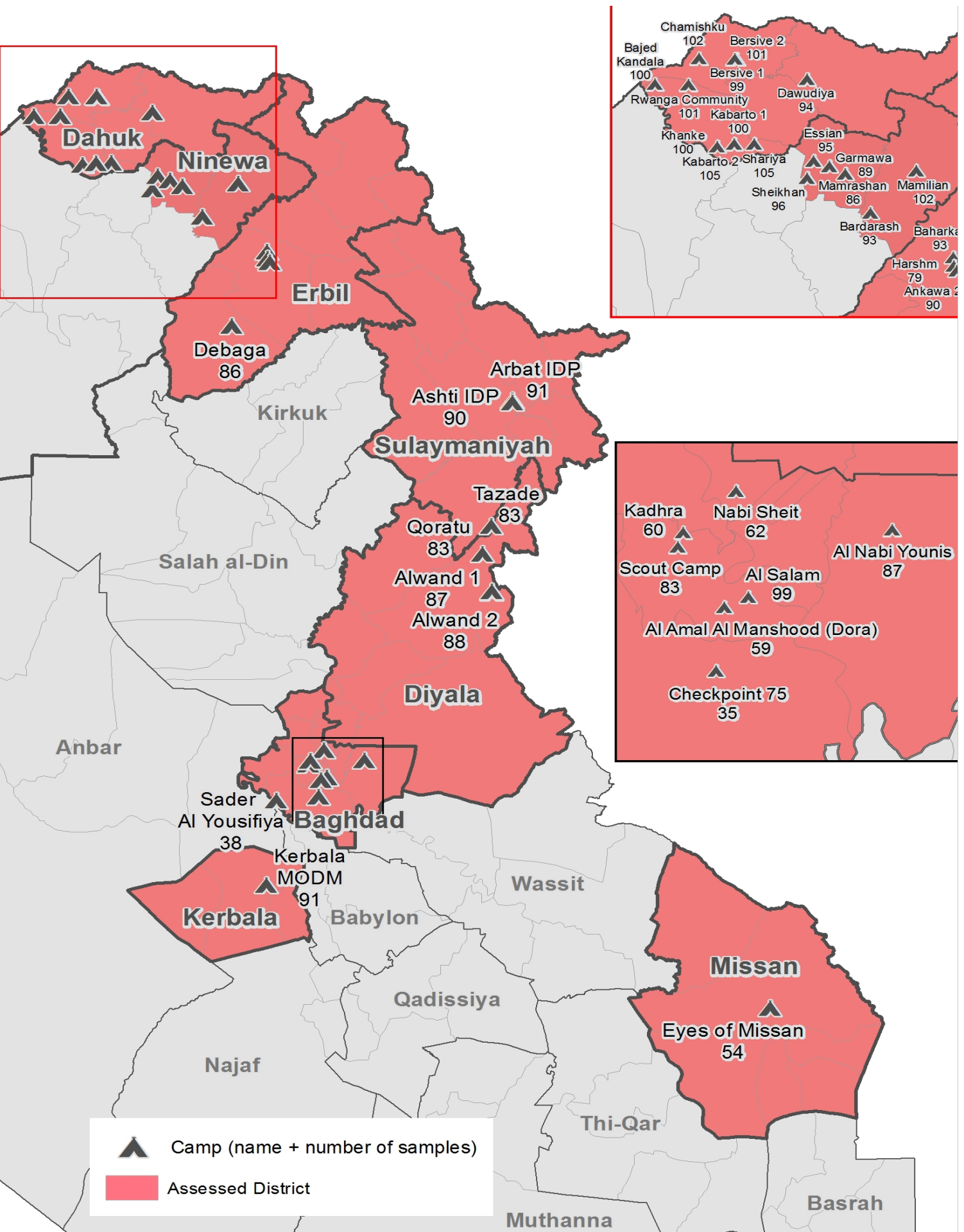
¹ International Organisation for Migration, Displacement Tracking Matrix, Round 42 Report, March 2016

² Iraq CCCM Settlement Status Report, March 2016

Contents

Methodology and Background	3
IDP Camp Location and Sample Size Map	5
Executive Summary	6
Comparative Dashboard	8
Baghdad Camp Profiles	9
Al Amal Al Manshood (Dora)	Kadhra
Al Nabi Younis	Nabi Sheit
Al Salam	Sader Al Yousifiya
Check Point 75	Scout Camp
Dahuk Camp Profiles	25
Bajed Kandala	Kabarto 1
Bersive 1	Kabarto 2
Bersive 2	Khanke
Chamishku	Rwanga Community
Dawudiya	Shariya
Diyala Camp Profiles	45
Alwand 1	Qoratu
Alwand 2	Tazade
Erbil Camp Profiles	53
Ankawa 2	Debaga
Baharka	Harshm
Kerbalah Camp Profiles	61
Kerbala MODM	
Missan Camp Profiles	63
Eyes of Missan	
Ninewa Camp Profiles	65
Bardarash	Mamilian
Essian	Mamrashan
Garmawa	Sheikhan
Sulaymaniyah Camp Profiles	77
Arbat IDP	Ashti IDP

IDP Camp Locations and Sample Size

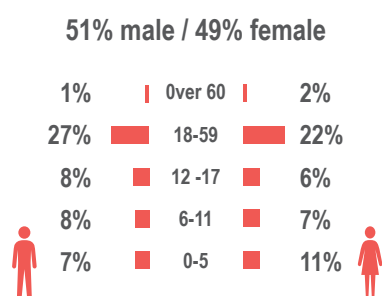


EXECUTIVE SUMMARY

Demographics

Across Iraq, 48% of the IDP camp population were minors, with 17% below the age of five. Only 4% of the population were above the age of 60. Female headed households represented 7% of the total population, with higher proportions found in Baghdad and Diyala (11%). The majority of the households interviewed originated from Ninewa (84%), followed by Anbar (6%) and Salah Al-Din (6%). The vast majority of the IDPs in camps in Dahuk, Ninewa, Missan, Kerbala and Erbil originated from Ninewa. However the majority of IDPs in camps in Sulaymaniyah originated from Salah Al Din (83%), those in Baghdad from Anbar (80%) and IDPs in Diyala primarily came from elsewhere within the same governorate (69%).

Figure 1 - Demographic Breakdown



Camp Coordination and Camp Management

The approaching summer raises fire safety concerns with persistent gaps in safety programming across the camps: over half of households reported no known fire extinguisher in the camp. Of the households (53%) who reported access to fire extinguishers, 78% of respondents know how to use them. The majority (98%) of households reported an awareness of IDP committees within the camps, with a 20% increase in the perception of elected committees and

41% increase in the proportion reporting female representative(s) on camp committees since December 2015. The majority of camp residents reported knowing of a complaints mechanism (92%), predominantly through raising grievances with camp management (88%). The perceived responsiveness of complaint mechanisms varied between governorates. Only 55% of households in camps in Sulaymaniyah felt that their complaints were acted upon compared to 85% of households in camps in Baghdad.

Food Security

The top priority need cited by 83% of households across Iraq was food: despite the fact that the overwhelming majority of IDP households – between 94% in Sulaymaniyah and 100% in Baghdad – reported acceptable Food Consumption Scores (FCS). This is reflected by the use of coping strategies employed by households which indicates that most IDP households living in camps across Iraq are struggling to meet all their basic food needs. Of those reporting the use of coping strategies, the consumption of cheaper food of lesser quality (51%), borrowing (17%) and consuming less food (12%) were the most commonly reported. Particularly high proportions of households in Kerbala (85%) and Erbil (83%) were consuming cheaper food of lesser quality, compared to 12% in Baghdad. The vast majority of households reported access to food assistance (92%) and half rations (93%) of the Public Distribution System (89%) in the three months prior to the assessment.

¹ A measure of the frequency of consumption and the nutritional value of food consumed. For the MENA region, including Iraq and Syria, WFP interprets an FCS score of 28 or under to indicate a poor food consumption profile; a score from 28.1 through 42 to be borderline; and an FCS score above 42 to indicate an acceptable food consumption profile of food security.

Livelihoods and Social Cohesion

Access to livelihoods remains a challenge for IDP households residing in camps: as 34% of households reported that no household members had earned an income in the 30 days prior to the assessment. The most common source of income across the majority of camps was casual unskilled labour (22%), with higher proportions reported in Sulaymaniyah (42%) and Baghdad (39%), and the lowest in Dahuk (16%). In order to meet basic needs IDP households are engaging in various coping strategies. The most common reported coping strategy in the 30 days prior to the assessment was the accumulation of debt (47%), followed by dependence on charitable donations (34%), and spending savings (27%).

Shelter and Non-Food Items

The vast majority of household reported the presence of vectors within their shelters (98%) – exposing residents to an increased risk of disease. Across Iraq, the three most reported type of vector by households were mice (81%), flies (65%), and mosquitos (55%). With summer approaching, the likelihood of vector-borne diseases spreading will increase, leaving those households with gaps in their shelters more vulnerable to exposure. Across all governorates, 46% of the shelters were observed to have gaps between flooring and external walling, with high proportions found in Baghdad (79%) and Erbil (78%).

WASH

Waste disposal was found to be poorest in Missan and Baghdad in comparison to other governorates. The majority of governorates across Iraq (77%) relied on solid waste to be collected from their shelters while 22% disposed of waste in communal bins. However, in Missan (24%) and Baghdad (11%), households resorted to burning waste. Of particular concern is Sader Al Yousifiya camp in Baghdad governorate where 42% of

camp residents throw rubbish in the streets, 37% of camp resident's burn rubbish, and 21% throw waste in an open rubbish pit.

Health

Access to healthcare appears to be a growing need. Throughout the camps, 55% of households reported needing health care treatment in the 30 days prior to the assessment; representing an increase of 33% compared to September 2015. Of this population requiring healthcare, 38% reported facing difficulties in accessing the healthcare they required. When asked what types of difficulties they faced, 78% of households reported that the cost of healthcare was too high, 34% had insufficient funds to purchase medicine and 24% reported that no medicine was available at the hospital. The inability of households to afford medical treatment or medication was also reflected in the top three priority needs to be addressed: access to livelihood opportunities, food, and the provision of medical care.

Education

Older children, especially girls, are less likely to attend formal education inside the camp. Around 60% of both boys and girls aged 6-11 attend formal education inside the camp. However figures for older boys and girls are lower, as only 52% of boys and 40% of girls 12-17 attend formal education inside the camp. Key barriers to school attendance were children being required to work (12%) and the inability to afford education (10%) while the distance to schools was a key barrier in camps without any schools (Eyes of Missan - 49% - and Kerbala MODM - 50%).

Comparative Sector Overview, by Governorate and Camp

	Education		Food	Health	CCCM	Protection	Shelter			WASH		
	% of children aged 6-11 enrolled in formal school	% of children aged 12-17 enrolled in formal school	% of HHs accessed Family Food Parcel or equivalent in the past month	Health services are available on-site or within walking distance	Average open area per HH	% of IDPs registered on an individual basis (MODM/DDM)	% of HHs accessed shelter assistance in previous three months	Average covered area per person	Average number of individuals per tent	# of persons per latrine	# of persons per shower	Frequency of solid waste disposal at least weekly
Target	100%	100%	100%	Yes	min. 30m ²	100%	100%	min. 3.5m ²	max. 5	max. 20	max. 20	Yes
Baghdad	64%	45%	94%	Yes	n/a	98%	72%	6m ²	6	26	27	Yes
Al Amal Al Manshood	42%	37%	100%	Yes	n/a	99%	94%	6m ²	6	31	31	Yes
Al Nabi Younis	80%	44%	100%	Yes	n/a	100%	59%	n/a	8	8	8	Yes
Al Salam	54%	47%	96%	Yes	n/a	99%	82%	n/a	4	28	28	Yes
Check Point 75	92%	64%	100%	Yes	n/a	100%	55%	n/a	6	19	25	Yes
Kadhra	57%	43%	78%	Yes	n/a	98%	87%	n/a	6	38	45	Yes
Nabi Sheit	73%	42%	94%	Yes	n/a	98%	0%	n/a	6	14	14	Yes
Sader Al Yousifiya	55%	25%	84%	No	n/a	98%	98%	n/a	4	16	16	Yes
Scout Camp	62%	60%	96%	No	n/a	94%	100%	n/a	6	51	51	Yes
Dahuk	74%	56%	92%	Yes	201m ²	97%	83%	4.3m ²	5	9	11	Yes
Bajed Kandala	75%	62%	97%	Yes	169m ²	98%	98%	3.8m ²	8	14	18	Yes
Bersive 1	80%	62%	91%	Yes	116m ²	98%	98%	3.1m ²	5	12	14	Yes
Bersive 2	79%	62%	98%	Yes	261m ²	98%	92%	3.8m ²	5	9	10	Yes
Chamishku	67%	69%	98%	Yes	149m ²	97%	84%	3.1m ²	5	6	6	Yes
Dawudiya	78%	49%	85%	Yes	84m ²	98%	95%	10m ²	5	4	5	Yes
Kabarto 1	68%	56%	82%	Yes	136m ²	94%	100%	3.1m ²	5	4	4	Yes
Kabarto 2	72%	34%	85%	Yes	161m ²	96%	90%	3.1m ²	5	5	5	Yes
Khanke	71%	57%	100%	Yes	217m ²	97%	0%	3.8m ²	5	10	18	Yes
Rwanga Community	72%	59%	99%	Yes	705m ²	98%	88%	4.5m ²	5	5	5	Yes
Shariya	82%	44%	90%	Yes	166m ²	96%	90%	4.5m ²	4	20	25	Yes
Diyala	71%	58%	96%	Yes	298m ²	97%	55%	4.5m ²	5	7	8	Yes
Alwand 1	83%	37%	98%	Yes	184m ²	96%	75%	4m ²	8	10	10	Yes
Alwand 2	63%	54%	97%	Yes	287m ²	96%	78%	5.8m ²	4	11	14	Yes
Qoratu	79%	75%	92%	Yes	509m ²	96%	66%	3.7m ²	5	3	4	Yes
Tazade	80%	65%	98%	Yes	213m ²	99%	0%	3.7m ²	4	4	4	Yes
Erbil	71%	47%	96%	Yes	200m ²	94%	38%	5m ²	5	3	2	Yes
Ankawa 2	56%	34%	97%	Yes	125m ²	93%	0%	5.4m ²	5	2	2	Yes
Baharka	66%	30%	97%	Yes	272m ²	94%	63%	5.4m ²	4	2	2	Yes
Debaga	78%	44%	100%	Yes	73m ²	88%	0%	6m ²	6	3	3	Yes
Harshm	85%	81%	90%	Yes	288m ²	99%	88%	4.7m ²	5	3	3	Yes
Kerbala	37%	21%	81%	Yes	n/a	68%	100%	n/a	5	5	5	Yes
Kerbala MODM	37%	21%	81%	Yes	n/a	68%	100%	n/a	5	5	5	Yes
Missan	51%	55%	94%	Yes	n/a	80%	100%	n/a	6	5	5	Yes
Eyes of Missan	51%	55%	94%	Yes	n/a	80%	100%	n/a	6	5	5	Yes
Ninewa	75%	48%	94%	Yes	190m ²	98%	35%	3.8m ²	4	4	4	Yes
Bardarash	72%	46%	98%	Yes	172m ²	98%	0%	3.7m ²	4	3	3	Yes
Essian	71%	48%	84%	Yes	159m ²	97%	60%	3.7m ²	5	5	5	Yes
Garmawa	81%	36%	100%	Yes	237m ²	98%	62%	4.6m ²	4	8	4	Yes
Mamilian	64%	36%	90%	Yes	220m ²	99%	86%	3.7m ²	4	2	2	Yes
Mamrashan	84%	55%	99%	Yes	203m ²	99%	0%	3.8m ²	5	3	3	Yes
Sheikhan	77%	70%	94%	Yes	150m ²	99%	0%	3.3m ²	4	5	5	Yes
Sulaymaniyah	76%	73%	81%	Yes	262m ²	99%	0%	4m ²	5	9	17	Yes
Arbat IDP	71%	85%	79%	Yes	150m ²	99%	0%	3.3m ²	5	12	29	Yes
Ashti IDP	80%	61%	82%	Yes	227m ²	99%	0%	4.6m ²	5	5	6	Yes

Legend:

TARGET MET

TARGET AT LEAST 50% MET

TARGET LESS THAN 50% MET OR NOT MET AT ALL



IDP Camp Profile - Al Amal Al Manshood

Baghdad, Iraq
April 2016

Management agency: Al-Amal Al-Manshood Org
Manager/Focal point: Saddi Qumar Salman
Phone number: 7809589585
Email: n/a
Registration actor: Camp management

Summary

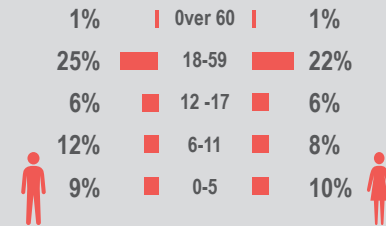
This profile provides an overview of conditions in Al Amal Al Manshood (Dora) camp. Primary data was collected through household surveys on 12-04-16. Households were randomly sampled to a 95% confidence and 10% margin of error, based on population figures provided by CCCM. In some cases, additional information from camp managers has been used to support findings. Round IV of data collection was in December 2015.

Camp Overview

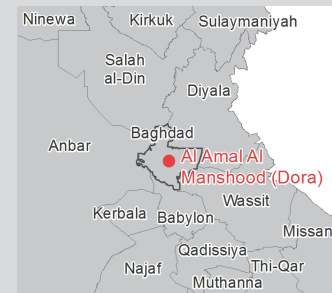
of individuals: 750
of households: 122
Date opened: 28-04-15
Occupied number: 122
Ongoing extension: no
Planned capacity: 122
Camp area: 5882m²

Demographics

53% male / 47% female



Location Map



IDP Camp Map - Al Amal Al Manshood (Dora)

Lat. 33° 14' 29.078" N Long. 44° 24' 25.229" E



Sectoral Minimum Standards

		Target	Previous Round	Current Round	Achievement
Education	% of children aged 6-11 attending formal school	100%	67%	42%	●
	% of children aged 12-17 attending formal school	100%	58%	37%	●
Food	% of households accessed Family Food Parcel or equivalent in the past month	100%	94%	100%	●
Health	Health services are available on-site or within walking distance	Yes	Yes	Yes	●
CCCM	Average open area per household	min. 30m ²	25 m ²	n/a*	
Protection	% of IDPs registered on an individual basis (MODM/DDM)	100%	99%	99%	●
	% of households accessed shelter assistance since arrival at the camp	100%	94%	86%	●
	Average covered area per person	min. 3.5m ²	3.8 m ²	6m ²	●
Shelter	Average number of individuals per shelter	max.5	6	6	●
	# of persons per latrine	max. 20	30	31	●
	# of persons per shower	max. 20	30	31	●
WASH	Frequency of solid waste disposal at least weekly	min. weekly	Yes	Yes	●

*GPS tracking of camp infrastructure was not possible this round due to restrictions from authorities. Area calculations subsequently could not be determined.

Targets based on minimum standards agreed with the CCCM Cluster, Iraq. Findings based on household-level data, enumerator field observations, and camp management documentation

● Minimum standard reached, ● More than 50% minimum standard reached, ● Less than 50% of minimum standard reached or not at all



CCCM CLUSTER
SUPPORTING DISPLACED COMMUNITIES

For more information on this profile please contact:
CCCM Cluster: iraqimo@cccmcluster.org
REACH Initiative: melissa.meinhart@reach-initiative.org

REACH An initiative of
IMPACT Initiatives
ACTED and UNOSAT



IDP Camp Profile - Al Amal Al Manshood

Baghdad, Iraq
April 2016

Management agency: Al-Amal Al-Manshood Org
Manager/Focal point: Saddi Qumar Salman
Phone number: 7809589585
Email: n/a
Registration actor: Camp management

Shelter

Top three observed shelter types*

Caravan	100%	<div></div>
n/a	n/a	
n/a	n/a	

*Households were asked to select all shelter typologies within household.

NFI items

83%	reported a second fly sheet
95%	reported access to an air conditioner
2	average number of carpets per HH
8	average number of mattresses per HH

Hazards

14%	reported exposed electrical cables at site
-----	--

Shelter Improvement

3%	reported making own improvements to their shelter
----	---

Households reporting flooding in past three months, by type

No flooding	39%	<div></div>
Flooding (temporary damage)	61%	<div></div>
Flooding (permanent damage)	0%	

Community Organisation

IDP committees

100%	reported awareness of IDP committee(s)
------	--

Complaints mechanism

100%	reported awareness of complaints mechanism
------	--

Protection

Family Separation

0%	reported hosting unaccompanied or separated minors
3%	reported that other family members intended to join them

Vulnerable groups

Pregnant / lactating women	14%	<div></div>
Chronically ill individual(s)	7%	<div></div>
Disabled individual(s)	2%	<div></div>

Intentions

15%	planned to move to a different location in next 3 months
-----	--

Restrictions

0%	reported entry or exit restrictions during daylight hours
----	---

Food Security and Coping Strategies

Reported access to food assistance

100%	accessed food assistance in past month
88%	received Public Distribution System (PDS) in past month

Top three food consumption coping strategies

Cheaper Food	3%	<div></div>
Borrowed Food	2%	<div></div>
n/a	n/a	

Top three reported livelihood coping strategies

Charitable Donations	39%	<div></div>
Spent Savings	34%	<div></div>
Support From Friends and Family	32%	<div></div>

WASH

Latrines and showers

97%	reported public or communal latrines
95%	public/communal latrines lockable from the inside
79%	public/communal latrines with functioning lighting

Top three reported methods of waste removal

Communal Bin	81%	<div></div>
Collected	19%	<div></div>
n/a	n/a	

Reported drinking water sources

0%	connection inside the home to collective water storage
92%	connection inside the home to private water storage
7%	communal water tap outside the shelter

Access to water

0%	reported 24 consecutive hours without access to water in the past month
----	---

Household Income

0%	reported as being economically inactive
----	---

Top three income sources*:

Humanitarian aid	51%	<div></div>
Unskilled Labour	36%	<div></div>
Public Security Official	25%	<div></div>

*Households were asked to select all income sources within household.



IDP Camp Profile - Al Nabi Younis

Baghdad, Iraq
April 2016

Management agency: Baghdad governorate
Manager/Focal point: Hussain Shlash Taher
Phone number: 7701477663
Email: n/a
Registration actor: Camp management

Summary

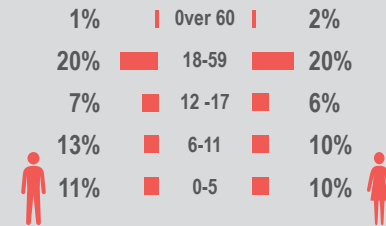
This profile provides an overview of conditions in Al Nabi Younis camp. Primary data was collected through household surveys on 11-04-16. Households were randomly sampled to a 95% confidence and 10% margin of error, based on population figures provided by CCCM. In some cases, additional information from camp managers has been used to support findings. Round IV of data collection was in December 2015.

Camp Overview

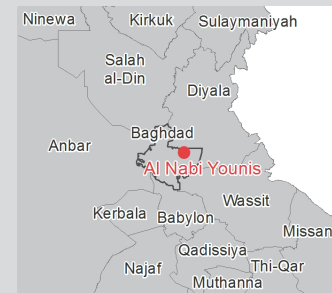
of individuals: 3106
of households: 675
Date opened: 11-09-14
Occupied number: 399
Ongoing extension: no
Planned capacity: 400
Camp area: 99291m²

Demographics

52% male / 48% female



Location Map



IDP Camp Map - Al Nabi Younis

Lat. 33° 21' 46.314" N Long. 44° 39' 45.517" E



Sectoral Minimum Standards

		Target	Previous Round	Current Round	Achievement
Education	% of children aged 6-11 attending formal school	100%	69%	80%	●
	% of children aged 12-17 attending formal school	100%	62%	44%	●
Food	% of households accessed Family Food Parcel or equivalent in the past month	100%	99%	100%	●
Health	Health services are available on-site or within walking distance	Yes	Yes	Yes	●
CCCM	Average open area per household	min. 30m ²	101 m ²	n/a*	
Protection	% of IDPs registered on an individual basis (MODM/DDM)	100%	97%	100%	●
	% of households accessed shelter assistance since arrival at the camp	100%	74%	72%	●
	Average covered area per person	min. 3.5m ²	12 m ²	n/a*	
Shelter	Average number of individuals per shelter	max.5	7	8	●
	# of persons per latrine	max. 20	7	8	●
	# of persons per shower	max. 20	7	8	●
WASH	Frequency of solid waste disposal at least weekly	min. weekly	Yes	Yes	●

*GPS tracking of camp infrastructure was not possible this round due to restrictions from authorities. Area calculations subsequently could not be determined.

Targets based on minimum standards agreed with the CCCM Cluster, Iraq. Findings based on household-level data, enumerator field observations, and camp management documentation

● Minimum standard reached, ● More than 50% minimum standard reached, ● Less than 50% of minimum standard reached or not at all



CCCM CLUSTER
SUPPORTING DISPLACED COMMUNITIES

For more information on this profile please contact:
CCCM Cluster: iraqimo@cccmcluster.org
REACH Initiative: melissa.meinhart@reach-initiative.org

REACH An initiative of
IMPACT Initiatives
ACTED and UNOSAT



IDP Camp Profile - Al Nabi Younis

Baghdad, Iraq
April 2016

Management agency: Baghdad governorate
Manager/Focal point: Hussain Shlash Taher
Phone number: 7701477663
Email: n/a
Registration actor: Camp management

Shelter

Top three observed shelter types*

Caravan	100%	<div></div>
n/a	n/a	
n/a	n/a	

*Households were asked to select all shelter typologies within household.

NFI items

32%	reported a second fly sheet
98%	reported access to an air conditioner
2	average number of carpets per HH
8	average number of mattresses per HH

Hazards

7%	reported exposed electrical cables at site
----	--

Shelter Improvement

8%	reported making own improvements to their shelter
----	---

Households reporting flooding in past three months, by type

No flooding	86%	<div></div>
Flooding (temporary damage)	14%	<div></div>
Flooding (permanent damage)	0%	

Community Organisation

IDP committees

100%	reported awareness of IDP committee(s)
------	--

Complaints mechanism

89%	reported awareness of complaints mechanism
-----	--

Protection

Family Separation

0%	reported hosting unaccompanied or separated minors
0%	reported that other family members intended to join them

Vulnerable groups

Pregnant / lactating women	12%	<div></div>
Chronically ill individual(s)	8%	<div></div>
Disabled individual(s)	1%	<div></div>

Intentions

3%	planned to move to a different location in next 3 months
----	--

Restrictions

0%	reported entry or exit restrictions during daylight hours
----	---

Food Security and Coping Strategies

Reported access to food assistance

100%	accessed food assistance in past month
95%	received Public Distribution System (PDS) in past month

Top three food consumption coping strategies

Cheaper Food	6%	<div></div>
Borrowed Food	6%	<div></div>
n/a	n/a	

Top three reported livelihood coping strategies

Charitable Donations	38%	<div></div>
Spent Savings	29%	<div></div>
Support From Friends and Family	28%	<div></div>

WASH

Latrines and showers

16%	reported public or communal latrines
100%	public/communal latrines lockable from the inside
100%	public/communal latrines with functioning lighting

Top three reported methods of waste removal

Collected	95%	<div></div>
Communal Bin	5%	<div></div>
n/a	n/a	

Reported drinking water sources

13%	connection inside the home to collective water storage
87%	connection inside the home to private water storage
0%	communal water tap outside the shelter

Access to water

3%	reported 24 consecutive hours without access to water in the past month
----	---

Household Income

0%	reported as being economically inactive
----	---

Top three income sources*:

Humanitarian aid	46%	<div></div>
Unskilled Labour	45%	<div></div>
Public Security Official	14%	<div></div>

*Households were asked to select all income sources within household.



IDP Camp Profile - Al Salam

Baghdad, Iraq
April 2016

Management agency: Dr.Nehru Muhammad Abdalkrim
Manager/Focal point: Hekmat Jasim Zedan
Phone number: 7906406855
Email: n/a
Registration actor: Camp management

Summary

This profile provides an overview of conditions in Al Salam camp. Primary data was collected through household surveys on 09-04-16. Households were randomly sampled to a 95% confidence and 10% margin of error, based on population figures provided by CCCM. In some cases, additional information from camp managers has been used to support findings. Round IV of data collection was in December 2015.

Camp Overview

of individuals: 8425
of households: 1600
Date opened: 20-04-15
Occupied number: 1925
Ongoing extension: no
Planned capacity: 2025
Camp area: 195146m²

Demographics

52% male / 48% female

1%	Over 60	1%
22%	18-59	24%
6%	12-17	6%
13%	6-11	8%
10%	0-5	9%

Location Map



IDP Camp Map - Al Salam

Lat. 33° 13' 34.521" N Long. 44° 22' 10.144" E



Sectoral Minimum Standards

		Target	Previous Round	Current Round	Achievement
Education	% of children aged 6-11 attending formal school	100%	78%	54%	●
	% of children aged 12-17 attending formal school	100%	57%	47%	●
Food	% of households accessed Family Food Parcel or equivalent in the past month	100%	98%	96%	●
Health	Health services are available on-site or within walking distance	Yes	Yes	Yes	●
CCCM	Average open area per household	min. 30m ²	89 m ²	n/a*	
Protection	% of IDPs registered on an individual basis (MODM/DDM)	100%	99%	99%	●
	% of households accessed shelter assistance since arrival at the camp	100%	88%	85%	●
	Average covered area per person	min. 3.5m ²	3.7 m ²	n/a*	
Shelter	Average number of individuals per shelter	max.5	5	4	●
	# of persons per latrine	max. 20	23	28	●
	# of persons per shower	max. 20	23	28	●
WASH	Frequency of solid waste disposal at least weekly	min. weekly	Yes	Yes	●

*GPS tracking of camp infrastructure was not possible this round due to restrictions from authorities. Area calculations subsequently could not be determined.

Targets based on minimum standards agreed with the CCCM Cluster, Iraq. Findings based on household-level data, enumerator field observations, and camp management documentation

● Minimum standard reached, ● More than 50% minimum standard reached, ● Less than 50% of minimum standard reached or not at all



CCCM CLUSTER
SUPPORTING DISPLACED COMMUNITIES

For more information on this profile please contact:
CCCM Cluster: iraqimo@ccmcluster.org
REACH Initiative: melissa.meinhart@reach-initiative.org

REACH An initiative of
IMPACT Initiatives
ACTED and UNOSAT



IDP Camp Profile - Al Salam

Baghdad, Iraq
April 2016

Management agency: Dr.Nehru Muhammad Abdalkrim
Manager/Focal point: Hekmat Jasim Zedan
Phone number: 7906406855
Email: n/a
Registration actor: Camp management

Shelter

Top three observed shelter types*

Tent on ground	76%	
Caravan	17%	
Tent on cement base	7%	

*Households were asked to select all shelter typologies within household.

NFI items

71%	reported a second fly sheet
64%	reported access to an air conditioner
2	average number of carpets per HH
7	average number of mattresses per HH

Hazards

46%	reported exposed electrical cables at site
-----	--

Shelter Improvement

13%	reported making own improvements to their shelter
-----	---

Households reporting flooding in past three months, by type

No flooding	33%	
Flooding (temporary damage)	65%	
Flooding (permanent damage)	2%	

Community Organisation

IDP committees

100%	reported awareness of IDP committee(s)
------	--

Complaints mechanism

100%	reported awareness of complaints mechanism
------	--

Protection

Family Separation

0%	reported hosting unaccompanied or separated minors
1%	reported that other family members intended to join them

Vulnerable groups

Pregnant / lactating women	11%	
Chronically ill individual(s)	4%	
Disabled individual(s)	2%	

Intentions

41%	planned to move to a different location in next 3 months
-----	--

Restrictions

3%	reported entry or exit restrictions during daylight hours
----	---

Food Security and Coping Strategies

Reported access to food assistance

96%	accessed food assistance in past month
82%	received Public Distribution System (PDS) in past month

Top three food consumption coping strategies

Cheaper Food	16%	
Borrowed Food	14%	
n/a	n/a	

Top three reported livelihood coping strategies

Support From Friends and Family	34%	
Charitable Donations	32%	
Spent Savings	27%	

WASH

Latrines and showers

47%	reported public or communal latrines
98%	public/communal latrines lockable from the inside
100%	public/communal latrines with functioning lighting

Top three reported methods of waste removal

Communal Bin	39%	
Collected	29%	
Burning	20%	

Reported drinking water sources

1%	connection inside the home to collective water storage
79%	connection inside the home to private water storage
19%	communal water tap outside the shelter

Access to water

9%	reported 24 consecutive hours without access to water in the past month
----	---

Household Income

0%	reported as being economically inactive
----	---

Top three income sources*:

Unskilled Labour	39%	
Humanitarian aid	36%	
Public Security Official	16%	

*Households were asked to select all income sources within household.



IDP Camp Profile - Check Point 75

Baghdad, Iraq
April 2016

Management agency: Dr.Wathab Shaker
Manager/Focal point: Muhammed Hameid Waly
Phone number: 7811661111
Email: n/a
Registration actor: Camp management

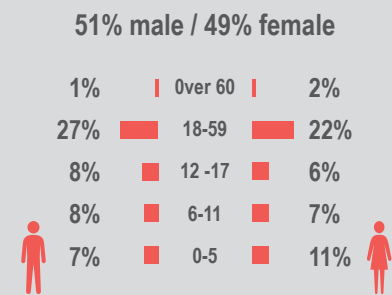
Summary

This profile provides an overview of conditions in Check Point 75 camp. Primary data was collected through household surveys on 13-04-16. This was the first round of data collection for this camp. Households were randomly sampled to a 95% confidence and 10% margin of error, based on population figures provided by CCCM. In some cases, additional information from camp managers has been used to support findings. .

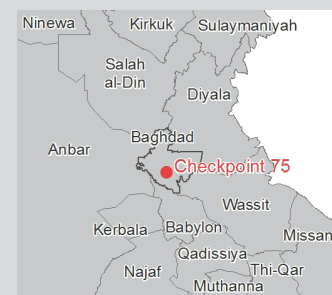
Camp Overview

of individuals: 300
of households: 50
Date opened: 28-04-15
Occupied number: 50
Ongoing extension: no
Planned capacity: 60
Camp area: 13809m²

Demographics



Location Map



IDP Camp Map - Check Point 75

Lat. 33° 7' 45.893" N Long. 44° 21' 30.621" E



Sectoral Minimum Standards

		Target	Previous Round	Current Round	Achievement
Education	% of children aged 6-11 attending formal school	100%	n/a	92%	●
	% of children aged 12-17 attending formal school	100%	n/a	64%	●
Food	% of households accessed Family Food Parcel or equivalent in the past month	100%	n/a	100%	●
Health	Health services are available on-site or within walking distance	Yes	Yes	Yes	●
CCCM	Average open area per household	min. 30m ²	n/a	n/a*	
Protection	% of IDPs registered on an individual basis (MODM/DDM)	100%	n/a	100%	●
	% of households accessed shelter assistance since arrival at the camp	100%	n/a	94%	●
	Average covered area per person	min. 3.5m ²	n/a	n/a*	
Shelter	Average number of individuals per shelter	max.5	n/a	6	●
	# of persons per latrine	max. 20	n/a	19	●
	# of persons per shower	max. 20	n/a	25	●
WASH	Frequency of solid waste disposal at least weekly	min. weekly	n/a	Yes	●

*GPS tracking of camp infrastructure was not possible this round due to restrictions from authorities. Area calculations subsequently could not be determined.

Targets based on minimum standards agreed with the CCCM Cluster, Iraq. Findings based on household-level data, enumerator field observations, and camp management documentation

● Minimum standard reached, ● More than 50% minimum standard reached, ● Less than 50% of minimum standard reached or not at all



CCCM CLUSTER
SUPPORTING DISPLACED COMMUNITIES

For more information on this profile please contact:
CCCM Cluster: iraqimo@cccmcluster.org
REACH Initiative: melissa.meinhart@reach-initiative.org

REACH An initiative of
IMPACT Initiatives
ACTED and UNOSAT



IDP Camp Profile - Check Point 75

Baghdad, Iraq

April 2016

Management agency: Dr. Wathab Shaker
 Manager/Focal point: Muhammed Hameid Waly
 Phone number: 7811661111
 Email: n/a
 Registration actor: Camp management

Shelter

Top three observed shelter types*

Tent on ground	100%	<div></div>
n/a	n/a	
n/a	n/a	

*Households were asked to select all shelter typologies within household.

NFI items

80%	reported a second fly sheet
89%	reported access to an air conditioner
2	average number of carpets per HH
8	average number of mattresses per HH

Hazards

40%	reported exposed electrical cables at site
-----	--

Shelter Improvement

3%	reported making own improvements to their shelter
----	---

Households reporting flooding in past three months, by type

No flooding	37%	<div></div>
Flooding (temporary damage)	63%	<div></div>
Flooding (permanent damage)	0%	

Community Organisation

IDP committees

100%	reported awareness of IDP committee(s)
------	--

Complaints mechanism

100%	reported awareness of complaints mechanism
------	--

Protection

Family Separation

0%	reported hosting unaccompanied or separated minors
3%	reported that other family members intended to join them

Vulnerable groups

Pregnant / lactating women	12%	<div></div>
Chronically ill individual(s)	5%	<div></div>
Disabled individual(s)	1%	<div></div>

Intentions

20%	planned to move to a different location in next 3 months
-----	--

Restrictions

0%	reported entry or exit restrictions during daylight hours
----	---

Food Security and Coping Strategies

Reported access to food assistance

100%	accessed food assistance in past month
89%	received Public Distribution System (PDS) in past month

Top three food consumption coping strategies

n/a	n/a
n/a	n/a
n/a	n/a

Top three reported livelihood coping strategies

Charitable Donations	57%	<div></div>
Spent Savings	31%	<div></div>
Support From Friends and Family	29%	<div></div>

WASH

Latrines and showers

100%	reported public or communal latrines
74%	public/communal latrines lockable from the inside
77%	public/communal latrines with functioning lighting

Top three reported methods of waste removal

Communal Bin	83%	<div></div>
Collected	17%	<div></div>
n/a	n/a	

Reported drinking water sources

29%	connection inside the home to collective water storage
0%	connection inside the home to private water storage
71%	communal water tap outside the shelter

Access to water

14%	reported 24 consecutive hours without access to water in the past month
-----	---

Household Income

0%	reported as being economically inactive
----	---

Top three income sources*:

Humanitarian aid	60%	<div></div>
Unskilled Labour	34%	<div></div>
Pension	14%	<div></div>

*Households were asked to select all income sources within household.



IDP Camp Profile - Kadhra

Baghdad, Iraq
April 2016

Management agency: Dr. Doha Al Rawee
Manager/Focal point: Raed Essam Essedine
Phone number: 7803700695
Email: n/a
Registration actor: Camp management

Summary

This profile provides an overview of conditions in Kadhra camp. Primary data was collected through household surveys on 07-04-16. Households were randomly sampled to a 95% confidence and 10% margin of error, based on population figures provided by CCCM. In some cases, additional information from camp managers has been used to support findings. Round IV of data collection was in December 2015.

Camp Overview

of individuals: 680
of households: 140
Date opened: 04-03-15
Occupied number: 105
Ongoing extension: no
Planned capacity: 105
Camp area: 9795m²

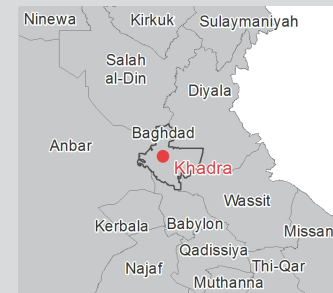
Demographics

49% male / 51% female

1%	Over 60	3%
20%	18-59	22%
9%	12-17	11%
11%	6-11	11%
9%	0-5	4%



Location Map



IDP Camp Map - Kadhra

Lat. 33° 19' 2.936" N Long. 44° 17' 28.111" E



Sectoral Minimum Standards

		Target	Previous Round	Current Round	Achievement
Education	% of children aged 6-11 attending formal school	100%	70%	57%	●
	% of children aged 12-17 attending formal school	100%	56%	43%	●
Food	% of households accessed Family Food Parcel or equivalent in the past month	100%	88%	78%	●
Health	Health services are available on-site or within walking distance	Yes	Yes	Yes	●
CCCM	Average open area per household	min. 30m ²	55 m ²	n/a*	
Protection	% of IDPs registered on an individual basis (MODM/DDM)	100%	98%	98%	●
	% of households accessed shelter assistance since arrival at the camp	100%	86%	59%	●
	Average covered area per person	min. 3.5m ²	4.6 m ²	n/a*	
Shelter	Average number of individuals per shelter	max.5	7	6	●
	# of persons per latrine	max. 20	38	38	●
	# of persons per shower	max. 20	46	45	●
WASH	Frequency of solid waste disposal at least weekly	min. weekly	Yes	Yes	●

*GPS tracking of camp infrastructure was not possible this round due to restrictions from authorities. Area calculations subsequently could not be determined.

Targets based on minimum standards agreed with the CCCM Cluster, Iraq. Findings based on household-level data, enumerator field observations, and camp management documentation

● Minimum standard reached, ● More than 50% minimum standard reached, ● Less than 50% of minimum standard reached or not at all



CCCM CLUSTER
SUPPORTING DISPLACED COMMUNITIES

For more information on this profile please contact:
CCCM Cluster: iraqimo@cccmcluster.org
REACH Initiative: melissa.meinhart@reach-initiative.org

REACH An initiative of
IMPACT Initiatives
ACTED and UNOSAT



IDP Camp Profile - Kadhra

Baghdad, Iraq

April 2016

Management agency: Dr. Doha Al Rawee
 Manager/Focal point: Raed Essam Essedine
 Phone number: 7803700695
 Email: n/a
 Registration actor: Camp management

Shelter

Top three observed shelter types*

Caravan	100%	
n/a	n/a	
n/a	n/a	

*Households were asked to select all shelter typologies within household.

NFI items

20%	reported a second fly sheet
90%	reported access to an air conditioner
2	average number of carpets per HH
7	average number of mattresses per HH

Hazards

3%	reported exposed electrical cables at site
----	--

Shelter Improvement

10%	reported making own improvements to their shelter
-----	---

Households reporting flooding in past three months, by type

No flooding	95%	
Flooding (temporary damage)	5%	
Flooding (permanent damage)	0%	

Community Organisation

IDP committees

100%	reported awareness of IDP committee(s)
------	--

Complaints mechanism

100%	reported awareness of complaints mechanism
------	--

Protection

Family Separation

0%	reported hosting unaccompanied or separated minors
0%	reported that other family members intended to join them

Vulnerable groups

Pregnant / lactating women	9%	
Chronically ill individual(s)	9%	
Disabled individual(s)	2%	

Intentions

10%	planned to move to a different location in next 3 months
-----	--

Restrictions

0%	reported entry or exit restrictions during daylight hours
----	---

Food Security and Coping Strategies

Reported access to food assistance

78%	accessed food assistance in past month
64%	received Public Distribution System (PDS) in past month

Top three food consumption coping strategies

n/a	n/a
n/a	n/a
n/a	n/a

Top three reported livelihood coping strategies

Support From Friends and Family	27%	
Debt	22%	
Charitable Donations	20%	

WASH

Latrines and showers

100%	reported public or communal latrines
100%	public/communal latrines lockable from the inside
100%	public/communal latrines with functioning lighting

Top three reported methods of waste removal

Collected	68%	
Communal Bin	32%	
n/a	n/a	

Reported drinking water sources

0%	connection inside the home to collective water storage
0%	connection inside the home to private water storage
100%	communal water tap outside the shelter

Access to water

0%	reported 24 consecutive hours without access to water in the past month
----	---

Household Income

0%	reported as being economically inactive
----	---

Top three income sources*:

Humanitarian aid	51%	
Unskilled Labour	34%	
Pension	22%	

*Households were asked to select all income sources within household.



IDP Camp Profile - Nabi Sheit

Baghdad, Iraq
April 2016

Management agency: Baghdad governorate
Manager/Focal point: Muhammed Ahmed Murtadha
Phone number: 7703027864
Email: n/a
Registration actor: Camp management

Summary

This profile provides an overview of conditions in Nabi Sheit camp. Primary data was collected through household surveys on 14-04-16. Households were randomly sampled to a 95% confidence and 10% margin of error, based on population figures provided by CCCM. In some cases, additional information from camp managers has been used to support findings. Round IV of data collection was in December 2015.

Camp Overview

of individuals: 750
of households: 128
Date opened: 16-09-14
Occupied number: 129
Ongoing extension: no
Planned capacity: 130
Camp area: 26661m²

Demographics

52% male / 48% female

2%	Over 60	1%
20%	18-59	20%
7%	12-17	6%
9%	6-11	10%
14%	0-5	11%

Location Map



IDP Camp Map - Nabi Sheit

Lat. 33° 28' 22.657" N Long. 44° 22' 58.286" E



Sectoral Minimum Standards

		Target	Previous Round	Current Round	Achievement
Education	% of children aged 6-11 attending formal school	100%	65%	73%	●
	% of children aged 12-17 attending formal school	100%	55%	42%	●
Food	% of households accessed Family Food Parcel or equivalent in the past month	100%	98%	94%	●
Health	Health services are available on-site or within walking distance	Yes	Yes	Yes	●
CCCM	Average open area per household	min. 30m ²	n/a	n/a*	
Protection	% of IDPs registered on an individual basis (MODM/DDM)	100%	99%	98%	●
	% of households accessed shelter assistance since arrival at the camp	100%	69%	82%	●
	Average covered area per person	min. 3.5m ²	n/a	n/a*	
Shelter	Average number of individuals per shelter	max.5	5	6	●
	# of persons per latrine	max. 20	14	14	●
	# of persons per shower	max. 20	14	14	●
WASH	Frequency of solid waste disposal at least weekly	min. weekly	Yes	Yes	●

*GPS tracking of camp infrastructure was not possible this round due to restrictions from authorities. Area calculations subsequently could not be determined.

Targets based on minimum standards agreed with the CCCM Cluster, Iraq. Findings based on household-level data, enumerator field observations, and camp management documentation

● Minimum standard reached, ● More than 50% minimum standard reached, ● Less than 50% of minimum standard reached or not at all



CCCM CLUSTER
SUPPORTING DISPLACED COMMUNITIES

For more information on this profile please contact:
CCCM Cluster: iraqimo@cccmcluster.org
REACH Initiative: melissa.meinhart@reach-initiative.org

REACH An initiative of
IMPACT Initiatives
ACTED and UNOSAT



IDP Camp Profile - Nabi Sheit

Baghdad, Iraq
April 2016

Management agency: Baghdad governorate
Manager/Focal point: Muhammed Ahmed Murtadha
Phone number: 7703027864
Email: n/a
Registration actor: Camp management

Shelter

Top three observed shelter types*

Permanent structure	100%	
n/a	n/a	
n/a	n/a	

*Households were asked to select all shelter typologies within household.

NFI items

56%	reported a second fly sheet
95%	reported access to an air conditioner
2	average number of carpets per HH
8	average number of mattresses per HH

Hazards

24%	reported exposed electrical cables at site
-----	--

Shelter Improvement

3%	reported making own improvements to their shelter
----	---

Households reporting flooding in past three months, by type

No flooding	90%	
Flooding (temporary damage)	10%	
Flooding (permanent damage)	0%	

Community Organisation

IDP committees

100%	reported awareness of IDP committee(s)
------	--

Complaints mechanism

100%	reported awareness of complaints mechanism
------	--

Protection

Family Separation

0%	reported hosting unaccompanied or separated minors
2%	reported that other family members intended to join them

Vulnerable groups

Pregnant / lactating women	13%	
Chronically ill individual(s)	6%	
Disabled individual(s)	1%	

Intentions

3%	planned to move to a different location in next 3 months
----	--

Restrictions

0%	reported entry or exit restrictions during daylight hours
----	---

Food Security and Coping Strategies

Reported access to food assistance

94%	accessed food assistance in past month
85%	received Public Distribution System (PDS) in past month

Top three food consumption coping strategies

Cheaper Food	2%	
Borrowed Food	2%	
n/a	n/a	

Top three reported livelihood coping strategies

Charitable Donations	40%	
Spent Savings	35%	
Support From Friends and Family	18%	

WASH

Latrines and showers

23%	reported public or communal latrines
100%	public/communal latrines lockable from the inside
100%	public/communal latrines with functioning lighting

Top three reported methods of waste removal

Collected	81%	
Communal Bin	13%	
Throw in street	6%	

Reported drinking water sources

0%	connection inside the home to collective water storage
98%	connection inside the home to private water storage
0%	communal water tap outside the shelter

Access to water

39%	reported 24 consecutive hours without access to water in the past month
-----	---

Household Income

0%	reported as being economically inactive
----	---

Top three income sources*:

Humanitarian aid	55%	
Unskilled Labour	42%	
Public Security Official	15%	

*Households were asked to select all income sources within household.



IDP Camp Profile - Scout Camp

Baghdad, Iraq
April 2016

Management agency: Dr. Doha Al Rawee
Manager/Focal point: Omar Ucef Ahmed Al-Noori
Phone number: 7814326070
Email: n/a
Registration actor: Camp management

Summary


This profile provides an overview of conditions in Scout Camp camp. Primary data was collected through household surveys on 10-04-16. Households were randomly sampled to a 95% confidence and 10% margin of error, based on population figures provided by CCCM. In some cases, additional information from camp managers has been used to support findings. Round IV of data collection was in December 2015.

Camp Overview

of individuals: 1628
of households: 264
Date opened: 05-08-15
Occupied number: 265
Ongoing extension: no
Planned capacity: 265
Camp area: 42863m²

Demographics

53% male / 47% female



Location Map



IDP Camp Map - Scout Camp

Lat. 33° 19' 24.888" N Long. 44° 17' 29.650" E



Sectoral Minimum Standards

		Target	Previous Round	Current Round	Achievement
Education	% of children aged 6-11 attending formal school	100%	70%	62%	●
	% of children aged 12-17 attending formal school	100%	50%	60%	●
Food	% of households accessed Family Food Parcel or equivalent in the past month	100%	91%	96%	●
Health	Health services are available on-site or within walking distance	Yes	Yes	No	●
CCCM	Average open area per household	min. 30m ²	n/a	n/a*	
Protection	% of IDPs registered on an individual basis (MODM/DDM)	100%	97%	94%	●
	% of households accessed shelter assistance since arrival at the camp	100%	82%	87%	●
	Average covered area per person	min. 3.5m ²	n/a	n/a*	
Shelter	Average number of individuals per shelter	max.5	7	6	●
	# of persons per latrine	max. 20	18	51	●
	# of persons per shower	max. 20	18	51	●
WASH	Frequency of solid waste disposal at least weekly	min. weekly	Yes	Yes	●

*GPS tracking of camp infrastructure was not possible this round due to restrictions from authorities. Area calculations subsequently could not be determined.

Targets based on minimum standards agreed with the CCCM Cluster, Iraq. Findings based on household-level data, enumerator field observations, and camp management documentation

● Minimum standard reached, ● More than 50% minimum standard reached, ● Less than 50% of minimum standard reached or not at all



CCCM CLUSTER
SUPPORTING DISPLACED COMMUNITIES

For more information on this profile please contact:
CCCM Cluster: iraqimo@cccmcluster.org
REACH Initiative: melissa.meinhart@reach-initiative.org

REACH An initiative of
IMPACT Initiatives
ACTED and UNOSAT



IDP Camp Profile - Scout Camp

Baghdad, Iraq
April 2016

Management agency: Dr. Doha Al Rawee
Manager/Focal point: Omar Ucef Ahmed Al-Noori
Phone number: 7814326070
Email: n/a
Registration actor: Camp management

Shelter

Top three observed shelter types*

Tent on ground	57%	
Tent on cement base	43%	
n/a	n/a	

*Households were asked to select all shelter typologies within household.

NFI items

66%	reported a second fly sheet
59%	reported access to an air conditioner
2	average number of carpets per HH
7	average number of mattresses per HH

Hazards

47%	reported exposed electrical cables at site
-----	--

Shelter Improvement

13%	reported making own improvements to their shelter
-----	---

Households reporting flooding in past three months, by type

No flooding	34%	
Flooding (temporary damage)	64%	
Flooding (permanent damage)	2%	

Community Organisation

IDP committees

100%	reported awareness of IDP committee(s)
------	--

Complaints mechanism

100%	reported awareness of complaints mechanism
------	--

Protection

Family Separation

0%	reported hosting unaccompanied or separated minors
0%	reported that other family members intended to join them

Vulnerable groups

Pregnant / lactating women	8%	
Chronically ill individual(s)	5%	
Disabled individual(s)	2%	

Intentions

22%	planned to move to a different location in next 3 months
-----	--

Restrictions

16%	reported entry or exit restrictions during daylight hours
-----	---

Food Security and Coping Strategies

Reported access to food assistance

96%	accessed food assistance in past month
66%	received Public Distribution System (PDS) in past month

Top three food consumption coping strategies

Cheaper Food	16%	
Borrowed Food	13%	
n/a	n/a	

Top three reported livelihood coping strategies

Spent Savings	39%	
Support From Friends and Family	35%	
Charitable Donations	29%	

WASH

Latrines and showers

95%	reported public or communal latrines
97%	public/communal latrines lockable from the inside
85%	public/communal latrines with functioning lighting

Top three reported methods of waste removal

Communal Bin	59%	
Collected	31%	
Throw in street	8%	

Reported drinking water sources

28%	connection inside the home to collective water storage
1%	connection inside the home to private water storage
71%	communal water tap outside the shelter

Access to water

5%	reported 24 consecutive hours without access to water in the past month
----	---

Household Income

0%	reported as being economically inactive
----	---

Top three income sources*:

Humanitarian aid	47%	
Unskilled Labour	36%	
Pension	17%	

*Households were asked to select all income sources within household.



IDP Camp Profile - Sader Al Yousifiya

Baghdad, Iraq

April 2016

Management agency: Private
 Manager/Focal point: Saad Kariem Neda
 Phone number: 7801643050
 Email: n/a
 Registration actor: Camp management

Summary

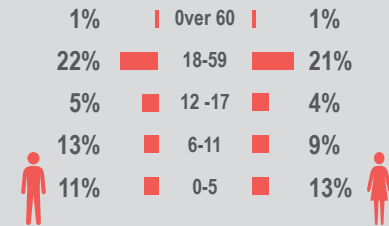
This profile provides an overview of conditions in Sader Al Yousifiya camp. Primary data was collected through household surveys on 17-04-16. Households were randomly sampled to a 95% confidence and 10% margin of error, based on population figures provided by CCCM. In some cases, additional information from camp managers has been used to support findings. Round IV of data collection was in December 2015.

Camp Overview

of individuals: 250
 # of households: 55
 Date opened: 10-04-15
 Occupied number: 70
 Ongoing extension: no
 Planned capacity: 100
 Camp area: n/a

Demographics

52% male / 48% female



Location Map



IDP Camp Map - Sader Al Yousifiya

Lat. 33° 6' 22.284" N Long. 44° 5' 6.1764" E



Scale: 1:900
 0 10 20 30 Meters

Sectoral Minimum Standards

		Target	Previous Round	Current Round	Achievement
Education	% of children aged 6-11 attending formal school	100%	87%	55%	●
	% of children aged 12-17 attending formal school	100%	55%	25%	●
Food	% of households accessed Family Food Parcel or equivalent in the past month	100%	100%	84%	●
Health	Health services are available on-site or within walking distance	Yes	Yes	No	●
CCCM	Average open area per household	min. 30m ²	n/a	n/a*	
Protection	% of IDPs registered on an individual basis (MODM/DDM)	100%	100%	98%	●
	% of households accessed shelter assistance since arrival at the camp	100%	97%	55%	●
	Average covered area per person	min. 3.5m ²	n/a	n/a*	
Shelter	Average number of individuals per shelter	max.5	5	4	●
	# of persons per latrine	max. 20	19	16	●
	# of persons per shower	max. 20	25	16	●
WASH	Frequency of solid waste disposal at least weekly	min. weekly	Yes	Yes	●

*GPS tracking of camp infrastructure was not possible this round due to restrictions from authorities. Area calculations subsequently could not be determined.

Targets based on minimum standards agreed with the CCCM Cluster, Iraq. Findings based on household-level data, enumerator field observations, and camp management documentation

● Minimum standard reached, ● More than 50% minimum standard reached, ● Less than 50% of minimum standard reached or not at all



CCCM CLUSTER
 SUPPORTING DISPLACED COMMUNITIES

For more information on this profile please contact:
 CCCM Cluster: iraqimo@cccmcluster.org
 REACH Initiative: melissa.meinhart@reach-initiative.org

REACH An initiative of
 IMPACT Initiatives
 ACTED and UNOSAT



IDP Camp Profile - Sader Al Yousifiya

Baghdad, Iraq
April 2016

Management agency: Private
Manager/Focal point: Saad Kariem Neda
Phone number: 7801643050
Email: n/a
Registration actor: Camp management

Shelter

Top three observed shelter types*

Tent on ground	100%	<div></div>
n/a	n/a	
n/a	n/a	

*Households were asked to select all shelter typologies within household.

NFI items

68%	reported a second fly sheet
100%	reported access to an air conditioner
2	average number of carpets per HH
7	average number of mattresses per HH

Hazards

50%	reported exposed electrical cables at site
-----	--

Shelter Improvement

3%	reported making own improvements to their shelter
----	---

Households reporting flooding in past three months, by type

No flooding	58%	<div></div>
Flooding (temporary damage)	42%	<div></div>
Flooding (permanent damage)	0%	

Community Organisation

IDP committees

100%	reported awareness of IDP committee(s)
------	--

Complaints mechanism

100%	reported awareness of complaints mechanism
------	--

Protection

Family Separation

0%	reported hosting unaccompanied or separated minors
0%	reported that other family members intended to join them

Vulnerable groups

Pregnant / lactating women	32%	<div></div>
Chronically ill individual(s)	8%	<div></div>
Disabled individual(s)	2%	<div></div>

Intentions

55%	planned to move to a different location in next 3 months
-----	--

Restrictions

0%	reported entry or exit restrictions during daylight hours
----	---

Food Security and Coping Strategies

Reported access to food assistance

84%	accessed food assistance in past month
53%	received Public Distribution System (PDS) in past month

Top three food consumption coping strategies

Cheaper Food	8%	<div></div>
n/a	n/a	
n/a	n/a	

Top three reported livelihood coping strategies

Charitable Donations	53%	<div></div>
Support From Friends and Family	45%	<div></div>
Spent Savings	42%	<div></div>

WASH

Latrines and showers

79%	reported public or communal latrines
90%	public/communal latrines lockable from the inside
60%	public/communal latrines with functioning lighting

Top three reported methods of waste removal

Throw in Street	42%	<div></div>
Burning	37%	<div></div>
Rubbish pit	21%	<div></div>

Reported drinking water sources

21%	connection inside the home to collective water storage
32%	connection inside the home to private water storage
47%	communal water tap outside the shelter

Access to water

24%	reported 24 consecutive hours without access to water in the past month
-----	---

Household Income

0%	reported as being economically inactive
----	---

Top three income sources*:

Humanitarian aid	42%	<div></div>
Unskilled Labour	29%	<div></div>
Public Security Official	18%	<div></div>

*Households were asked to select all income sources within household.



IDP Camp Profile - Bajed Kandala

Dahuk, Iraq
April 2016

Management agency: BRHA
Manager/Focal point: Salar Abdulmajeed Aziz
Phone number: 7507472757
Email: bajedkandala@gmail.com
Registration actor: BRHA

Summary

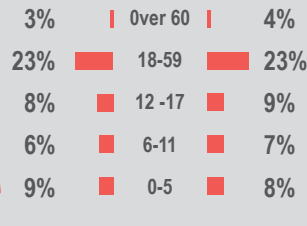
This profile provides an overview of conditions in Bajed Kandala camp. Primary data was collected through household surveys on 06-04-16. Households were randomly sampled to a 95% confidence and 10% margin of error, based on population figures provided by CCCM. In some cases, additional information from camp managers has been used to support findings. Round IV of data collection was in December 2015.

Camp Overview

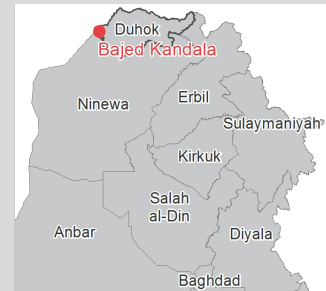
of individuals: 11997
of households: 2109
Date opened: 26-11-14
Occupied number: 1522
Ongoing extension: no
Planned capacity: 1522
Camp area: 416293m²

Demographics

49% male / 51% female



Location Map



IDP Camp Map - Bajed Kandala

Lat. 37° 3' 19.336" N Long. 42° 26' 48.293" E



Sectoral Minimum Standards

		Target	Previous Round	Current Round	Achievement
Education	% of children aged 6-11 attending formal school	100%	78%	75%	●
	% of children aged 12-17 attending formal school	100%	70%	62%	●
Food	% of households accessed Family Food Parcel or equivalent in the past month	100%	100%	97%	●
Health	Health services are available on-site or within walking distance	Yes	Yes	Yes	●
CCCM	Average open area per household	min. 30m ²	165 m ²	169m ²	●
Protection	% of IDPs registered on an individual basis (MODM/DDM)	100%	99%	98%	●
	% of households accessed shelter assistance since arrival at the camp	100%	95%	98%	●
Shelter	Average covered area per person	min. 3.5m ²	3.8 m ²	3.8m ²	●
	Average number of individuals per shelter	max.5	9	8	●
WASH	# of persons per latrine	max. 20	18	14	●
	# of persons per shower	max. 20	18	18	●
	Frequency of solid waste disposal at least weekly	min. weekly	Yes	Yes	●

*GPS tracking of camp infrastructure was not possible this round due to restrictions from authorities. Area calculations subsequently could not be determined.

Targets based on minimum standards agreed with the CCCM Cluster, Iraq. Findings based on household-level data, enumerator field observations, and camp management documentation

● Minimum standard reached, ● More than 50% minimum standard reached, ● Less than 50% of minimum standard reached or not at all



CCCM CLUSTER
SUPPORTING DISPLACED COMMUNITIES

For more information on this profile please contact:
CCCM Cluster: iraqimo@ccmcluster.org
REACH Initiative: melissa.meinhart@reach-initiative.org

REACH An initiative of
IMPACT Initiatives
ACTED and UNOSAT



IDP Camp Profile - Bajed Kandala

Dahuk, Iraq
April 2016

Management agency: BRHA
Manager/Focal point: Salar Abdulmajeed Aziz
Phone number: 7507472757
Email: bajedkandala@gmail.com
Registration actor: BRHA

Shelter

Top three observed shelter types*

Tent on cement base	85%	
Tent on ground	15%	
n/a	n/a	

*Households were asked to select all shelter typologies within household.

NFI items

65%	reported a second fly sheet
92%	reported access to an air conditioner
2	average number of carpets per HH
9	average number of mattresses per HH

Hazards

18%	reported exposed electrical cables at site
-----	--

Shelter Improvement

46%	reported making own improvements to their shelter
-----	---

Households reporting flooding in past three months, by type

No flooding	84%	
Flooding (temporary damage)	14%	
Flooding (permanent damage)	2%	

Community Organisation

IDP committees

100%	reported awareness of IDP committee(s)
------	--

Complaints mechanism

91%	reported awareness of complaints mechanism
-----	--

Protection

Family Separation

0%	reported hosting unaccompanied or separated minors
0%	reported that other family members intended to join them

Vulnerable groups

Pregnant / lactating women	19%	
Chronically ill individual(s)	7%	
Disabled individual(s)	1%	

Intentions

1%	planned to move to a different location in next 3 months
----	--

Restrictions

0%	reported entry or exit restrictions during daylight hours
----	---

Food Security and Coping Strategies

Reported access to food assistance

97%	accessed food assistance in past month
98%	received Public Distribution System (PDS) in past month

Top three food consumption coping strategies

Cheaper Food	50%	
Borrowed Food	18%	
Smaller meals	13%	

Top three reported livelihood coping strategies

Charitable Donations	66%	
Debt	60%	
Spent Savings	38%	

WASH

Latrines and showers

90%	reported public or communal latrines
79%	public/communal latrines lockable from the inside
49%	public/communal latrines with functioning lighting

Top three reported methods of waste removal

Collected	72%	
Communal Bin	28%	
n/a	n/a	

Reported drinking water sources

36%	connection inside the home to collective water storage
30%	connection inside the home to private water storage
34%	communal water tap outside the shelter

Access to water

5%	reported 24 consecutive hours without access to water in the past month
----	---

Household Income

14%	reported as being economically inactive
-----	---

Top three income sources*:

Government aid	29%	
Public Security Official	26%	
Humanitarian aid	21%	

*Households were asked to select all income sources within household.

IDP Camp Profile - Bersive 1

Dahuk, Iraq
April 2016

Management agency: BRHA
Manager/Focal point: Maher Misho Chole
Phone number: 7504818545
Email: Camp.bersive1@gmail.com
Registration actor: BRHA

Summary

This profile provides an overview of conditions in Bersive 1 camp. Primary data was collected through household surveys on 05-04-16. Households were randomly sampled to a 95% confidence and 10% margin of error, based on population figures provided by CCCM. In some cases, additional information from camp managers has been used to support findings. Round IV of data collection was in December 2015.

Camp Overview

of individuals: 11132
of households: 1903
Date opened: 26-11-14
Occupied number: 2454
Ongoing extension: no
Planned capacity: 2500
Camp area: 318602m²

Demographics

52% male / 48% female

Age Group	Percentage
Over 60	3%
18-59	20%
12-17	9%
6-11	8%
0-5	8%



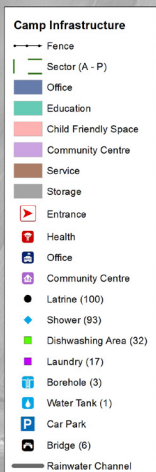
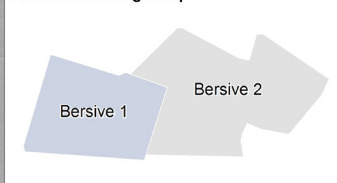
Location Map



IDP Camp Map - Bersive 1

Lat. 37° 10' 51.581" N Long. 42° 51' 13.385" E

Area Surrounding Camp



Sectoral Minimum Standards

Sectoral Minimum Standards		Target	Previous Round	Current Round	Achievement
Education	% of children aged 6-11 attending formal school	100%	87%	80%	<div></div>
	% of children aged 12-17 attending formal school	100%	74%	62%	<div></div>
Food	% of households accessed Family Food Parcel or equivalent in the past month	100%	97%	91%	<div></div>
Health	Health services are available on-site or within walking distance	Yes	Yes	Yes	<div></div>
CCCM	Average open area per household	min. 30m²	116 m²	116m²	<div></div>
Protection	% of IDPs registered on an individual basis (MODM/DDM)	100%	97%	98%	<div></div>
Shelter	% of households accessed shelter assistance since arrival at the camp	100%	97%	100%	<div></div>
	Average covered area per person	min. 3.5m²	3.1 m²	3.1m²	<div></div>
	Average number of individuals per shelter	max.5	4	5	<div></div>
WASH	# of persons per latrine	max. 20	111	12	<div></div>
	# of persons per shower	max. 20	119	14	<div></div>
	Frequency of solid waste disposal at least weekly	min. weekly	Yes	Yes	<div></div>

*GPS tracking of camp infrastructure was not possible this round due to restrictions from authorities. Area calculations subsequently could not be determined.

Targets based on minimum standards agreed with the CCCM Cluster, Iraq. Findings based on household-level data, enumerator field observations, and camp management documentation.

● Minimum standard reached, ● More than 50% minimum standard reached, ● Less than 50% of minimum standard reached or not at all



CCCM CLUSTER
SUPPORTING DISPLACED COMMUNITIES

For more information on this profile please contact:
CCCM Cluster: iraqimo@cccmcluster.org
REACH Initiative: melissa.meinhart@reach-initiative.org

REACH An initiative of
IMPACT Initiatives
ACTED and UNOSAT



IDP Camp Profile - Bersive 1

Dahuk, Iraq
April 2016

Management agency: BRHA
Manager/Focal point: Maher Misho Chole
Phone number: 7504818545
Email: Camp.bersive1@gmail.com
Registration actor: BRHA

Shelter

Top three observed shelter types*

Tent on ground	88%	<div></div>
Tent on cement base	12%	<div></div>
n/a	n/a	

*Households were asked to select all shelter typologies within household.

NFI items

40%	reported a second fly sheet
97%	reported access to an air conditioner
2	average number of carpets per HH
9	average number of mattresses per HH

Hazards

15%	reported exposed electrical cables at site
-----	--

Shelter Improvement

75%	reported making own improvements to their shelter
-----	---

Households reporting flooding in past three months, by type

No flooding	93%	<div></div>
Flooding (temporary damage)	6%	<div></div>
Flooding (permanent damage)	1%	<div></div>

Community Organisation

IDP committees

100%	reported awareness of IDP committee(s)
------	--

Complaints mechanism

88%	reported awareness of complaints mechanism
-----	--

Protection

Family Separation

0%	reported hosting unaccompanied or separated minors
2%	reported that other family members intended to join them

Vulnerable groups

Pregnant / lactating women	29%	<div></div>
Chronically ill individual(s)	6%	<div></div>
Disabled individual(s)	2%	<div></div>

Intentions

2%	planned to move to a different location in next 3 months
----	--

Restrictions

0%	reported entry or exit restrictions during daylight hours
----	---

Food Security and Coping Strategies

Reported access to food assistance

91%	accessed food assistance in past month
98%	received Public Distribution System (PDS) in past month

Top three food consumption coping strategies

Cheaper Food	55%	<div></div>
Borrowed Food	17%	<div></div>
Smaller meals	14%	<div></div>

Top three reported livelihood coping strategies

Charitable Donations	69%	<div></div>
Debt	68%	<div></div>
Spent Savings	48%	<div></div>

WASH

Latrines and showers

100%	reported public or communal latrines
64%	public/communal latrines lockable from the inside
57%	public/communal latrines with functioning lighting

Top three reported methods of waste removal

Communal Bin	62%	<div></div>
Collected	38%	<div></div>
n/a	n/a	

Reported drinking water sources

0%	connection inside the home to collective water storage
2%	connection inside the home to private water storage
98%	communal water tap outside the shelter

Access to water

33%	reported 24 consecutive hours without access to water in the past month
-----	---

Household Income

1%	reported as being economically inactive
----	---

Top three income sources*:

Humanitarian aid	47%	<div></div>
Government aid	44%	<div></div>
Public Security Official	27%	<div></div>

*Households were asked to select all income sources within household.



IDP Camp Profile - Bersive 2

Dahuk, Iraq
April 2016

Management agency: BRHA
Manager/Focal point: Mamoon Yahya Mohiadeen
Phone number: 7504590861
Email: Bersv2.camp@gmail.com
Registration actor: BRHA

Summary


This profile provides an overview of conditions in Bersive 2 camp. Primary data was collected through household surveys on 07-04-16. Households were randomly sampled to a 95% confidence and 10% margin of error, based on population figures provided by CCCM. In some cases, additional information from camp managers has been used to support findings. Round IV of data collection was in December 2015.

Camp Overview

of individuals: 9270
of households: 1649
Date opened: 10-11-14
Occupied number: 1820
Ongoing extension: no
Planned capacity: 1820
Camp area: 470783m²

Demographics

50% male / 50% female

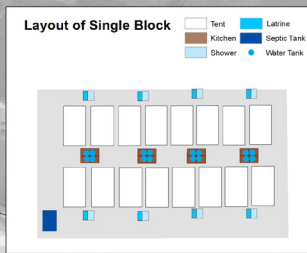


Location Map

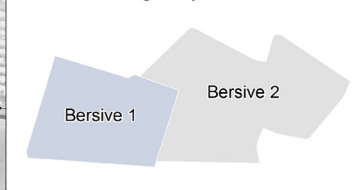


IDP Camp Map - Bersive 2

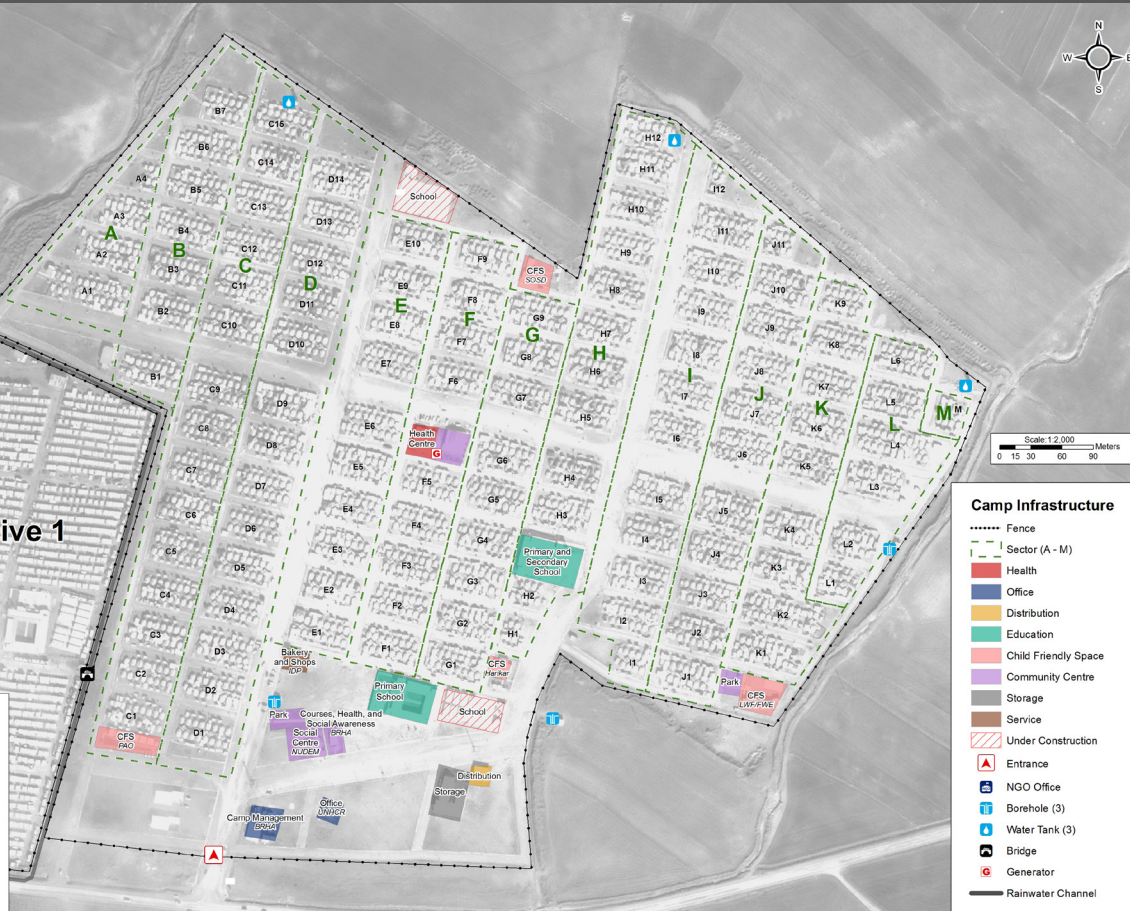
Lat. 37° 10' 57.654" N Long. 42° 51' 51.759" E



Area Surrounding Camp



Bersive 1



Sectoral Minimum Standards

		Target	Previous Round	Current Round	Achievement
Education	% of children aged 6-11 attending formal school	100%	72%	79%	●
	% of children aged 12-17 attending formal school	100%	64%	64%	●
Food	% of households accessed Family Food Parcel or equivalent in the past month	100%	92%	98%	●
Health	Health services are available on-site or within walking distance	Yes	Yes	Yes	●
CCCM	Average open area per household	min. 30m ²	261 m ²	261m ²	●
Protection	% of IDPs registered on an individual basis (MODM/DDM)	100%	99%	98%	●
	% of households accessed shelter assistance since arrival at the camp	100%	100%	100%	●
	Average covered area per person	min. 3.5m ²	3.8 m ²	3.8m ²	●
Shelter	Average number of individuals per shelter	max.5	5	5	●
	# of persons per latrine	max. 20	10	9	●
	# of persons per shower	max. 20	10	10	●
WASH	Frequency of solid waste disposal at least weekly	min. weekly	Yes	Yes	●

*GPS tracking of camp infrastructure was not possible this round due to restrictions from authorities. Area calculations subsequently could not be determined.
Targets based on minimum standards agreed with the CCCM Cluster, Iraq. Findings based on household-level data, enumerator field observations, and camp management documentation
● Minimum standard reached, ● More than 50% minimum standard reached, ● Less than 50% of minimum standard reached or not at all



CCCM CLUSTER
SUPPORTING DISPLACED COMMUNITIES

For more information on this profile please contact:
CCCM Cluster: iraqimo@cccmcluster.org
REACH Initiative: melissa.meinhart@reach-initiative.org

REACH An initiative of
IMPACT Initiatives
ACTED and UNOSAT



IDP Camp Profile - Bersive 2

Dahuk, Iraq
April 2016

Management agency: BRHA
Manager/Focal point: Mamoon Yahya Mohiadeen
Phone number: 7504590861
Email: Bersv2.camp@gmail.com
Registration actor: BRHA

Shelter

Top three observed shelter types*

Tent on cement base	100%	
n/a	n/a	
n/a	n/a	

*Households were asked to select all shelter typologies within household.

NFI items

74%	reported a second fly sheet
95%	reported access to an air conditioner
2	average number of carpets per HH
9	average number of mattresses per HH

Hazards

19%	reported exposed electrical cables at site
-----	--

Shelter Improvement

77%	reported making own improvements to their shelter
-----	---

Households reporting flooding in past three months, by type

No flooding	95%	
Flooding (temporary damage)	5%	
Flooding (permanent damage)	0%	

Community Organisation

IDP committees

99%	reported awareness of IDP committee(s)
-----	--

Complaints mechanism

89%	reported awareness of complaints mechanism
-----	--

Protection

Family Separation

0%	reported hosting unaccompanied or separated minors
0%	reported that other family members intended to join them

Vulnerable groups

Pregnant / lactating women	18%	
Chronically ill individual(s)	5%	
Disabled individual(s)	2%	

Intentions

1%	planned to move to a different location in next 3 months
----	--

Restrictions

0%	reported entry or exit restrictions during daylight hours
----	---

Food Security and Coping Strategies

Reported access to food assistance

98%	accessed food assistance in past month
98%	received Public Distribution System (PDS) in past month

Top three food consumption coping strategies

Cheaper Food	50%	
Smaller meals	14%	
Smaller meals	9%	

Top three reported livelihood coping strategies

Charitable Donations	68%	
Debt	75%	
Spent Savings	51%	

WASH

Latrines and showers

44%	reported public or communal latrines
91%	public/communal latrines lockable from the inside
41%	public/communal latrines with functioning lighting

Top three reported methods of waste removal

Communal Bin	61%	
Collected	39%	
n/a	n/a	

Reported drinking water sources

0%	connection inside the home to collective water storage
96%	connection inside the home to private water storage
3%	communal water tap outside the shelter

Access to water

10%	reported 24 consecutive hours without access to water in the past month
-----	---

Household Income

9%	reported as being economically inactive
----	---

Top three income sources*:

Humanitarian aid	52%	
Government aid	49%	
Public Security Official	26%	

*Households were asked to select all income sources within household.



IDP Camp Profile - Chamishku

Dahuk, Iraq
April 2016

Management agency: BRHA
Manager/Focal point: Diler Ahmad Muhamad
Phone number: 7504575088
Email: Chammishkoo@gmail.com
Registration actor: BRHA

Summary


This profile provides an overview of conditions in Chamishku camp. Primary data was collected through household surveys on 18-04-16. Households were randomly sampled to a 95% confidence and 10% margin of error, based on population figures provided by CCCM. In some cases, additional information from camp managers has been used to support findings. Round IV of data collection was in December 2015.

Camp Overview

of individuals: 26384
of households: 4310
Date opened: 18-04-16
Occupied number: 4993
Ongoing extension: no
Planned capacity: 4993
Camp area: 760739m²

Demographics

49% male / 51% female

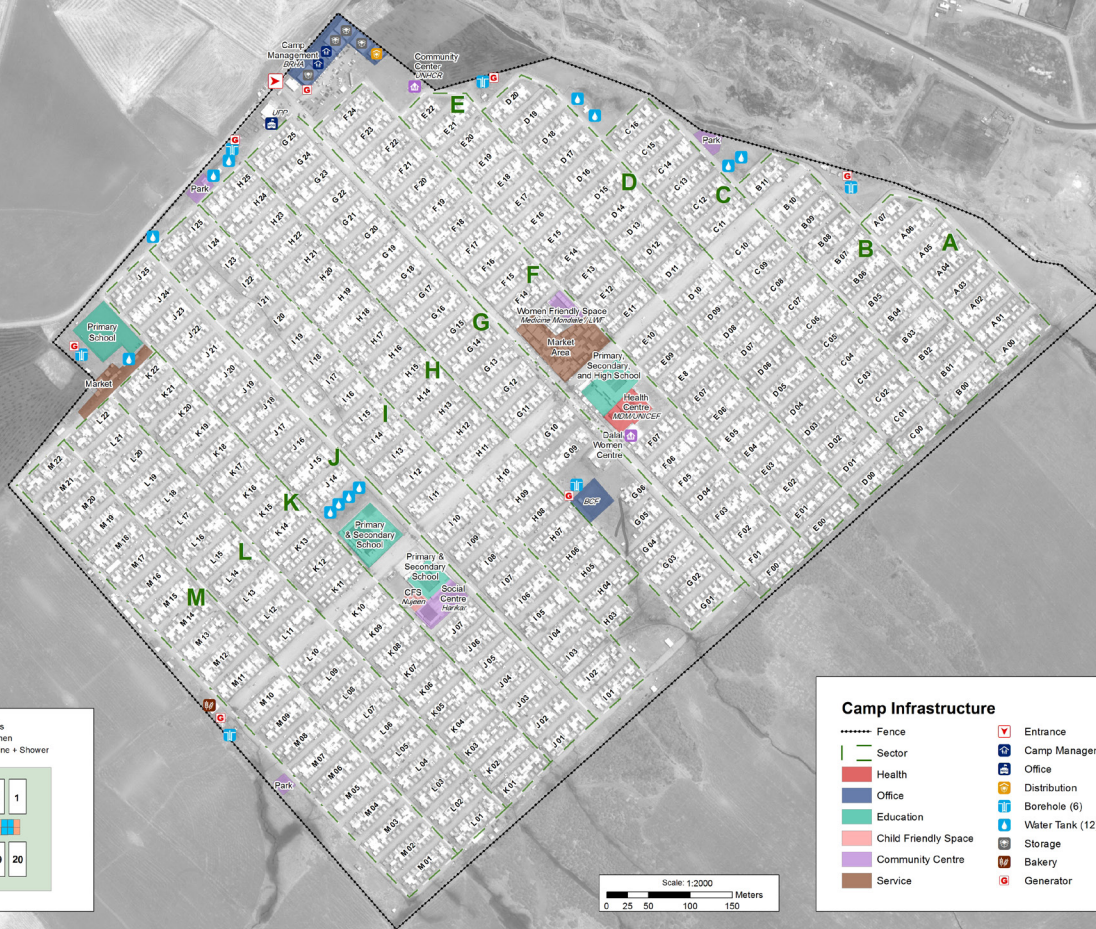


Location Map

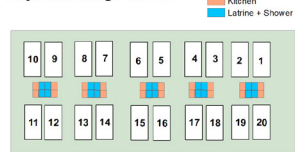


IDP Camp Map - Chamishku

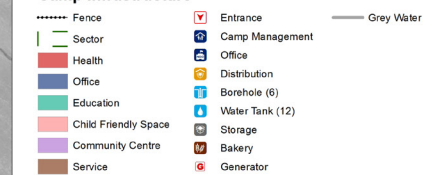
Lat. 37° 10' 38.84" N Long. 42° 40' 1.47" E



Layout of Single Block



Camp Infrastructure



Sectoral Minimum Standards

		Target	Previous Round	Current Round	Achievement
Education	% of children aged 6-11 attending formal school	100%	78%	67%	●
	% of children aged 12-17 attending formal school	100%	63%	69%	●
Food	% of households accessed Family Food Parcel or equivalent in the past month	100%	100%	98%	●
Health	Health services are available on-site or within walking distance	Yes	Yes	Yes	●
CCCM	Average open area per household	min. 30m ²	149 m ²	149m ²	●
Protection	% of IDPs registered on an individual basis (MODM/DDM)	100%	97%	97%	●
	% of households accessed shelter assistance since arrival at the camp	100%	88%	98%	●
Shelter	Average covered area per person	min. 3.5m ²	3.1 m ²	3.1m ²	●
	Average number of individuals per shelter	max.5	5	5	●
WASH	# of persons per latrine	max. 20	5	6	●
	# of persons per shower	max. 20	5	6	●
	Frequency of solid waste disposal at least weekly	min. weekly	Yes	Yes	●

*GPS tracking of camp infrastructure was not possible this round due to restrictions from authorities. Area calculations subsequently could not be determined.

Targets based on minimum standards agreed with the CCCM Cluster, Iraq. Findings based on household-level data, enumerator field observations, and camp management documentation

● Minimum standard reached, ● More than 50% minimum standard reached, ● Less than 50% of minimum standard reached or not at all



CCCM CLUSTER
SUPPORTING DISPLACED COMMUNITIES

For more information on this profile please contact:
CCCM Cluster: iraqimo@ccmcluster.org
REACH Initiative: melissa.meinhart@reach-initiative.org

REACH An initiative of
IMPACT Initiatives
ACTED and UNOSAT



IDP Camp Profile - Chamishku

Dahuk, Iraq
April 2016

Management agency: BRHA
Manager/Focal point: Diler Ahmad Muhamad
Phone number: 7504575088
Email: Chammishkoo@gmail.com
Registration actor: BRHA

Shelter

Top three observed shelter types*

Tent on cement base	70%	<div></div>
Tent on ground	30%	<div></div>
n/a	n/a	

*Households were asked to select all shelter typologies within household.

NFI items

15%	reported a second fly sheet
98%	reported access to an air conditioner
2	average number of carpets per HH
8	average number of mattresses per HH

Hazards

12%	reported exposed electrical cables at site
-----	--

Shelter Improvement

75%	reported making own improvements to their shelter
-----	---

Households reporting flooding in past three months, by type

No flooding	97%	<div></div>
Flooding (temporary damage)	3%	<div></div>
Flooding (permanent damage)	0%	

Community Organisation

IDP committees

100%	reported awareness of IDP committee(s)
------	--

Complaints mechanism

95%	reported awareness of complaints mechanism
-----	--

Protection

Family Separation

1%	reported hosting unaccompanied or separated minors
0%	reported that other family members intended to join them

Vulnerable groups

Pregnant / lactating women	23%	<div></div>
Chronically ill individual(s)	5%	<div></div>
Disabled individual(s)	2%	<div></div>

Intentions

0%	planned to move to a different location in next 3 months
----	--

Restrictions

0%	reported entry or exit restrictions during daylight hours
----	---

Food Security and Coping Strategies

Reported access to food assistance

98%	accessed food assistance in past month
99%	received Public Distribution System (PDS) in past month

Top three food consumption coping strategies

Cheaper Food	40%	<div></div>
Borrowed Food	14%	<div></div>
Smaller meals	7%	<div></div>

Top three reported livelihood coping strategies

Charitable Donations	75%	<div></div>
Debt	66%	<div></div>
Spent Savings	49%	<div></div>

WASH

Latrines and showers

0%	reported public or communal latrines
n/a	public/communal latrines lockable from the inside
n/a	public/communal latrines with functioning lighting

Top three reported methods of waste removal

Communal Bin	44%	<div></div>
Collected	44%	<div></div>
Throw in street	5%	<div></div>

Reported drinking water sources

0%	connection inside the home to collective water storage
100%	connection inside the home to private water storage
0%	communal water tap outside the shelter

Access to water

3%	reported 24 consecutive hours without access to water in the past month
----	---

Household Income

13%	reported as being economically inactive
-----	---

Top three income sources*:

Humanitarian aid	58%	<div></div>
Government aid	34%	<div></div>
Public Security Official	28%	<div></div>

*Households were asked to select all income sources within household.





IDP Camp Profile - Dawudiya

Dahuk, Iraq
April 2016

Management agency: BRHA
Manager/Focal point: Clara Eliea Gorial
Phone number: 7507416450
Email: clara_eliea@yahoo.com
Registration actor: BRHA

Summary

This profile provides an overview of conditions in Dawudiya camp. Primary data was collected through household surveys on 19-04-16. Households were randomly sampled to a 95% confidence and 10% margin of error, based on population figures provided by CCCM. In some cases, additional information from camp managers has been used to support findings. Round IV of data collection was in December 2015.

Camp Overview

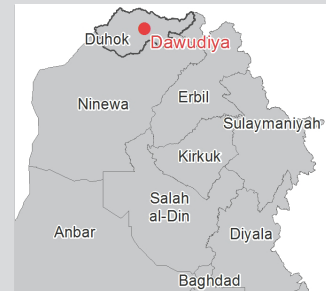
of individuals: 4173
of households: 786
Date opened: 01-07-13
Occupied number: 895
Ongoing extension: no
Planned capacity: 900
Camp area: 123457m²

Demographics

48% male / 52% female

2%	Over 60	2%
21%	18-59	22%
7%	12-17	9%
10%	6-11	9%
8%	0-5	11%

Location Map



IDP Camp Map - Dawudiya

Lat. 37° 5' 38.324" Long. 43° 13' 34.695" E



Sectoral Minimum Standards

		Target	Previous Round	Current Round	Achievement
Education	% of children aged 6-11 attending formal school	100%	80%	78%	●
	% of children aged 12-17 attending formal school	100%	72%	49%	●
Food	% of households accessed Family Food Parcel or equivalent in the past month	100%	98%	85%	●
Health	Health services are available on-site or within walking distance	Yes	Yes	Yes	●
CCCM	Average open area per household	min. 30m ²	86 m ²	84m ²	●
Protection	% of IDPs registered on an individual basis (MODM/DDM)	100%	98%	98%	●
	% of households accessed shelter assistance since arrival at the camp	100%	98%	98%	●
Shelter	Average covered area per person	min. 3.5m ²	8.3 m ²	10m ²	●
	Average number of individuals per shelter	max.5	5	5	●
WASH	# of persons per latrine	max. 20	5	4	●
	# of persons per shower	max. 20	5	5	●
	Frequency of solid waste disposal at least weekly	min. weekly	Yes	Yes	●

*GPS tracking of camp infrastructure was not possible this round due to restrictions from authorities. Area calculations subsequently could not be determined.

Targets based on minimum standards agreed with the CCCM Cluster, Iraq. Findings based on household-level data, enumerator field observations, and camp management documentation

● Minimum standard reached, ● More than 50% minimum standard reached, ● Less than 50% of minimum standard reached or not at all



CCCM CLUSTER
SUPPORTING DISPLACED COMMUNITIES

For more information on this profile please contact:
CCCM Cluster: iraqimo@ccmcluster.org
REACH Initiative: melissa.meinhart@reach-initiative.org

REACH An initiative of
IMPACT Initiatives
ACTED and UNOSAT



IDP Camp Profile - Dawudiya

Dahuk, Iraq
April 2016

Management agency: BRHA
Manager/Focal point: Clara Eliea Gorial
Phone number: 7507416450
Email: clara_eliea@yahoo.com
Registration actor: BRHA

Shelter

Top three observed shelter types*

Caravan	100%	<div></div>
n/a	n/a	
n/a	n/a	

*Households were asked to select all shelter typologies within household.

NFI items

3%	reported a second fly sheet
98%	reported access to an air conditioner
2	average number of carpets per HH
9	average number of mattresses per HH

Hazards

15%	reported exposed electrical cables at site
-----	--

Shelter Improvement

65%	reported making own improvements to their shelter
-----	---

Households reporting flooding in past three months, by type

No flooding	97%	<div></div>
Flooding (temporary damage)	2%	<div></div>
Flooding (permanent damage)	1%	<div></div>

Community Organisation

IDP committees

100%	reported awareness of IDP committee(s)
------	--

Complaints mechanism

89%	reported awareness of complaints mechanism
-----	--

Protection

Family Separation

0%	reported hosting unaccompanied or separated minors
1%	reported that other family members intended to join them

Vulnerable groups

Pregnant / lactating women	22%	<div></div>
Chronically ill individual(s)	6%	<div></div>
Disabled individual(s)	2%	<div></div>

Intentions

1%	planned to move to a different location in next 3 months
----	--

Restrictions

0%	reported entry or exit restrictions during daylight hours
----	---

Food Security and Coping Strategies

Reported access to food assistance

85%	accessed food assistance in past month
98%	received Public Distribution System (PDS) in past month

Top three food consumption coping strategies

Cheaper Food	45%	<div></div>
Borrowed Food	16%	<div></div>
Smaller meals	5%	<div></div>

Top three reported livelihood coping strategies

Charitable Donations	54%	<div></div>
Debt	50%	<div></div>
Spent Savings	39%	<div></div>

WASH

Latrines and showers

0%	reported public or communal latrines
n/a	public/communal latrines lockable from the inside
n/a	public/communal latrines with functioning lighting

Top three reported methods of waste removal

Communal Bin	60%	<div></div>
Collected	40%	<div></div>
n/a	n/a	

Reported drinking water sources

0%	connection inside the home to collective water storage
100%	connection inside the home to private water storage
0%	communal water tap outside the shelter

Access to water

5%	reported 24 consecutive hours without access to water in the past month
----	---

Household Income

5%	reported as being economically inactive
----	---

Top three income sources*:

Public Security Official	34%	<div></div>
Unskilled Labour	27%	<div></div>
Government aid	20%	<div></div>

*Households were asked to select all income sources within household.





IDP Camp Profile - Kabarto 1

Dahuk, Iraq
April 2016

Management agency: BRHA
Manager/Focal point: Hakar Mohammed Amin Raouf
Phone number: 7504578875
Email: kabartoo1@gmail.com
Registration actor: BRHA

Summary


This profile provides an overview of conditions in Kabarto 1 camp. Primary data was collected through household surveys on 24-04-16. Households were randomly sampled to a 95% confidence and 10% margin of error, based on population figures provided by CCCM. In some cases, additional information from camp managers has been used to support findings. Round IV of data collection was in December 2015.

Camp Overview

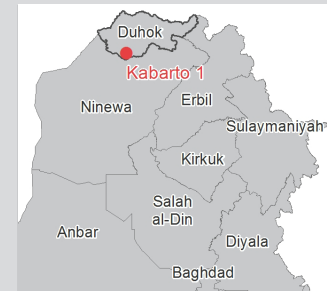
of individuals: 14032
of households: 2407
Date opened: 16-11-14
Occupied number: 3000
Ongoing extension: no
Planned capacity: 3000
Camp area: 427287m²

Demographics

50% male / 50% female

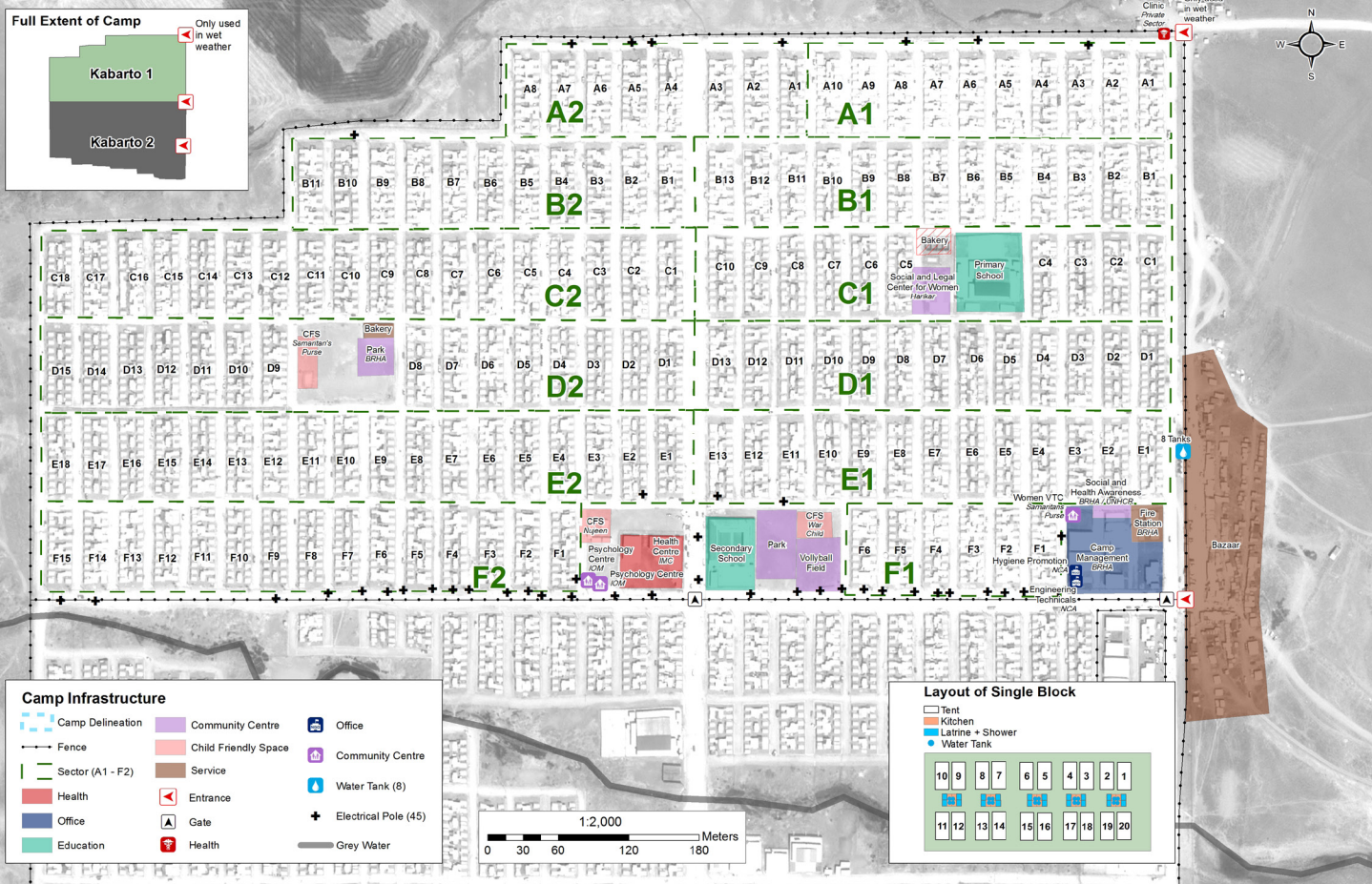


Location Map



IDP Camp Map - Kabarto 1

Lat. 36° 47' 34.892" N Long. 42° 51' 29.428" E



Sectoral Minimum Standards

		Target	Previous Round	Current Round	Achievement
Education	% of children aged 6-11 attending formal school	100%	82%	68%	●
	% of children aged 12-17 attending formal school	100%	76%	56%	●
Food	% of households accessed Family Food Parcel or equivalent in the past month	100%	80%	82%	●
Health	Health services are available on-site or within walking distance	Yes	Yes	Yes	●
CCCM	Average open area per household	min. 30m ²	133 m ²	136m ²	●
Protection	% of IDPs registered on an individual basis (MODM/DDM)	100%	98%	94%	●
	% of households accessed shelter assistance since arrival at the camp	100%	31%	92%	●
	Average covered area per person	min. 3.5m ²	3.1 m ²	3.1m ²	●
Shelter	Average number of individuals per shelter	max.5	5	5	●
	# of persons per latrine	max. 20	5	4	●
	# of persons per shower	max. 20	5	4	●
WASH	Frequency of solid waste disposal at least weekly	min. weekly	Yes	Yes	●

*GPS tracking of camp infrastructure was not possible this round due to restrictions from authorities. Area calculations subsequently could not be determined.

Targets based on minimum standards agreed with the CCCM Cluster, Iraq. Findings based on household-level data, enumerator field observations, and camp management documentation

● Minimum standard reached, ● More than 50% minimum standard reached, ● Less than 50% of minimum standard reached or not at all



CCCM CLUSTER
SUPPORTING DISPLACED COMMUNITIES

For more information on this profile please contact:
CCCM Cluster: iraqimo@ccmcluster.org
REACH Initiative: melissa.meinhart@reach-initiative.org

REACH An initiative of
IMPACT Initiatives
ACTED and UNOSAT



IDP Camp Profile - Kabarto 1

Dahuk, Iraq
April 2016

Management agency: BRHA
Manager/Focal point: Hakar Mohammed Amin Raouf
Phone number: 7504578875
Email: kabartoo1@gmail.com
Registration actor: BRHA

Shelter

Top three observed shelter types*

Tent on cement base	100%	<div></div>
Tent on ground	n/a	
n/a	n/a	

*Households were asked to select all shelter typologies within household.

NFI items

9%	reported a second fly sheet
98%	reported access to an air conditioner
2	average number of carpets per HH
9	average number of mattresses per HH

Hazards

21%	reported exposed electrical cables at site
-----	--

Shelter Improvement

76%	reported making own improvements to their shelter
-----	---

Households reporting flooding in past three months, by type

No flooding	96%	<div></div>
Flooding (temporary damage)	2%	<div></div>
Flooding (permanent damage)	2%	<div></div>

Community Organisation

IDP committees

100%	reported awareness of IDP committee(s)
------	--

Complaints mechanism

99%	reported awareness of complaints mechanism
-----	--

Protection

Family Separation

0%	reported hosting unaccompanied or separated minors
1%	reported that other family members intended to join them

Vulnerable groups

Pregnant / lactating women	17%	<div></div>
Chronically ill individual(s)	4%	<div></div>
Disabled individual(s)	1%	<div></div>

Intentions

3%	planned to move to a different location in next 3 months
----	--

Restrictions

0%	reported entry or exit restrictions during daylight hours
----	---

Food Security and Coping Strategies

Reported access to food assistance

82%	accessed food assistance in past month
98%	received Public Distribution System (PDS) in past month

Top three food consumption coping strategies

Cheaper Food	48%	<div></div>
Borrowed Food	14%	<div></div>
Less meals	12%	<div></div>

Top three reported livelihood coping strategies

Debt	49%	<div></div>
Selling Assets	23%	<div></div>
Spent Savings	19%	<div></div>

WASH

Latrines and showers

0%	reported public or communal latrines
n/a	public/communal latrines lockable from the inside
n/a	public/communal latrines with functioning lighting

Top three reported methods of waste removal

Collected	84%	<div></div>
Communal Bin	16%	<div></div>
n/a	n/a	

Reported drinking water sources

0%	connection inside the home to collective water storage
100%	connection inside the home to private water storage
0%	communal water tap outside the shelter

Access to water

6%	reported 24 consecutive hours without access to water in the past month
----	---

Household Income

5%	reported as being economically inactive
----	---

Top three income sources*:

Humanitarian aid	23%	<div></div>
Public Security Official	21%	<div></div>
Unskilled labour	16%	<div></div>

*Households were asked to select all income sources within household.



IDP Camp Profile - Kabarto 2

Dahuk, Iraq
April 2016

Management agency: BRHA
Manager/Focal point: Hoger Ramadan Abdulkarim
Phone number: 7504696275
Email: Kabartoo2@gmail.com
Registration actor: BRHA

Summary

This profile provides an overview of conditions in Kabarto 2 camp. Primary data was collected through household surveys on 24-04-16. Households were randomly sampled to a 95% confidence and 10% margin of error, based on population figures provided by CCCM. In some cases, additional information from camp managers has been used to support findings. Round IV of data collection was in December 2015.

Camp Overview

of individuals: 13687
of households: 2408
Date opened: 16-11-14
Occupied number: 3000
Ongoing extension: no
Planned capacity: 3000
Camp area: 479171m²

Demographics

52% male / 48% female

2% | Over 60 | 2%
24% | 18-59 | 22%
9% | 12-17 | 9%
8% | 6-11 | 9%
9% | 0-5 | 7%

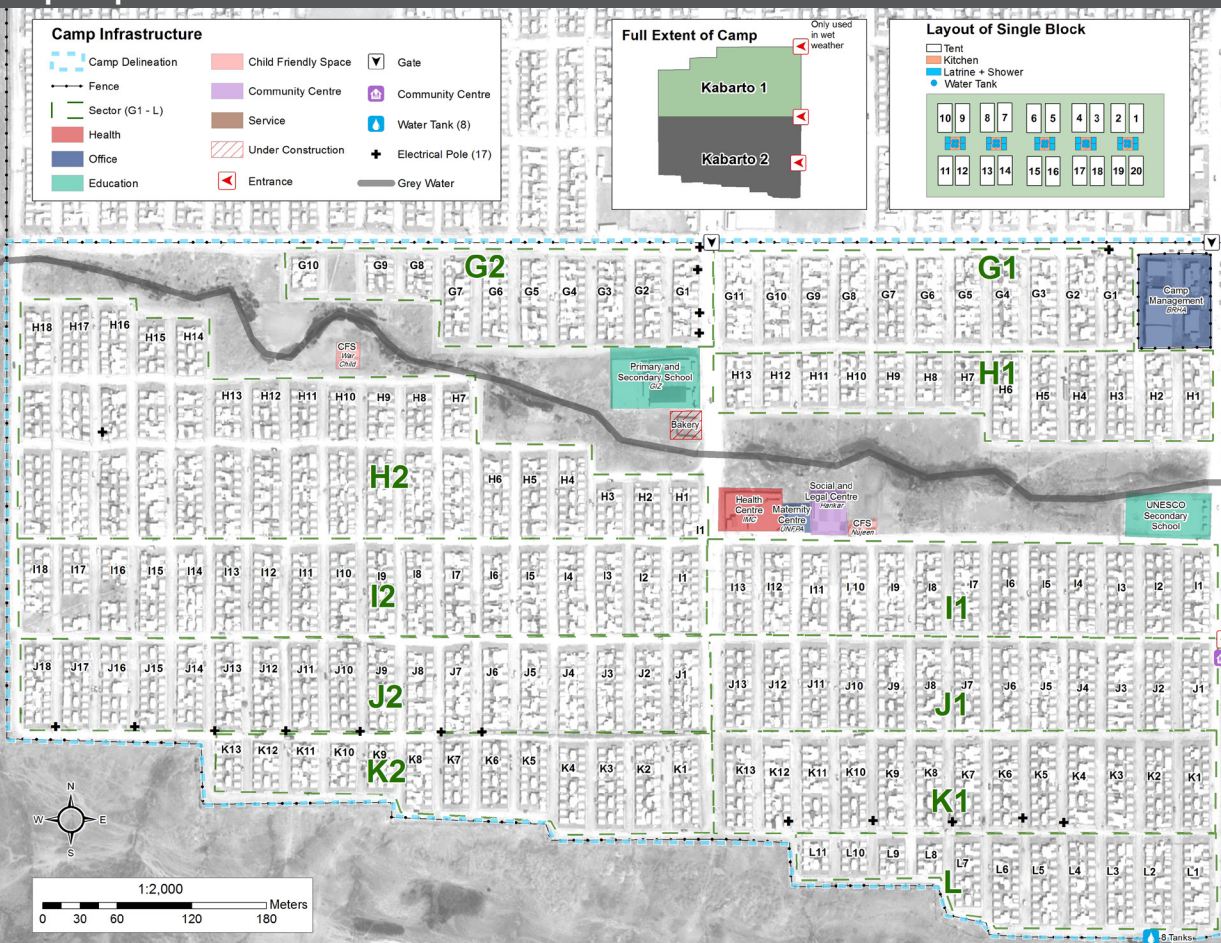


Location Map



IDP Camp Map - Kabarto 2

Lat. 36° 47' 8.675" N Long. 42° 51' 30.146" E



Sectoral Minimum Standards

		Target	Previous Round	Current Round	Achievement
Education	% of children aged 6-11 attending formal school	100%	73%	72%	●
	% of children aged 12-17 attending formal school	100%	52%	34%	●
Food	% of households accessed Family Food Parcel or equivalent in the past month	100%	84%	85%	●
Health	Health services are available on-site or within walking distance	Yes	Yes	Yes	●
CCCM	Average open area per household	min. 30m ²	155 m ²	161m ²	●
Protection	% of IDPs registered on an individual basis (MODM/DDM)	100%	98%	96%	●
	% of households accessed shelter assistance since arrival at the camp	100%	32%	84%	●
Shelter	Average covered area per person	min. 3.5m ²	3.1 m ²	3.1m ²	●
	Average number of individuals per shelter	max.5	5	5	●
WASH	# of persons per latrine	max. 20	5	5	●
	# of persons per shower	max. 20	5	5	●
	Frequency of solid waste disposal at least weekly	min. weekly	Yes	Yes	●

*GPS tracking of camp infrastructure was not possible this round due to restrictions from authorities. Area calculations subsequently could not be determined.

Targets based on minimum standards agreed with the CCCM Cluster, Iraq. Findings based on household-level data, enumerator field observations, and camp management documentation

● Minimum standard reached, ● More than 50% minimum standard reached, ● Less than 50% of minimum standard reached or not at all



CCCM CLUSTER
SUPPORTING DISPLACED COMMUNITIES

For more information on this profile please contact:
CCCM Cluster: iraqimo@ccmcluster.org
REACH Initiative: melissa.meinhart@reach-initiative.org

REACH An initiative of
IMPACT Initiatives
ACTED and UNOSAT



IDP Camp Profile - Kabarto 2

Dahuk, Iraq
April 2016

Management agency: BRHA
Manager/Focal point: Hoger Ramadan Abdulkarim
Phone number: 7504696275
Email: Kabartoo2@gmail.com
Registration actor: BRHA

Shelter

Top three observed shelter types*

Tent on cement base	100%	<div></div>
Tent with brick walls	n/a	
n/a	n/a	

*Households were asked to select all shelter typologies within household.

NFI items

4%	reported a second fly sheet
99%	reported access to an air conditioner
2	average number of carpets per HH
8	average number of mattresses per HH

Hazards

21%	reported exposed electrical cables at site
-----	--

Shelter Improvement

73%	reported making own improvements to their shelter
-----	---

Households reporting flooding in past three months, by type

No flooding	95%	<div></div>
Flooding (temporary damage)	2%	<div></div>
Flooding (permanent damage)	3%	<div></div>

Community Organisation

IDP committees

100%	reported awareness of IDP committee(s)
------	--

Complaints mechanism

98%	reported awareness of complaints mechanism
-----	--

Protection

Family Separation

0%	reported hosting unaccompanied or separated minors
0%	reported that other family members intended to join them

Vulnerable groups

Pregnant / lactating women	17%	<div></div>
Chronically ill individual(s)	4%	<div></div>
Disabled individual(s)	2%	<div></div>

Intentions

0%	planned to move to a different location in next 3 months
----	--

Restrictions

1%	reported entry or exit restrictions during daylight hours
----	---

Food Security and Coping Strategies

Reported access to food assistance

85%	accessed food assistance in past month
97%	received Public Distribution System (PDS) in past month

Top three food consumption coping strategies

Cheaper Food	38%	<div></div>
Smaller meals	15%	<div></div>
Less meals	12%	<div></div>

Top three reported livelihood coping strategies

Debt	37%	<div></div>
Selling Assets	24%	<div></div>
Support From Friends and Family	18%	<div></div>

WASH

Latrines and showers

0%	reported public or communal latrines
n/a	public/communal latrines lockable from the inside
n/a	public/communal latrines with functioning lighting

Top three reported methods of waste removal

Collected	73%	<div></div>
Communal Bin	27%	<div></div>
n/a	n/a	

Reported drinking water sources

6%	connection inside the home to collective water storage
94%	connection inside the home to private water storage
0%	communal water tap outside the shelter

Access to water

0%	reported 24 consecutive hours without access to water in the past month
----	---

Household Income

4%	reported as being economically inactive
----	---

Top three income sources*:

Humanitarian aid	30%	<div></div>
Public Security Official	30%	<div></div>
Government aid	15%	<div></div>

*Households were asked to select all income sources within household.





IDP Camp Profile - Khanke

Dahuk, Iraq
April 2016

Management agency: BRHA
Manager/Focal point: Deyan Jafar Hamo
Phone number: 7504501503
Email: khankicamp@yahoo.com
Registration actor: BRHA

Summary

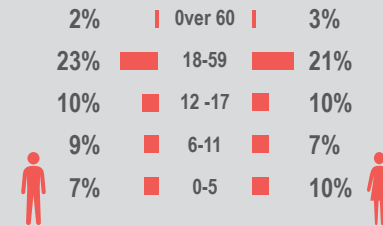
This profile provides an overview of conditions in Khanke camp. Primary data was collected through household surveys on 25-04-16. Households were randomly sampled to a 95% confidence and 10% margin of error, based on population figures provided by CCCM. In some cases, additional information from camp managers has been used to support findings. Round IV of data collection was in December 2015.

Camp Overview

of individuals: 16544
of households: 2906
Date opened: 16-11-14
Occupied number: 3120
Ongoing extension: no
Planned capacity: 3120
Camp area: 729194m²

Demographics

50% male / 50% female

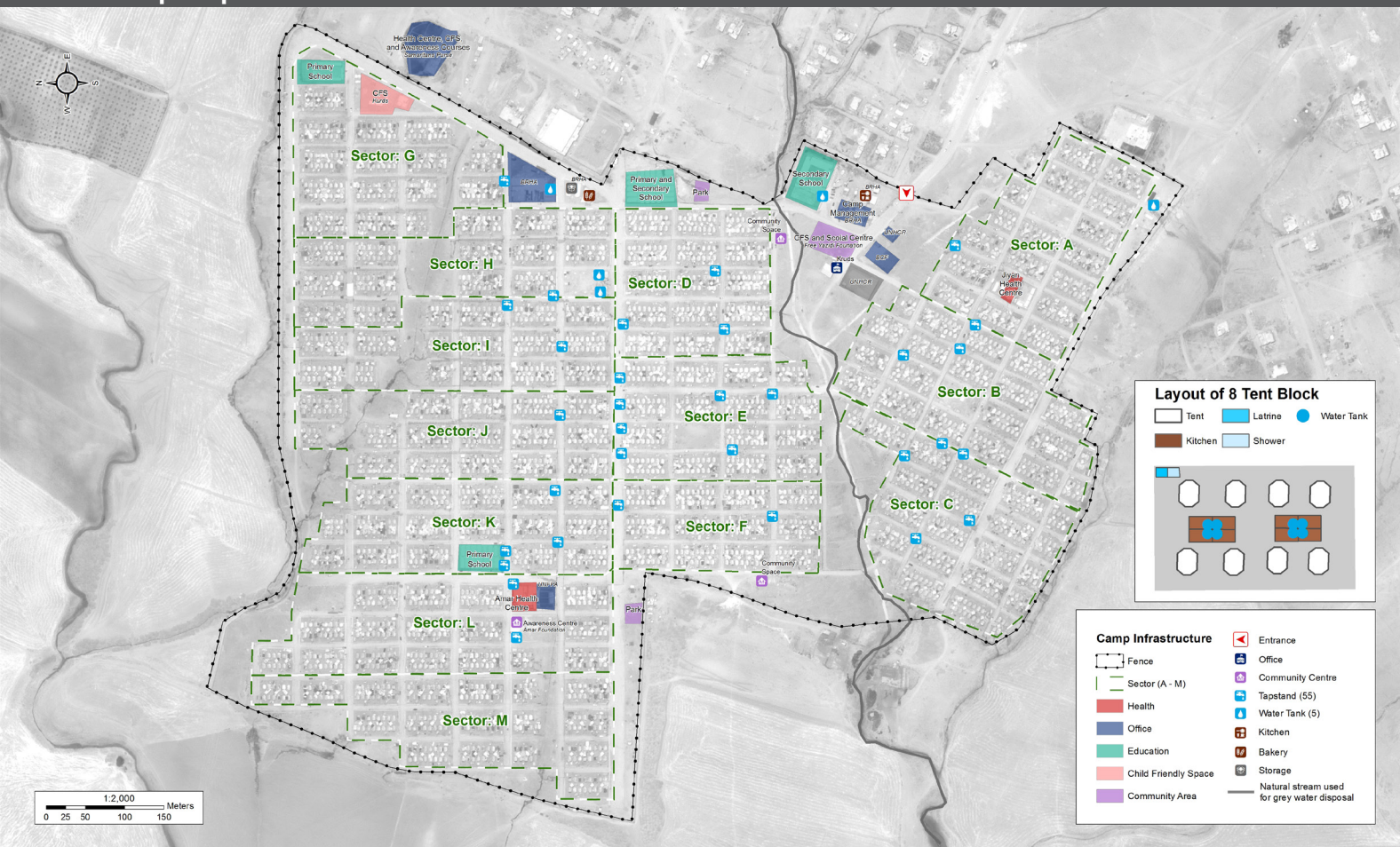


Location Map



IDP Camp Map - Khanke

Lat. 36° 46' 46.403" N Long. 42° 46' 25.41" E



Sectoral Minimum Standards

		Target	Previous Round	Current Round	Achievement
Education	% of children aged 6-11 attending formal school	100%	77%	71%	●
	% of children aged 12-17 attending formal school	100%	61%	57%	●
Food	% of households accessed Family Food Parcel or equivalent in the past month	100%	95%	100%	●
Health	Health services are available on-site or within walking distance	Yes	Yes	Yes	●
CCCM	Average open area per household	min. 30m ²	219 m ²	217m ²	●
Protection	% of IDPs registered on an individual basis (MODM/DDM)	100%	97%	97%	●
	% of households accessed shelter assistance since arrival at the camp	100%	74%	95%	●
	Average covered area per person	min. 3.5m ²	3.8 m ²	3.8m ²	●
Shelter	Average number of individuals per shelter	max.5	5	5	●
	# of persons per latrine	max. 20	21	10	●
	# of persons per shower	max. 20	21	18	●
WASH	Frequency of solid waste disposal at least weekly	min. weekly	Yes	Yes	●

*GPS tracking of camp infrastructure was not possible this round due to restrictions from authorities. Area calculations subsequently could not be determined.

Targets based on minimum standards agreed with the CCCM Cluster, Iraq. Findings based on household-level data, enumerator field observations, and camp management documentation

● Minimum standard reached, ● More than 50% minimum standard reached, ● Less than 50% of minimum standard reached or not at all



CCCM CLUSTER
SUPPORTING DISPLACED COMMUNITIES

For more information on this profile please contact:
CCCM Cluster: iraqimo@cccmcluster.org
REACH Initiative: melissa.meinhart@reach-initiative.org

REACH An initiative of
IMPACT Initiatives
ACTED and UNOSAT



IDP Camp Profile - Khanke

Dahuk, Iraq
April 2016

Management agency: BRHA
Manager/Focal point: Deyan Jafar Hamo
Phone number: 7504501503
Email: khankicamp@yahoo.com
Registration actor: BRHA

Shelter

Top three observed shelter types*

Tent with brick walls	66%	<div></div>
Tent with cement base	34%	<div></div>
n/a	n/a	

*Households were asked to select all shelter typologies within household.

NFI items

76%	reported a second fly sheet
94%	reported access to an air conditioner
2	average number of carpets per HH
8	average number of mattresses per HH

Hazards

23%	reported exposed electrical cables at site
-----	--

Shelter Improvement

82%	reported making own improvements to their shelter
-----	---

Households reporting flooding in past three months, by type

No flooding	95%	<div></div>
Flooding (temporary damage)	4%	<div></div>
Flooding (permanent damage)	1%	<div></div>

Community Organisation

IDP committees

100%	reported awareness of IDP committee(s)
------	--

Complaints mechanism

92%	reported awareness of complaints mechanism
-----	--

Protection

Family Separation

0%	reported hosting unaccompanied or separated minors
0%	reported that other family members intended to join them

Vulnerable groups

Pregnant / lactating women	30%	<div></div>
Chronically ill individual(s)	6%	<div></div>
Disabled individual(s)	2%	<div></div>

Intentions

2%	planned to move to a different location in next 3 months
----	--

Restrictions

3%	reported entry or exit restrictions during daylight hours
----	---

Food Security and Coping Strategies

Reported access to food assistance

100%	accessed food assistance in past month
93%	received Public Distribution System (PDS) in past month

Top three food consumption coping strategies

Cheaper Food	42%	<div></div>
Borrowed Food	13%	<div></div>
Smaller meals	12%	<div></div>

Top three reported livelihood coping strategies

Debt	58%	<div></div>
Support From Friends and Family	20%	<div></div>
Selling Assets	19%	<div></div>

WASH

Latrines and showers

47%	reported public or communal latrines
89%	public/communal latrines lockable from the inside
53%	public/communal latrines with functioning lighting

Top three reported methods of waste removal

Collected	89%	<div></div>
Throw in street	11%	<div></div>
n/a	n/a	

Reported drinking water sources

0%	connection inside the home to collective water storage
100%	connection inside the home to private water storage
0%	communal water tap outside the shelter

Access to water

17%	reported 24 consecutive hours without access to water in the past month
-----	---

Household Income

3%	reported as being economically inactive
----	---

Top three income sources*:

Public Security Official	37%	<div></div>
Humanitarian aid	29%	<div></div>
Unskilled labour	14%	<div></div>

*Households were asked to select all income sources within household.



IDP Camp Profile - Rwanga Community

Dahuk, Iraq
April 2016

Management agency: BRHA
Manager/Focal point: Yahya Adam Maroof
Phone number: 7504676808
Email: yahyaadam1951@gmail.com
Registration actor: BRHA

Summary


This profile provides an overview of conditions in Rwanga Community camp. Primary data was collected through household surveys on 07-04-16. Households were randomly sampled to a 95% confidence and 10% margin of error, based on population figures provided by CCCM. In some cases, additional information from camp managers has been used to support findings. Round IV of data collection was in December 2015.

Camp Overview

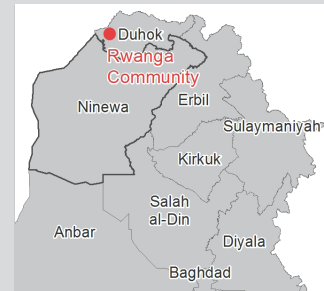
of individuals: 15309
of households: 2675
Date opened: 20-08-14
Occupied number: 2995
Ongoing extension: no
Planned capacity: 2998
Camp area: 510555m²

Demographics

49% male / 51% female



Location Map



IDP Camp Map - Rwanga Community

Lat. 36° 40' 9.888" N Long. 43° 25' 59.683" E



Sectoral Minimum Standards

		Target	Previous Round	Current Round	Achievement
Education	% of children aged 6-11 attending formal school	100%	78%	72%	●
	% of children aged 12-17 attending formal school	100%	64%	59%	●
Food	% of households accessed Family Food Parcel or equivalent in the past month	100%	100%	99%	●
Health	Health services are available on-site or within walking distance	Yes	Yes	Yes	●
CCCM	Average open area per household	min. 30m ²	164 m ²	166m ²	●
Protection	% of IDPs registered on an individual basis (MODM/DDM)	100%	99%	98%	●
	% of households accessed shelter assistance since arrival at the camp	100%	87%	100%	●
	Average covered area per person	min. 3.5m ²	4.5 m ²	4.5m ²	●
Shelter	Average number of individuals per shelter	max.5	5	5	●
	# of persons per latrine	max. 20	5	5	●
	# of persons per shower	max. 20	5	5	●
WASH	Frequency of solid waste disposal at least weekly	min. weekly	Yes	Yes	●

*GPS tracking of camp infrastructure was not possible this round due to restrictions from authorities. Area calculations subsequently could not be determined.
Targets based on minimum standards agreed with the CCCM Cluster, Iraq. Findings based on household-level data, enumerator field observations, and camp management documentation
● Minimum standard reached, ● More than 50% minimum standard reached, ● Less than 50% of minimum standard reached or not at all



CCCM CLUSTER
SUPPORTING DISPLACED COMMUNITIES

For more information on this profile please contact:
CCCM Cluster: iraqimo@cccmcluster.org
REACH Initiative: melissa.meinhart@reach-initiative.org

REACH An initiative of
IMPACT Initiatives
ACTED and UNOSAT



IDP Camp Profile - Rwanga Community

Dahuk, Iraq
April 2016

Management agency: BRHA
Manager/Focal point: Yahya Adam Maroof
Phone number: 7504676808
Email: yahyaadam1951@gmail.com
Registration actor: BRHA

Shelter

Top three observed shelter types*

Caravan	100%	<div></div>
Tent with cement base	n/a	
n/a	n/a	

*Households were asked to select all shelter typologies within household.

NFI items

5%	reported a second fly sheet
99%	reported access to an air conditioner
2	average number of carpets per HH
10	average number of mattresses per HH

Hazards

8%	reported exposed electrical cables at site
----	--

Shelter Improvement

44%	reported making own improvements to their shelter
-----	---

Households reporting flooding in past three months, by type

No flooding	97%	<div></div>
Flooding (temporary damage)	3%	<div></div>
Flooding (permanent damage)	0%	

Community Organisation

IDP committees

100%	reported awareness of IDP committee(s)
------	--

Complaints mechanism

90%	reported awareness of complaints mechanism
-----	--

Protection

Family Separation

0%	reported hosting unaccompanied or separated minors
2%	reported that other family members intended to join them

Vulnerable groups

Pregnant / lactating women	27%	<div></div>
Chronically ill individual(s)	6%	<div></div>
Disabled individual(s)	2%	<div></div>

Intentions

0%	planned to move to a different location in next 3 months
----	--

Restrictions

0%	reported entry or exit restrictions during daylight hours
----	---

Food Security and Coping Strategies

Reported access to food assistance

99%	accessed food assistance in past month
99%	received Public Distribution System (PDS) in past month

Top three food consumption coping strategies

Cheaper Food	45%	<div></div>
Borrowed Food	15%	<div></div>
Smaller meals	9%	<div></div>

Top three reported livelihood coping strategies

Charitable Donations	75%	<div></div>
Debt	56%	<div></div>
Spent Savings	29%	<div></div>

WASH

Latrines and showers

0%	reported public or communal latrines
n/a	public/communal latrines lockable from the inside
n/a	public/communal latrines with functioning lighting

Top three reported methods of waste removal

Collected	76%	<div></div>
Communal Bin	24%	<div></div>
n/a	n/a	

Reported drinking water sources

0%	connection inside the home to collective water storage
100%	connection inside the home to private water storage
0%	communal water tap outside the shelter

Access to water

10%	reported 24 consecutive hours without access to water in the past month
-----	---

Household Income

5%	reported as being economically inactive
----	---

Top three income sources*:

Government aid	35%	<div></div>
Public Security Official	33%	<div></div>
Humanitarian aid	21%	<div></div>

*Households were asked to select all income sources within household.



IDP Camp Profile - Shariya

Dahuk, Iraq
April 2016

Management agency: BRHA
Manager/Focal point: Soud Masto Najem
Phone number: 7504572922
Email: s.msto@yahoo.com
Registration actor: BRHA

Summary


This profile provides an overview of conditions in Shariya camp. Primary data was collected through household surveys on 20-04-16. Households were randomly sampled to a 95% confidence and 10% margin of error, based on population figures provided by CCCM. In some cases, additional information from camp managers has been used to support findings. Round IV of data collection was in December 2015.

Camp Overview

of individuals: 17134
of households: 3245
Date opened: 06-01-15
Occupied number: 4000
Ongoing extension: no
Planned capacity: 4000
Camp area: 568461m²

Demographics

50% male / 50% female

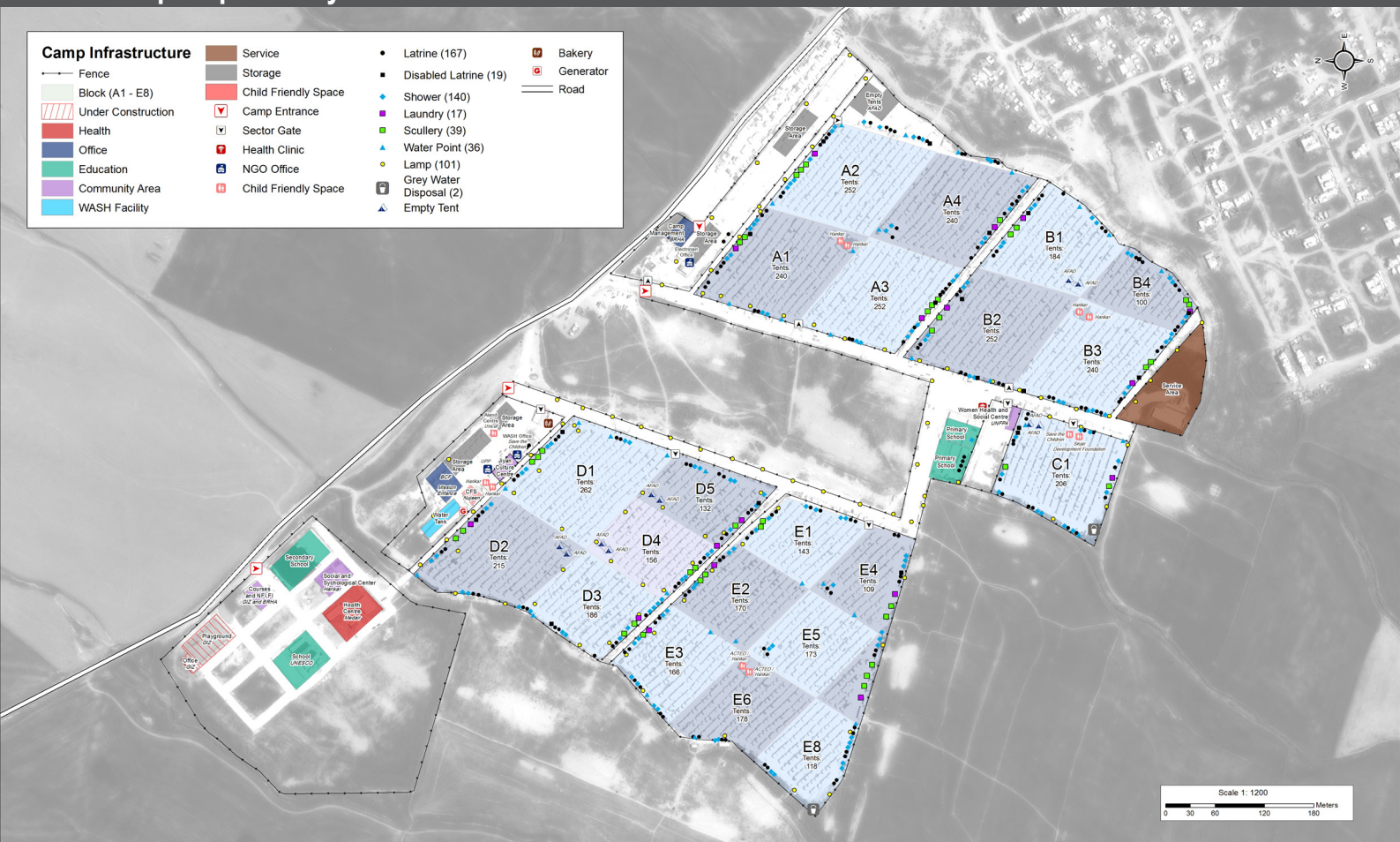
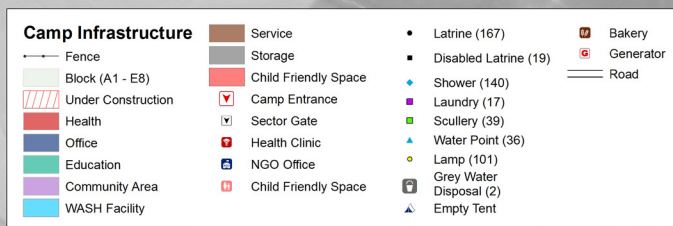


Location Map



IDP Camp Map - Shariya

Lat. 37° 3' 21.169" N Long. 42° 58' 58.983" E



Sectoral Minimum Standards

		Target	Previous Round	Current Round	Achievement
Education	% of children aged 6-11 attending formal school	100%	81%	82%	●
	% of children aged 12-17 attending formal school	100%	69%	44%	●
Food	% of households accessed Family Food Parcel or equivalent in the past month	100%	85%	90%	●
Health	Health services are available on-site or within walking distance	Yes	Yes	Yes	●
CCCM	Average open area per household	min. 30m ²	74 m ²	102m ²	●
Protection	% of IDPs registered on an individual basis (MODM/DDM)	100%	98%	96%	●
Shelter	% of households accessed shelter assistance since arrival at the camp	100%	26%	90%	●
	Average covered area per person	min. 3.5m ²	3.8 m ²	4.5m ²	●
	Average number of individuals per shelter	max.5	5	4	●
WASH	# of persons per latrine	max. 20	99	20	●
	# of persons per shower	max. 20	132	25	●
	Frequency of solid waste disposal at least weekly	min. weekly	Yes	Yes	●

*GPS tracking of camp infrastructure was not possible this round due to restrictions from authorities. Area calculations subsequently could not be determined.

Targets based on minimum standards agreed with the CCCM Cluster, Iraq. Findings based on household-level data, enumerator field observations, and camp management documentation

● Minimum standard reached, ● More than 50% minimum standard reached, ● Less than 50% of minimum standard reached or not at all



CCCM CLUSTER
SUPPORTING DISPLACED COMMUNITIES

For more information on this profile please contact:
CCCM Cluster: iraqimo@cccmcluster.org
REACH Initiative: melissa.meinhart@reach-initiative.org

REACH An initiative of
IMPACT Initiatives
ACTED and UNOSAT



IDP Camp Profile - Shariya

Dahuk, Iraq
April 2016

Management agency: BRHA
Manager/Focal point: Soud Masto Najem
Phone number: 7504572922
Email: s.msto@yahoo.com
Registration actor: BRHA

Shelter

Top three observed shelter types*

Tent on cement base	100%	<div></div>
n/a	n/a	
n/a	n/a	

*Households were asked to select all shelter typologies within household.

NFI items

6%	reported a second fly sheet
94%	reported access to an air conditioner
2	average number of carpets per HH
9	average number of mattresses per HH

Hazards

16%	reported exposed electrical cables at site
-----	--

Shelter Improvement

65%	reported making own improvements to their shelter
-----	---

Households reporting flooding in past three months, by type

No flooding	94%	<div></div>
Flooding (temporary damage)	5%	<div></div>
Flooding (permanent damage)	1%	<div></div>

Community Organisation

IDP committees

100%	reported awareness of IDP committee(s)
------	--

Complaints mechanism

90%	reported awareness of complaints mechanism
-----	--

Protection

Family Separation

0%	reported hosting unaccompanied or separated minors
0%	reported that other family members intended to join them

Vulnerable groups

Pregnant / lactating women	21%	<div></div>
Chronically ill individual(s)	5%	<div></div>
Disabled individual(s)	2%	<div></div>

Intentions

1%	planned to move to a different location in next 3 months
----	--

Restrictions

2%	reported entry or exit restrictions during daylight hours
----	---

Food Security and Coping Strategies

Reported access to food assistance

90%	accessed food assistance in past month
97%	received Public Distribution System (PDS) in past month

Top three food consumption coping strategies

Cheaper Food	41%	<div></div>
Borrowed Food	17%	<div></div>
Less meals	14%	<div></div>

Top three reported livelihood coping strategies

Debt	43%	<div></div>
Selling Assets	25%	<div></div>
Sold Assistance	24%	<div></div>

WASH

Latrines and showers

98%	reported public or communal latrines
96%	public/communal latrines lockable from the inside
92%	public/communal latrines with functioning lighting

Top three reported methods of waste removal

Collected	88%	<div></div>
Communal Bin	10%	<div></div>
Throw in street	2%	<div></div>

Reported drinking water sources

12%	connection inside the home to collective water storage
4%	connection inside the home to private water storage
84%	communal water tap outside the shelter

Access to water

0%	reported 24 consecutive hours without access to water in the past month
----	---

Household Income

8%	reported as being economically inactive
----	---

Top three income sources*:

Public Security Official	33%	<div></div>
Humanitarian aid	27%	<div></div>
Unskilled labour	19%	<div></div>

*Households were asked to select all income sources within household.



IDP Camp Profile - Alwand 1

Diyala, Iraq
April 2016

Management agency: Government and YAO Organization
Manager/Focal point: Mithaq Abed Mohammed
Phone number: 7705887797
Email: alwandcrvan@gmail.com
Registration actor: Camp management

Summary

This profile provides an overview of conditions in Alwand 1 camp. Primary data was collected through household surveys on 10-04-16. Households were randomly sampled to a 95% confidence and 10% margin of error, based on population figures provided by CCCM. In some cases, additional information from camp managers has been used to support findings. Round IV of data collection was in December 2015.

Camp Overview

of individuals: 6338
of households: 950
Date opened: 01-08-14
Occupied number: 800
Ongoing extension: yes
Planned capacity: 1600
Camp area: 225387m²

Demographics

51% male / 49% female

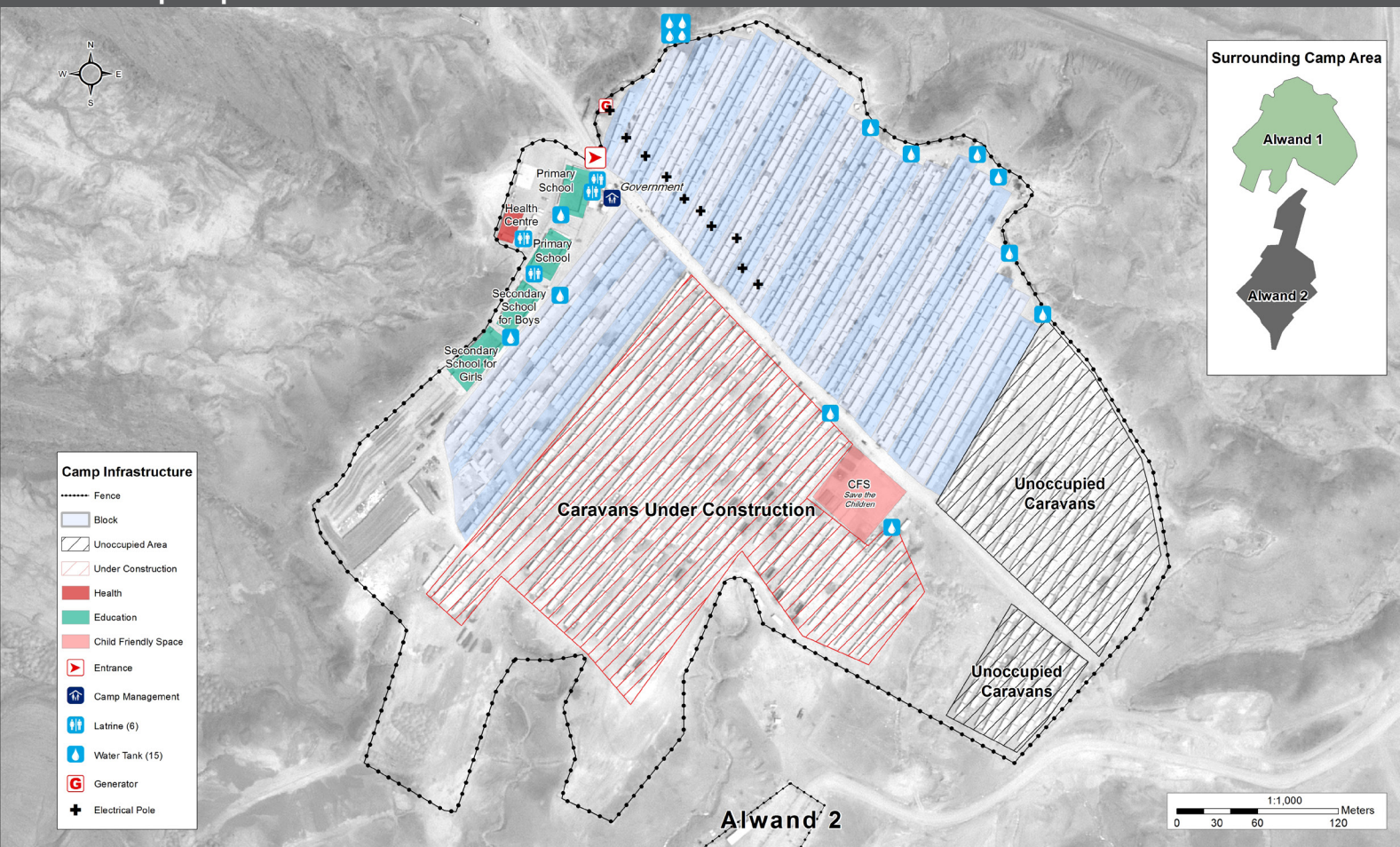
1%	Over 60	2%
22%	18-59	23%
9%	12-17	7%
11%	6-11	9%
8%	0-5	9%

Location Map



IDP Camp Map - Alwand 1

Lat. 35° 25' 3.431" N Long. 45° 36' 21.359" E



Sectoral Minimum Standards

		Target	Previous Round	Current Round	Achievement
Education	% of children aged 6-11 attending formal school	100%	70%	83%	●
	% of children aged 12-17 attending formal school	100%	65%	37%	●
Food	% of households accessed Family Food Parcel or equivalent in the past month	100%	99%	98%	●
Health	Health services are available on-site or within walking distance	Yes	Yes	Yes	●
CCCM	Average open area per household	min. 30m ²	223 m ²	184m ²	●
Protection	% of IDPs registered on an individual basis (MODM/DDM)	100%	98%	96%	●
	% of households accessed shelter assistance since arrival at the camp	100%	79%	92%	●
	Average covered area per person	min. 3.5m ²	4.7 m ²	4m ²	●
Shelter	Average number of individuals per shelter	max.5	8	8	●
	# of persons per latrine	max. 20	3	10	●
	# of persons per shower	max. 20	3	10	●
WASH	Frequency of solid waste disposal at least weekly	min. weekly	Yes	Yes	●

*GPS tracking of camp infrastructure was not possible this round due to restrictions from authorities. Area calculations subsequently could not be determined.

Targets based on minimum standards agreed with the CCCM Cluster, Iraq. Findings based on household-level data, enumerator field observations, and camp management documentation

● Minimum standard reached, ● More than 50% minimum standard reached, ● Less than 50% of minimum standard reached or not at all



CCCM CLUSTER
SUPPORTING DISPLACED COMMUNITIES

For more information on this profile please contact:
CCCM Cluster: iraqimo@cccmcluster.org
REACH Initiative: melissa.meinhart@reach-initiative.org

REACH An initiative of
IMPACT Initiatives
ACTED and UNOSAT



IDP Camp Profile - Alwand 1

Diyala, Iraq
April 2016

Management agency: Government and YAO Organization
Manager/Focal point: Mithaq Abed Mohammed
Phone number: 7705887797
Email: alwandcrvan@gmail.com
Registration actor: Camp management

Shelter

Top three observed shelter types*

Caravan	90%	<div></div>
Tent on cement base	10%	<div></div>
n/a	n/a	

*Households were asked to select all shelter typologies within household.

NFI items

34%	reported a second fly sheet
67%	reported access to an air conditioner
2	average number of carpets per HH
7	average number of mattresses per HH

Hazards

5%	reported exposed electrical cables at site
----	--

Shelter Improvement

22%	reported making own improvements to their shelter
-----	---

Households reporting flooding in past three months, by type

No flooding	80%	<div></div>
Flooding (temporary damage)	16%	<div></div>
Flooding (permanent damage)	3%	<div></div>

Community Organisation

IDP committees

100%	reported awareness of IDP committee(s)
------	--

Complaints mechanism

100%	reported awareness of complaints mechanism
------	--

Protection

Family Separation

1%	reported hosting unaccompanied or separated minors
0%	reported that other family members intended to join them

Vulnerable groups

Pregnant / lactating women	18%	<div></div>
Chronically ill individual(s)	8%	<div></div>
Disabled individual(s)	4%	<div></div>

Intentions

20%	planned to move to a different location in next 3 months
-----	--

Restrictions

25%	reported entry or exit restrictions during daylight hours
-----	---

Food Security and Coping Strategies

Reported access to food assistance

98%	accessed food assistance in past month
54%	received Public Distribution System (PDS) in past month

Top three food consumption coping strategies

Cheaper Food	63%	<div></div>
Smaller meals	20%	<div></div>
Borrowed Food	14%	<div></div>

Top three reported livelihood coping strategies

Spent Savings	52%	<div></div>
Debt	21%	<div></div>
Charitable Donations	17%	<div></div>

WASH

Latrines and showers

11%	reported public or communal latrines
100%	public/communal latrines lockable from the inside
80%	public/communal latrines with functioning lighting

Top three reported methods of waste removal

Collected	87%	<div></div>
Communal Bin	13%	<div></div>
n/a	n/a	

Reported drinking water sources

21%	connection inside the home to collective water storage
26%	connection inside the home to private water storage
53%	communal water tap outside the shelter

Access to water

14%	reported 24 consecutive hours without access to water in the past month
-----	---

Household Income

13%	reported as being economically inactive
-----	---

Top three income sources*:

Unskilled Labour	22%	<div></div>
Low skilled service	20%	<div></div>
Pension	15%	<div></div>

*Households were asked to select all income sources within household.



IDP Camp Profile - Alwand 2

Diyala, Iraq
April 2016

Management agency: YAO Organization
Manager/Focal point: Ibrahim Karam Ali
Phone number: 7703537139
Email: alwand2camp@gmail.com
Registration actor: YAO Organization

Summary

This profile provides an overview of conditions in Alwand 2 camp. Primary data was collected through household surveys on 06-04-16. Households were randomly sampled to a 95% confidence and 10% margin of error, based on population figures provided by CCCM. In some cases, additional information from camp managers has been used to support findings. Round IV of data collection was in December 2015.

Camp Overview

of individuals: 2004
of households: 450
Date opened: 01-05-15
Occupied number: 508
Ongoing extension: yes
Planned capacity: 512
Camp area: 148345m²

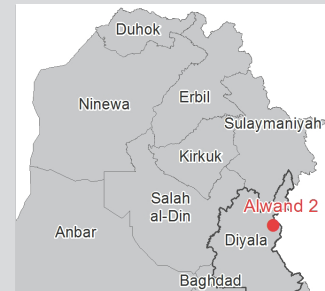
Demographics

49% male / 51% female

3%	Over 60	2%
22%	18-59	25%
7%	12-17	8%
9%	6-11	8%
8%	0-5	8%



Location Map



IDP Camp Map - Alwand 2

Lat. 34° 19' 26.35" N Long. 45° 27' 11.29" E



Sectoral Minimum Standards

		Target	Previous Round	Current Round	Achievement
Education	% of children aged 6-11 attending formal school	100%	10%	63%	●
	% of children aged 12-17 attending formal school	100%	14%	54%	●
Food	% of households accessed Family Food Parcel or equivalent in the past month	100%	96%	97%	●
Health	Health services are available on-site or within walking distance	Yes	Yes	Yes	●
CCCM	Average open area per household	min. 30m ²	1503 m ²	287m ²	●
Protection	% of IDPs registered on an individual basis (MODM/DDM)	100%	97%	96%	●
Shelter	% of households accessed shelter assistance since arrival at the camp	100%	93%	100%	●
	Average covered area per person	min. 3.5m ²	5.8 m ²	5.8m ²	●
	Average number of individuals per shelter	max.5	3	4	●
WASH	# of persons per latrine	max. 20	2	11	●
	# of persons per shower	max. 20	6	14	●
	Frequency of solid waste disposal at least weekly	min. weekly	Yes	Yes	●

*GPS tracking of camp infrastructure was not possible this round due to restrictions from authorities. Area calculations subsequently could not be determined.

Targets based on minimum standards agreed with the CCCM Cluster, Iraq. Findings based on household-level data, enumerator field observations, and camp management documentation

● Minimum standard reached, ● More than 50% minimum standard reached, ● Less than 50% of minimum standard reached or not at all



CCCM CLUSTER
SUPPORTING DISPLACED COMMUNITIES

For more information on this profile please contact:
CCCM Cluster: iraqimo@cccmcluster.org
REACH Initiative: melissa.meinhart@reach-initiative.org

REACH An initiative of
IMPACT Initiatives
ACTED and UNOSAT



IDP Camp Profile - Alwand 2

Diyala, Iraq
April 2016

Management agency: YAO Organization
Manager/Focal point: Ibrahim Karam Ali
Phone number: 7703537139
Email: alwand2camp@gmail.com
Registration actor: YAO Organization

Shelter

Top three observed shelter types*

Tent on ground	84%	<div></div>
Tent on cement base	16%	<div></div>
n/a	n/a	

*Households were asked to select all shelter typologies within household.

NFI items

63%	reported a second fly sheet
75%	reported access to an air conditioner
2	average number of carpets per HH
6	average number of mattresses per HH

Hazards

17%	reported exposed electrical cables at site
-----	--

Shelter Improvement

25%	reported making own improvements to their shelter
-----	---

Households reporting flooding in past three months, by type

No flooding	90%	<div></div>
Flooding (temporary damage)	9%	<div></div>
Flooding (permanent damage)	1%	<div></div>

Community Organisation

IDP committees

100%	reported awareness of IDP committee(s)
------	--

Complaints mechanism

100%	reported awareness of complaints mechanism
------	--

Protection

Family Separation

0%	reported hosting unaccompanied or separated minors
2%	reported that other family members intended to join them

Vulnerable groups

Pregnant / lactating women	5%	<div></div>
Chronically ill individual(s)	6%	<div></div>
Disabled individual(s)	4%	<div></div>

Intentions

18%	planned to move to a different location in next 3 months
-----	--

Restrictions

23%	reported entry or exit restrictions during daylight hours
-----	---

Food Security and Coping Strategies

Reported access to food assistance

97%	accessed food assistance in past month
48%	received Public Distribution System (PDS) in past month

Top three food consumption coping strategies

Cheaper Food	39%	<div></div>
Smaller meals	13%	<div></div>
Less meals	14%	<div></div>

Top three reported livelihood coping strategies

Spent Savings	42%	<div></div>
Charitable Donations	11%	<div></div>
Debt	10%	<div></div>

WASH

Latrines and showers

97%	reported public or communal latrines
95%	public/communal latrines lockable from the inside
68%	public/communal latrines with functioning lighting

Top three reported methods of waste removal

Collected	100%	<div></div>
n/a	n/a	
n/a	n/a	

Reported drinking water sources

41%	connection inside the home to collective water storage
3%	connection inside the home to private water storage
56%	communal water tap outside the shelter

Access to water

22%	reported 24 consecutive hours without access to water in the past month
-----	---

Household Income

26%	reported as being economically inactive
-----	---

Top three income sources*:

No livelihood	26%	<div></div>
Unskilled Labour	20%	<div></div>
Pension	18%	<div></div>

*Households were asked to select all income sources within household.



IDP Camp Profile - Qoratu

Diyala, Iraq
April 2016

Management agency: Government and YAO Organization
Manager/Focal point: Mohammed Hussein Hatem
Phone number: 7713297417
Email: Qorato.manajer@gmail.com
Registration actor: Government and YAO Organization

Summary


This profile provides an overview of conditions in Qoratu camp. Primary data was collected through household surveys on 12-04-16. Households were randomly sampled to a 95% confidence and 10% margin of error, based on population figures provided by CCCM. In some cases, additional information from camp managers has been used to support findings. Round IV of data collection was in December 2015.

Camp Overview

of individuals: 2020
of households: 434
Date opened: 05-08-15
Occupied number: 430
Ongoing extension: no
Planned capacity: 520
Camp area: 236105m²

Demographics

52% male / 48% female



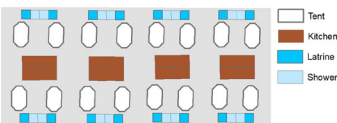
Location Map



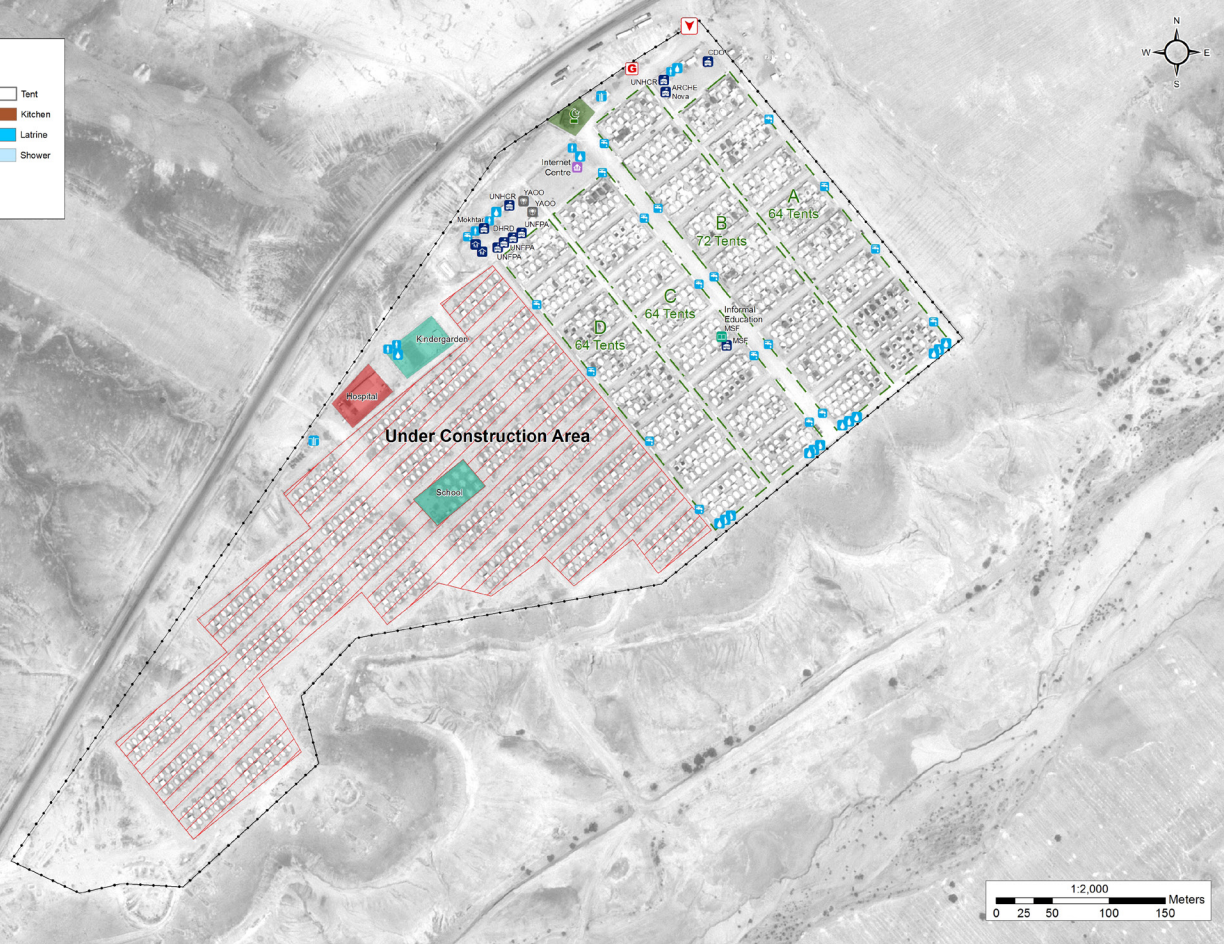
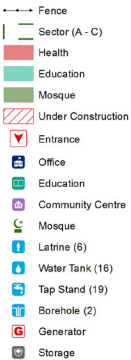
IDP Camp Map - Qoratu

Lat. 34° 32' 39.908" N Long. 45° 23' 26.923" E

Layout of Single Block:



Camp Infrastructure



Sectoral Minimum Standards

		Target	Previous Round	Current Round	Achievement
Education	% of children aged 6-11 attending formal school	100%	89%	79%	●
	% of children aged 12-17 attending formal school	100%	68%	75%	●
Food	% of households accessed Family Food Parcel or equivalent in the past month	100%	97%	92%	●
Health	Health services are available on-site or within walking distance	Yes	Yes	Yes	●
CCCM	Average open area per household	min. 30m ²	299 m ²	509m ²	●
Protection	% of IDPs registered on an individual basis (MODM/DDM)	100%	89%	96%	●
	% of households accessed shelter assistance since arrival at the camp	100%	96%	88%	●
	Average covered area per person	min. 3.5m ²	4.6 m ²	3.7m ²	●
Shelter	Average number of individuals per shelter	max.5	4	5	●
	# of persons per latrine	max. 20	4	3	●
	# of persons per shower	max. 20	4	4	●
WASH	Frequency of solid waste disposal at least weekly	min. weekly	Yes	Yes	●

*GPS tracking of camp infrastructure was not possible this round due to restrictions from authorities. Area calculations subsequently could not be determined.

Targets based on minimum standards agreed with the CCCM Cluster, Iraq. Findings based on household-level data, enumerator field observations, and camp management documentation

● Minimum standard reached, ● More than 50% minimum standard reached, ● Less than 50% of minimum standard reached or not at all



CCCM CLUSTER
SUPPORTING DISPLACED COMMUNITIES

For more information on this profile please contact:
CCCM Cluster: iraqimo@ccmcluster.org
REACH Initiative: melissa.meinhart@reach-initiative.org

REACH An initiative of
IMPACT Initiatives
ACTED and UNOSAT



IDP Camp Profile - Qoratu

Diyala, Iraq
April 2016

Management agency: Government and YAO Organization
Manager/Focal point: Mohammed Hussein Hatem
Phone number: 7713297417
Email: Qorato.manajer@gmail.com
Registration actor: Government and YAO Organization

Shelter

Top three observed shelter types*

Tent with brick walls	57%	<div></div>
Tent on cement base	43%	<div></div>
n/a	n/a	

*Households were asked to select all shelter typologies within household.

NFI items

92%	reported a second fly sheet
88%	reported access to an air conditioner
3	average number of carpets per HH
6	average number of mattresses per HH

Hazards

12%	reported exposed electrical cables at site
-----	--

Shelter Improvement

54%	reported making own improvements to their shelter
-----	---

Households reporting flooding in past three months, by type

No flooding	70%	<div></div>
Flooding (temporary damage)	25%	<div></div>
Flooding (permanent damage)	5%	<div></div>

Community Organisation

IDP committees

89%	reported awareness of IDP committee(s)
-----	--

Complaints mechanism

88%	reported awareness of complaints mechanism
-----	--

Protection

Family Separation

1%	reported hosting unaccompanied or separated minors
6%	reported that other family members intended to join them

Vulnerable groups

Pregnant / lactating women	16%	<div></div>
Chronically ill individual(s)	8%	<div></div>
Disabled individual(s)	3%	<div></div>

Intentions

22%	planned to move to a different location in next 3 months
-----	--

Restrictions

35%	reported entry or exit restrictions during daylight hours
-----	---

Food Security and Coping Strategies

Reported access to food assistance

92%	accessed food assistance in past month
40%	received Public Distribution System (PDS) in past month

Top three food consumption coping strategies

Cheaper Food	83%	<div></div>
Smaller meals	31%	<div></div>
Borrowed Food	28%	<div></div>

Top three reported livelihood coping strategies

Spent Savings	61%	<div></div>
Debt	29%	<div></div>
Selling Assets	22%	<div></div>

WASH

Latrines and showers

16%	reported public or communal latrines
100%	public/communal latrines lockable from the inside
100%	public/communal latrines with functioning lighting

Top three reported methods of waste removal

Collected	100%	<div></div>
n/a	n/a	
n/a	n/a	

Reported drinking water sources

13%	connection inside the home to collective water storage
11%	connection inside the home to private water storage
76%	communal water tap outside the shelter

Access to water

13%	reported 24 consecutive hours without access to water in the past month
-----	---

Household Income

11%	reported as being economically inactive
-----	---

Top three income sources*:

Unskilled Labour	25%	<div></div>
Low skilled service	22%	<div></div>
Pension	20%	<div></div>

*Households were asked to select all income sources within household.



IDP Camp Profile - Tazade

Diyala, Iraq
April 2016

Management agency: Government and YAO Organization
Manager/Focal point: Afrasio Mahmoud Saleh
Phone number: 7701390545
Email: Tazadycamp@gmail.com
Registration actor: Government and YAO Organization

Summary


This profile provides an overview of conditions in Tazade camp. Primary data was collected through household surveys on 07-04-16. Households were randomly sampled to a 95% confidence and 10% margin of error, based on population figures provided by CCCM. In some cases, additional information from camp managers has been used to support findings. Round IV of data collection was in December 2015.

Camp Overview

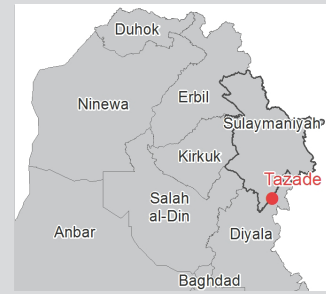
of individuals: 2627
of households: 500
Date opened: 14-11-15
Occupied number: 600
Ongoing extension: no
Planned capacity: 600
Camp area: 132903m²

Demographics

49% male / 51% female



Location Map



IDP Camp Map - Tazade

Lat. 34° 42' 20.175" N Long. 45° 26' 55.56" E



Sectoral Minimum Standards

		Target	Previous Round	Current Round	Achievement
Education	% of children aged 6-11 attending formal school	100%	88%	80%	●
	% of children aged 12-17 attending formal school	100%	76%	65%	●
Food	% of households accessed Family Food Parcel or equivalent in the past month	100%	100%	98%	●
Health	Health services are available on-site or within walking distance	Yes	Yes	Yes	●
CCCM	Average open area per household	min. 30m ²	n/a	213m ²	●
Protection	% of IDPs registered on an individual basis (MODM/DDM)	100%	99%	99%	●
	% of households accessed shelter assistance since arrival at the camp	100%	100%	90%	●
	Average covered area per person	min. 3.5m ²	n/a	3.7m ²	●
Shelter	Average number of individuals per shelter	max.5	4	4	●
	# of persons per latrine	max. 20	3	4	●
	# of persons per shower	max. 20	3	4	●
WASH	Frequency of solid waste disposal at least weekly	min. weekly	Yes	Yes	●

*GPS tracking of camp infrastructure was not possible this round due to restrictions from authorities. Area calculations subsequently could not be determined.

Targets based on minimum standards agreed with the CCCM Cluster, Iraq. Findings based on household-level data, enumerator field observations, and camp management documentation

● Minimum standard reached, ● More than 50% minimum standard reached, ● Less than 50% of minimum standard reached or not at all



CCCM CLUSTER
SUPPORTING DISPLACED COMMUNITIES

For more information on this profile please contact:
CCCM Cluster: iraqimo@cccmcluster.org
REACH Initiative: melissa.meinhart@reach-initiative.org

REACH An initiative of
IMPACT Initiatives
ACTED and UNOSAT



IDP Camp Profile - Tazade

Diyala, Iraq
April 2016

Management agency: Government and YAO Organization
Manager/Focal point: Afrasio Mahmoud Saleh
Phone number: 7701390545
Email: Tazadycamp@gmail.com
Registration actor: Government and YAO Organization

Shelter

Top three observed shelter types*

Caravan	100%	<div></div>
n/a	n/a	
n/a	n/a	

*Households were asked to select all shelter typologies within household.

NFI items

41%	reported a second fly sheet
95%	reported access to an air conditioner
2	average number of carpets per HH
6	average number of mattresses per HH

Hazards

6%	reported exposed electrical cables at site
----	--

Shelter Improvement

16%	reported making own improvements to their shelter
-----	---

Households reporting flooding in past three months, by type

No flooding	98%	<div></div>
Flooding (temporary damage)	1%	<div></div>
Flooding (permanent damage)	1%	<div></div>

Community Organisation

IDP committees

100%	reported awareness of IDP committee(s)
------	--

Complaints mechanism

100%	reported awareness of complaints mechanism
------	--

Protection

Family Separation

0%	reported hosting unaccompanied or separated minors
0%	reported that other family members intended to join them

Vulnerable groups

Pregnant / lactating women	17%	<div></div>
Chronically ill individual(s)	5%	<div></div>
Disabled individual(s)	2%	<div></div>

Intentions

17%	planned to move to a different location in next 3 months
-----	--

Restrictions

19%	reported entry or exit restrictions during daylight hours
-----	---

Food Security and Coping Strategies

Reported access to food assistance

98%	accessed food assistance in past month
54%	received Public Distribution System (PDS) in past month

Top three food consumption coping strategies

Cheaper Food	37%	<div></div>
Smaller meals	1%	<div></div>
Less meals	1%	<div></div>

Top three reported livelihood coping strategies

Spent Savings	54%	<div></div>
Charitable Donations	12%	<div></div>
Debt	5%	<div></div>

WASH

Latrines and showers

0%	reported public or communal latrines
n/a	public/communal latrines lockable from the inside
n/a	public/communal latrines with functioning lighting

Top three reported methods of waste removal

Collected	100%	<div></div>
n/a	n/a	
n/a	n/a	

Reported drinking water sources

11%	connection inside the home to collective water storage
75%	connection inside the home to private water storage
13%	communal water tap outside the shelter

Access to water

5%	reported 24 consecutive hours without access to water in the past month
----	---

Household Income

10%	reported as being economically inactive
-----	---

Top three income sources*:

Humanitarian aid	25%	<div></div>
Unskilled Labour	19%	<div></div>
Government aid	17%	<div></div>

*Households were asked to select all income sources within household.



IDP Camp Profile - Ankawa 2

Erbil, Iraq
April 2016

Management agency: BCF
Manager/Focal point: Emamuel Adel Kelo
Phone number: 7509351204
Email: P.raid2007@yahoo.com
Registration actor: BCF

Summary


This profile provides an overview of conditions in Ankawa 2 camp. Primary data was collected through household surveys on 10-04-16. Households were randomly sampled to a 95% confidence and 10% margin of error, based on population figures provided by CCCM. In some cases, additional information from camp managers has been used to support findings. Round IV of data collection was in December 2015.

Camp Overview

of individuals: 5500
of households: 1200
Date opened: 10-04-16
Occupied number: 1078
Ongoing extension: no
Planned capacity: 1078
Camp area: 186122m²

Demographics

50% male / 50% female



Location Map



IDP Camp Map - Ankawa 2

Lat. 36° 14' 4.035" N Long. 44° 0' 39.412" E



Sectoral Minimum Standards

		Target	Previous Round	Current Round	Achievement
Education	% of children aged 6-11 attending formal school	100%	93%	95%	●
	% of children aged 12-17 attending formal school	100%	75%	80%	●
Food	% of households accessed Family Food Parcel or equivalent in the past month	100%	99%	97%	●
Health	Health services are available on-site or within walking distance	Yes	Yes	Yes	●
CCCM	Average open area per household	min. 30m ²	75 m ²	125m ²	●
Protection	% of IDPs registered on an individual basis (MODM/DDM)	100%	100%	93%	●
	% of households accessed shelter assistance since arrival at the camp	100%	53%	33%	●
	Average covered area per person	min. 3.5m ²	5.4 m ²	5.4m ²	●
Shelter	Average number of individuals per shelter	max.5	5	5	●
	# of persons per latrine	max. 20	5	2	●
	# of persons per shower	max. 20	5	2	●
WASH	Frequency of solid waste disposal at least weekly	min. weekly	Yes	Yes	●

*GPS tracking of camp infrastructure was not possible this round due to restrictions from authorities. Area calculations subsequently could not be determined.

Targets based on minimum standards agreed with the CCCM Cluster, Iraq. Findings based on household-level data, enumerator field observations, and camp management documentation

● Minimum standard reached, ● More than 50% minimum standard reached, ● Less than 50% of minimum standard reached or not at all



CCCM CLUSTER
SUPPORTING DISPLACED COMMUNITIES

For more information on this profile please contact:
CCCM Cluster: iraqimo@cccmcluster.org
REACH Initiative: melissa.meinhart@reach-initiative.org

REACH An initiative of
IMPACT Initiatives
ACTED and UNOSAT



IDP Camp Profile - Ankawa 2

Erbil, Iraq
April 2016

Management agency: BCF
Manager/Focal point: Emamuel Adel Kelo
Phone number: 7509351204
Email: P.raid2007@yahoo.com
Registration actor: BCF

Shelter

Top three observed shelter types*

Caravan	100%	<div></div>
Tent on ground	n/a	
n/a	n/a	

*Households were asked to select all shelter typologies within household.

NFI items

74%	reported a second fly sheet
93%	reported access to an air conditioner
2	average number of carpets per HH
6	average number of mattresses per HH

Hazards

15%	reported exposed electrical cables at site
-----	--

Shelter Improvement

88%	reported making own improvements to their shelter
-----	---

Households reporting flooding in past three months, by type

No flooding	49%	<div></div>
Flooding (temporary damage)	42%	<div></div>
Flooding (permanent damage)	9%	<div></div>

Community Organisation

IDP committees

96%	reported awareness of IDP committee(s)
-----	--

Complaints mechanism

93%	reported awareness of complaints mechanism
-----	--

Protection

Family Separation

0%	reported hosting unaccompanied or separated minors
2%	reported that other family members intended to join them

Vulnerable groups

Pregnant / lactating women	20%	<div></div>
Chronically ill individual(s)	12%	<div></div>
Disabled individual(s)	4%	<div></div>

Intentions

1%	planned to move to a different location in next 3 months
----	--

Restrictions

0%	reported entry or exit restrictions during daylight hours
----	---

Food Security and Coping Strategies

Reported access to food assistance

97%	accessed food assistance in past month
35%	received Public Distribution System (PDS) in past month

Top three food consumption coping strategies

Cheaper Food	68%	<div></div>
Borrowed Food	17%	<div></div>
Smaller meals	17%	<div></div>

Top three reported livelihood coping strategies

Spent Savings	31%	<div></div>
Debt	19%	<div></div>
Selling Assets	19%	<div></div>

WASH

Latrines and showers

7%	reported public or communal latrines
100%	public/communal latrines lockable from the inside
100%	public/communal latrines with functioning lighting

Top three reported methods of waste removal

Collected	100%	<div></div>
n/a	n/a	
n/a	n/a	

Reported drinking water sources

84%	connection inside the home to collective water storage
8%	connection inside the home to private water storage
0%	communal water tap outside the shelter

Access to water

2%	reported 24 consecutive hours without access to water in the past month
----	---

Household Income

29%	reported as being economically inactive
-----	---

Top three income sources*:

Humanitarian aid	28%	<div></div>
Public Security Official	16%	<div></div>
Low skilled service	11%	<div></div>

*Households were asked to select all income sources within household.



IDP Camp Profile - Baharka

Erbil, Iraq
April 2016

Management agency: BCF
Manager/Focal point: Hakar Ismaeel
Phone number: 7515019344
Email: Hakari.shukry@yahoo.com
Registration actor: BCF

Summary

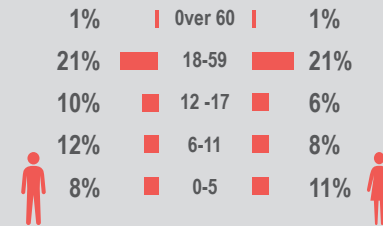
This profile provides an overview of conditions in Baharka camp. Primary data was collected through household surveys on 07-04-16. Households were randomly sampled to a 95% confidence and 10% margin of error, based on population figures provided by CCCM. In some cases, additional information from camp managers has been used to support findings. Round IV of data collection was in December 2015.

Camp Overview

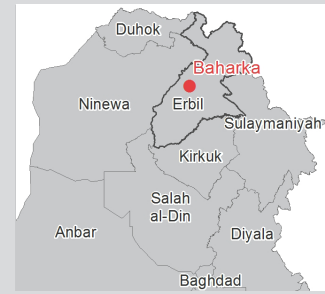
of individuals: 4164
of households: 877
Date opened: 10-06-14
Occupied number: 997
Ongoing extension: no
Planned capacity: 997
Camp area: 283165m²

Demographics

52% male / 48% female

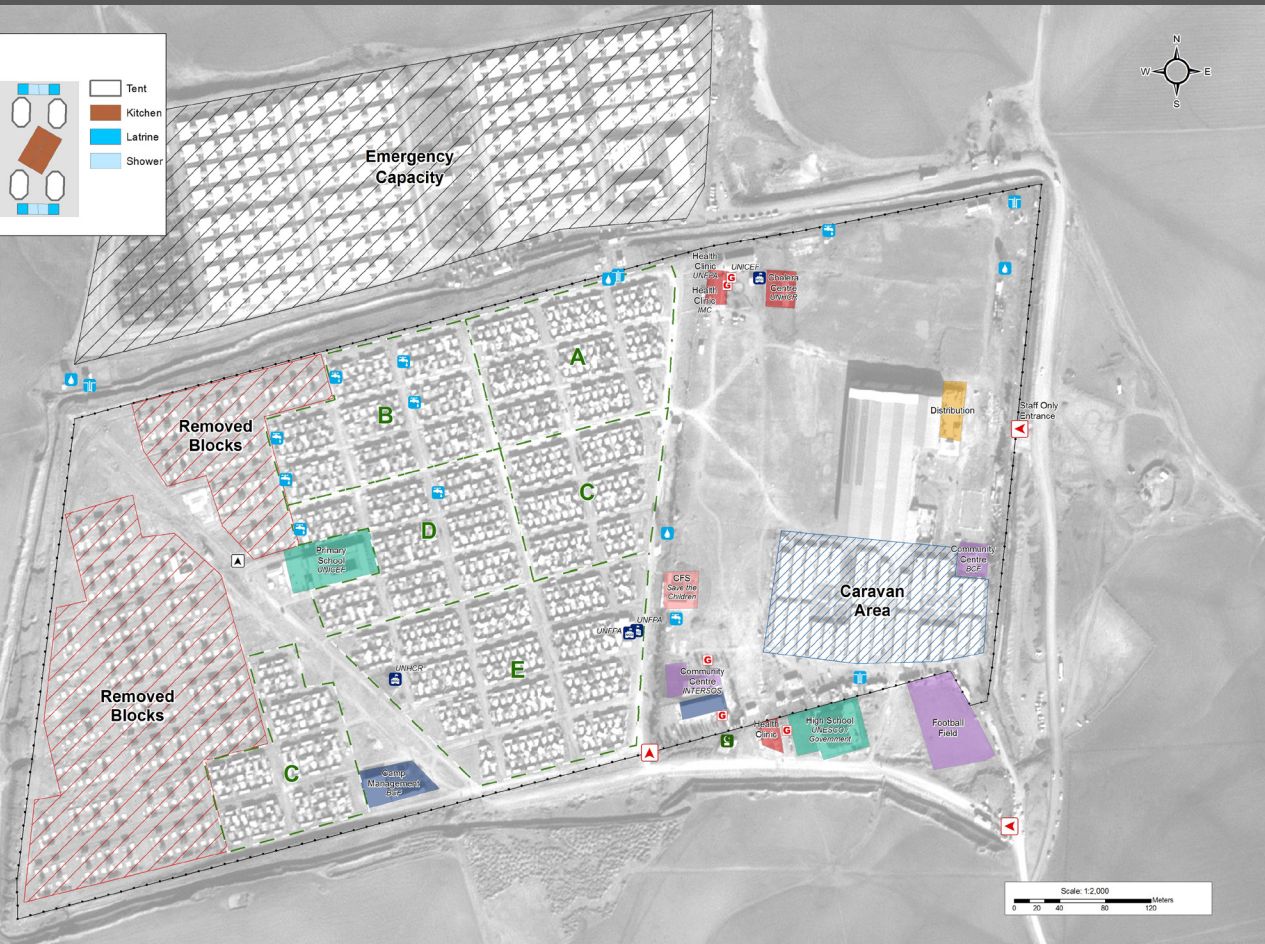
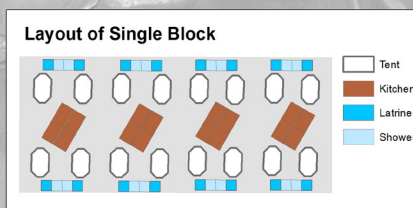


Location Map



IDP Camp Map - Baharka

Lat. 36° 17' 40.022" N Long. 43° 59' 39.655" E



Sectoral Minimum Standards

		Target	Previous Round	Current Round	Achievement
Education	% of children aged 6-11 attending formal school	100%	73%	65%	●
	% of children aged 12-17 attending formal school	100%	41%	45%	●
Food	% of households accessed Family Food Parcel or equivalent in the past month	100%	96%	97%	●
Health	Health services are available on-site or within walking distance	Yes	Yes	Yes	●
CCCM	Average open area per household	min. 30m ²	390 m ²	272m ²	●
Protection	% of IDPs registered on an individual basis (MODM/DDM)	100%	99%	94%	●
	% of households accessed shelter assistance since arrival at the camp	100%	95%	75%	●
	Average covered area per person	min. 3.5m ²	n/a	5.4m ²	●
Shelter	Average number of individuals per shelter	max.5	5	4	●
	# of persons per latrine	max. 20	5	2	●
	# of persons per shower	max. 20	5	2	●
WASH	Frequency of solid waste disposal at least weekly	min. weekly	Yes	Yes	●

*GPS tracking of camp infrastructure was not possible this round due to restrictions from authorities. Area calculations subsequently could not be determined.
Targets based on minimum standards agreed with the CCCM Cluster, Iraq. Findings based on household-level data, enumerator field observations, and camp management documentation
● Minimum standard reached, ● More than 50% minimum standard reached, ● Less than 50% of minimum standard reached or not at all



IDP Camp Profile - Baharka

Erbil, Iraq
April 2016

Management agency: BCF
Manager/Focal point: Hakar Ismaeel
Phone number: 7515019344
Email: Hakari.shukry@yahoo.com
Registration actor: BCF

Shelter

Top three observed shelter types*

Tent on cement base	82%	<div></div>
Caravan	18%	<div></div>
n/a	n/a	

*Households were asked to select all shelter typologies within household.

NFI items

9%	reported a second fly sheet
73%	reported access to an air conditioner
2	average number of carpets per HH
7	average number of mattresses per HH

Hazards

7%	reported exposed electrical cables at site
----	--

Shelter Improvement

58%	reported making own improvements to their shelter
-----	---

Households reporting flooding in past three months, by type

No flooding	86%	<div></div>
Flooding (temporary damage)	9%	<div></div>
Flooding (permanent damage)	5%	<div></div>

Community Organisation

IDP committees

91%	reported awareness of IDP committee(s)
-----	--

Complaints mechanism

95%	reported awareness of complaints mechanism
-----	--

Protection

Family Separation

0%	reported hosting unaccompanied or separated minors
2%	reported that other family members intended to join them

Vulnerable groups

Pregnant / lactating women	18%	<div></div>
Chronically ill individual(s)	9%	<div></div>
Disabled individual(s)	5%	<div></div>

Intentions

9%	planned to move to a different location in next 3 months
----	--

Restrictions

4%	reported entry or exit restrictions during daylight hours
----	---

Food Security and Coping Strategies

Reported access to food assistance

97%	accessed food assistance in past month
43%	received Public Distribution System (PDS) in past month

Top three food consumption coping strategies

Cheaper Food	90%	<div></div>
Borrowed Food	38%	<div></div>
Smaller meals	30%	<div></div>

Top three reported livelihood coping strategies

Debt	51%	<div></div>
Support From Friends and Family	28%	<div></div>
Spent Savings	25%	<div></div>

WASH

Latrines and showers

6%	reported public or communal latrines
83%	public/communal latrines lockable from the inside
100%	public/communal latrines with functioning lighting

Top three reported methods of waste removal

Collected	100%	<div></div>
n/a	n/a	
n/a	n/a	

Reported drinking water sources

95%	connection inside the home to collective water storage
3%	connection inside the home to private water storage
0%	communal water tap outside the shelter

Access to water

9%	reported 24 consecutive hours without access to water in the past month
----	---

Household Income

9%	reported as being economically inactive
----	---

Top three income sources*:

Humanitarian aid	35%	<div></div>
No livelihood	29%	<div></div>
Pension	21%	<div></div>

*Households were asked to select all income sources within household.



IDP Camp Profile - Debaga

Erbil, Iraq
April 2016

Management agency: Emamuel Adel Kelo
Manager/Focal point: Rzgar Abed
Phone number: 7515019244
Email: dibaga.camp@barzanifoundation.org
Registration actor: Emamuel Adel Kelo

Summary


This profile provides an overview of conditions in Debaga camp. Primary data was collected through household surveys on 04-04-16. Households were randomly sampled to a 95% confidence and 10% margin of error, based on population figures provided by CCCM. In some cases, additional information from camp managers has been used to support findings. Round IV of data collection was in December 2015.

Camp Overview

of individuals: 6000
of households: 1227
Date opened: 04-10-14
Occupied number: 1000
Ongoing extension: no
Planned capacity: 1000
Camp area: 128979m²

Demographics

50% male / 50% female

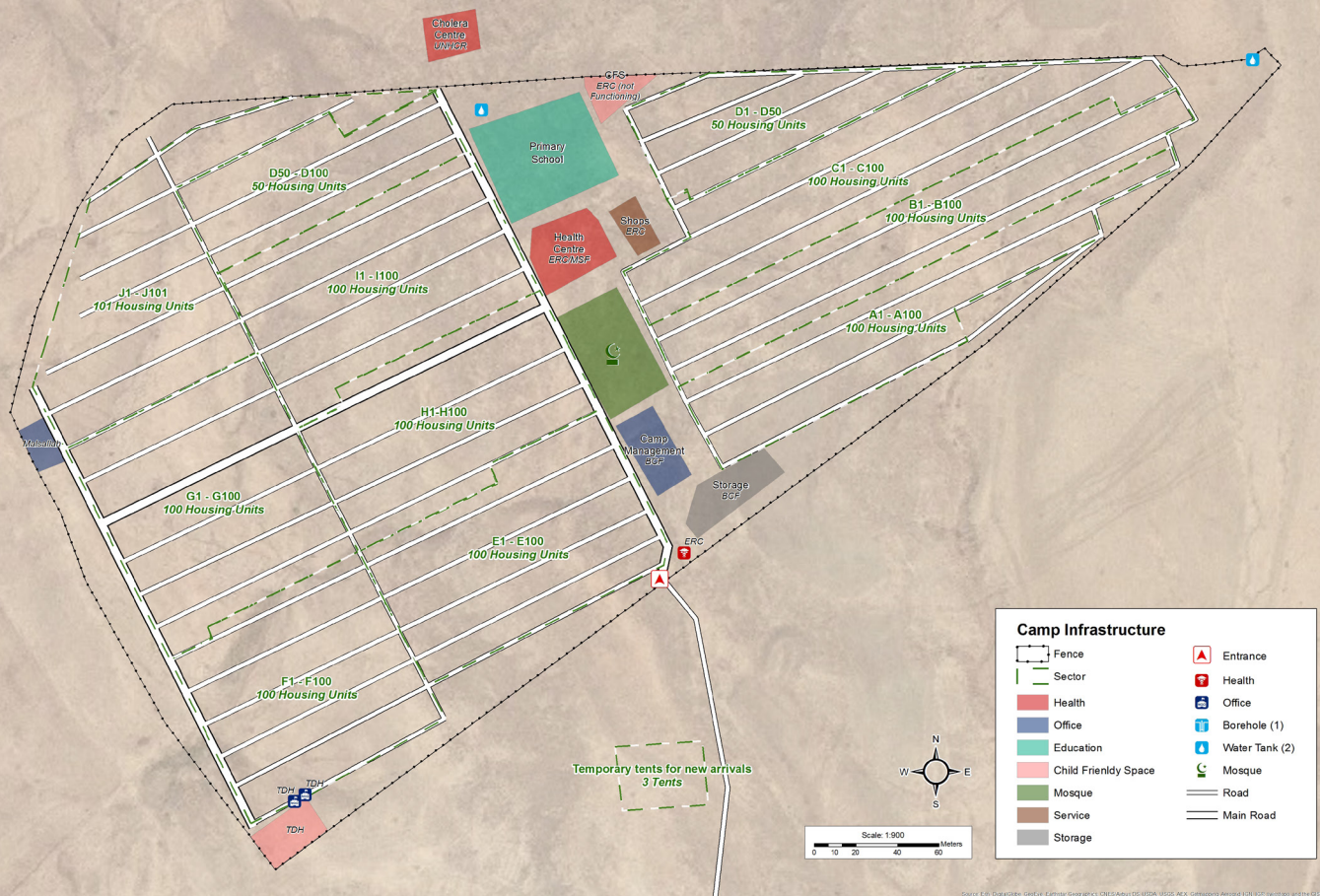


Location Map



IDP Camp Map - Debaga

Lat. 35° 52' 56.374" N Long. 43° 48' 32.748" E



Sectoral Minimum Standards

		Target	Previous Round	Current Round	Achievement
Education	% of children aged 6-11 attending formal school	100%	77%	66%	●
	% of children aged 12-17 attending formal school	100%	46%	46%	●
Food	% of households accessed Family Food Parcel or equivalent in the past month	100%	100%	100%	●
Health	Health services are available on-site or within walking distance	Yes	Yes	Yes	●
CCCM	Average open area per household	min. 30m ²	n/a	73m ²	●
Protection	% of IDPs registered on an individual basis (MODM/DDM)	100%	98%	88%	●
	% of households accessed shelter assistance since arrival at the camp	100%	100%	78%	●
	Average covered area per person	min. 3.5m ²	5.6 m ²	6m ²	●
Shelter	Average number of individuals per shelter	max.5	4	6	●
	# of persons per latrine	max. 20	4	3	●
	# of persons per shower	max. 20	4	3	●
WASH	Frequency of solid waste disposal at least weekly	min. weekly	Yes	Yes	●

*GPS tracking of camp infrastructure was not possible this round due to restrictions from authorities. Area calculations subsequently could not be determined.
Targets based on minimum standards agreed with the CCCM Cluster, Iraq. Findings based on household-level data, enumerator field observations, and camp management documentation
● Minimum standard reached, ● More than 50% minimum standard reached, ● Less than 50% of minimum standard reached or not at all



CCCM CLUSTER
SUPPORTING DISPLACED COMMUNITIES

For more information on this profile please contact:
CCCM Cluster: iraqimo@ccmcluster.org
REACH Initiative: melissa.meinhart@reach-initiative.org

REACH An initiative of
IMPACT Initiatives
ACTED and UNOSAT



IDP Camp Profile - Debaga

Erbil, Iraq
April 2016

Management agency: Emamnel Adel Kelo
Manager/Focal point: Rzgar Abed
Phone number: 7515019244
Email: dibaga.camp@barzanifoundation.org
Registration actor: Emamnel Adel Kelo

Shelter

Top three observed shelter types*

Permanent structure	100%	<div></div>
n/a	n/a	
n/a	n/a	

*Households were asked to select all shelter typologies within household.

NFI items

75%	reported a second fly sheet
64%	reported access to an air conditioner
2	average number of carpets per HH
7	average number of mattresses per HH

Hazards

9%	reported exposed electrical cables at site
----	--

Shelter Improvement

15%	reported making own improvements to their shelter
-----	---

Households reporting flooding in past three months, by type

No flooding	70%	<div></div>
Flooding (temporary damage)	22%	<div></div>
Flooding (permanent damage)	9%	<div></div>

Community Organisation

IDP committees

93%	reported awareness of IDP committee(s)
-----	--

Complaints mechanism

94%	reported awareness of complaints mechanism
-----	--

Protection

Family Separation

1%	reported hosting unaccompanied or separated minors
6%	reported that other family members intended to join them

Vulnerable groups

Pregnant / lactating women	21%	<div></div>
Chronically ill individual(s)	7%	<div></div>
Disabled individual(s)	1%	<div></div>

Intentions

0%	planned to move to a different location in next 3 months
----	--

Restrictions

10%	reported entry or exit restrictions during daylight hours
-----	---

Food Security and Coping Strategies

Reported access to food assistance

100%	accessed food assistance in past month
24%	received Public Distribution System (PDS) in past month

Top three food consumption coping strategies

Cheaper Food	79%	<div></div>
Borrowed Food	24%	<div></div>
Smaller meals	23%	<div></div>

Top three reported livelihood coping strategies

Debt	27%	<div></div>
Charitable Donations	27%	<div></div>
Reduced Spending	20%	<div></div>

WASH

Latrines and showers

8%	reported public or communal latrines
86%	public/communal latrines lockable from the inside
100%	public/communal latrines with functioning lighting

Top three reported methods of waste removal

Collected	100%	<div></div>
n/a	n/a	
n/a	n/a	

Reported drinking water sources

100%	connection inside the home to collective water storage
0%	connection inside the home to private water storage
0%	communal water tap outside the shelter

Access to water

10%	reported 24 consecutive hours without access to water in the past month
-----	---

Household Income

20%	reported as being economically inactive
-----	---

Top three income sources*:

Public Security Official	26%	<div></div>
Unskilled Labour	19%	<div></div>
Public sector	16%	<div></div>

*Households were asked to select all income sources within household.



IDP Camp Profile - Harshm

Erbil, Iraq
April 2016

Management agency: BCF
Manager/Focal point: Ahmed Abdo
Phone number: 7515019362
Email: Kesdik@gmail.com
Registration actor: BCF

Summary


This profile provides an overview of conditions in Harshm camp. Primary data was collected through household surveys on 06-04-16. Households were randomly sampled to a 95% confidence and 10% margin of error, based on population figures provided by CCCM. In some cases, additional information from camp managers has been used to support findings. Round IV of data collection was in December 2015.

Camp Overview

of individuals: 1600
of households: 273
Date opened: 01-08-14
Occupied number: 299
Ongoing extension: no
Planned capacity: 299
Camp area: 97953m²

Demographics

52% male / 48% female



Location Map



IDP Camp Map - Harshm

Lat. 36° 15' 22.625" N Long. 43° 59' 41.865" E



Sectoral Minimum Standards

		Target	Previous Round	Current Round	Achievement
Education	% of children aged 6-11 attending formal school	100%	83%	71%	●
	% of children aged 12-17 attending formal school	100%	67%	52%	●
Food	% of households accessed Family Food Parcel or equivalent in the past month	100%	94%	90%	●
Health	Health services are available on-site or within walking distance	Yes	Yes	Yes	●
CCCM	Average open area per household	min. 30m ²	165 m ²	288m ²	●
Protection	% of IDPs registered on an individual basis (MODM/DDM)	100%	97%	99%	●
	% of households accessed shelter assistance since arrival at the camp	100%	80%	66%	●
	Average covered area per person	min. 3.5m ²		4.7m ²	●
Shelter	Average number of individuals per shelter	max.5	5	5	●
	# of persons per latrine	max. 20	16	3	●
	# of persons per shower	max. 20	16	3	●
WASH	Frequency of solid waste disposal at least weekly	min. weekly	Yes	Yes	●

*GPS tracking of camp infrastructure was not possible this round due to restrictions from authorities. Area calculations subsequently could not be determined.

Targets based on minimum standards agreed with the CCCM Cluster, Iraq. Findings based on household-level data, enumerator field observations, and camp management documentation

● Minimum standard reached, ● More than 50% minimum standard reached, ● Less than 50% of minimum standard reached or not at all



CCCM CLUSTER
SUPPORTING DISPLACED COMMUNITIES

For more information on this profile please contact:
CCCM Cluster: iraqimo@cccmcluster.org
REACH Initiative: melissa.meinhart@reach-initiative.org

REACH An initiative of
IMPACT Initiatives
ACTED and UNOSAT



IDP Camp Profile - Harshm

Erbil, Iraq
April 2016

Management agency: BCF
Manager/Focal point: Ahmed Abdo
Phone number: 7515019362
Email: Kesdik@gmail.com
Registration actor: BCF

Shelter

Top three observed shelter types*

Caravan	100%	<div></div>
n/a	n/a	
n/a	n/a	

*Households were asked to select all shelter typologies within household.

NFI items

46%	reported a second fly sheet
85%	reported access to an air conditioner
2	average number of carpets per HH
6	average number of mattresses per HH

Hazards

7%	reported exposed electrical cables at site
----	--

Shelter Improvement

99%	reported making own improvements to their shelter
-----	---

Households reporting flooding in past three months, by type

No flooding	73%	<div></div>
Flooding (temporary damage)	23%	<div></div>
Flooding (permanent damage)	3%	<div></div>

Community Organisation

IDP committees

94%	reported awareness of IDP committee(s)
-----	--

Complaints mechanism

96%	reported awareness of complaints mechanism
-----	--

Protection

Family Separation

0%	reported hosting unaccompanied or separated minors
1%	reported that other family members intended to join them

Vulnerable groups

Pregnant / lactating women	30%	<div></div>
Chronically ill individual(s)	7%	<div></div>
Disabled individual(s)	4%	<div></div>

Intentions

0%	planned to move to a different location in next 3 months
----	--

Restrictions

9%	reported entry or exit restrictions during daylight hours
----	---

Food Security and Coping Strategies

Reported access to food assistance

90%	accessed food assistance in past month
53%	received Public Distribution System (PDS) in past month

Top three food consumption coping strategies

Cheaper Food	96%	<div></div>
Less meals	32%	<div></div>
Smaller meals	24%	<div></div>

Top three reported livelihood coping strategies

Spent Savings	33%	<div></div>
Debt	33%	<div></div>
Support From Friends and Family	25%	<div></div>

WASH

Latrines and showers

49%	reported public or communal latrines
97%	public/communal latrines lockable from the inside
97%	public/communal latrines with functioning lighting

Top three reported methods of waste removal

Collected	100%	<div></div>
n/a	n/a	
n/a	n/a	

Reported drinking water sources

65%	connection inside the home to collective water storage
8%	connection inside the home to private water storage
19%	communal water tap outside the shelter

Access to water

4%	reported 24 consecutive hours without access to water in the past month
----	---

Household Income

4%	reported as being economically inactive
----	---

Top three income sources*:

No livelihood	20%	<div></div>
Unskilled Labour	20%	<div></div>
Low skilled service	19%	<div></div>

*Households were asked to select all income sources within household.



IDP Camp Profile - Kerbala MODM

Kerbala, Iraq
April 2016

Management agency: Government
Manager/Focal point: Ibrahim Abdulrahman
Phone number: 7724197686
Email: n/a
Registration actor: DDM

Summary

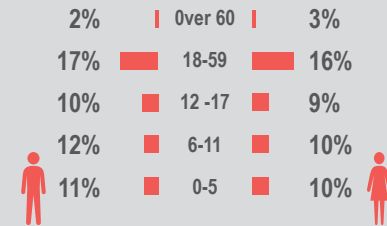
This profile provides an overview of conditions in Kerbala MODM camp. Primary data was collected through household surveys on 26-04-16. Households were randomly sampled to a 95% confidence and 10% margin of error, based on population figures provided by CCCM. In some cases, additional information from camp managers has been used to support findings. Round IV of data collection was in December 2015.

Camp Overview

of individuals: 5580
of households: 1187
Date opened: 16-06-15
Occupied number: 1197
Ongoing extension: yes
Planned capacity: 1603
Camp area: n/a

Demographics

52% male / 48% female



Location Map



IDP Camp Map - Kerbala MODM

Lat. 32° 32' 11.0004" N Long. 44° 6' 6.0012" E



Sectoral Minimum Standards

		Target	Previous Round	Current Round	Achievement
Education	% of children aged 6-11 attending formal school	100%	37%	37%	●
	% of children aged 12-17 attending formal school	100%	31%	21%	●
Food	% of households accessed Family Food Parcel or equivalent in the past month	100%	95%	81%	●
Health	Health services are available on-site or within walking distance	Yes	Yes	Yes	●
CCCM	Average open area per household	min. 30m ²	n/a	n/a*	
Protection	% of IDPs registered on an individual basis (MODM/DDM)	100%	100%	68%	●
	% of households accessed shelter assistance since arrival at the camp	100%	86%	76%	●
	Average covered area per person	min. 3.5m ²	n/a	n/a*	
Shelter	Average number of individuals per shelter	max.5	5	5	●
	# of persons per latrine	max. 20	5	5	●
	# of persons per shower	max. 20	5	5	●
WASH	Frequency of solid waste disposal at least weekly	min. weekly	Yes	Yes	●

*GPS tracking of camp infrastructure was not possible this round due to restrictions from authorities. Area calculations subsequently could not be determined.

Targets based on minimum standards agreed with the CCCM Cluster, Iraq. Findings based on household-level data, enumerator field observations, and camp management documentation

● Minimum standard reached, ● More than 50% minimum standard reached, ● Less than 50% of minimum standard reached or not at all



CCCM CLUSTER
SUPPORTING DISPLACED COMMUNITIES

For more information on this profile please contact:
CCCM Cluster: iraqimo@cccmcluster.org
REACH Initiative: melissa.meinhart@reach-initiative.org

REACH An initiative of
IMPACT Initiatives
ACTED and UNOSAT



IDP Camp Profile - Kerbala MODM

Kerbala, Iraq
April 2016

Management agency: Government
Manager/Focal point: Ibrahim Abdulrahman
Phone number: 7724197686
Email: n/a
Registration actor: DDM

Shelter

Top three observed shelter types*

Caravan	100%	<div></div>
n/a	n/a	
n/a	n/a	

*Households were asked to select all shelter typologies within household.

NFI items

7%	reported a second fly sheet
100%	reported access to an air conditioner
2	average number of carpets per HH
8	average number of mattresses per HH

Hazards

1%	reported exposed electrical cables at site
----	--

Shelter Improvement

30%	reported making own improvements to their shelter
-----	---

Households reporting flooding in past three months, by type

No flooding	63%	<div></div>
Flooding (temporary damage)	37%	<div></div>
Flooding (permanent damage)	0%	

Community Organisation

IDP committees

100%	reported awareness of IDP committee(s)
------	--

Complaints mechanism

99%	reported awareness of complaints mechanism
-----	--

Protection

Family Separation

0%	reported hosting unaccompanied or separated minors
1%	reported that other family members intended to join them

Vulnerable groups

Pregnant / lactating women	18%	<div></div>
Chronically ill individual(s)	3%	<div></div>
Disabled individual(s)	1%	<div></div>

Intentions

0%	planned to move to a different location in next 3 months
----	--

Restrictions

0%	reported entry or exit restrictions during daylight hours
----	---

Food Security and Coping Strategies

Reported access to food assistance

81%	accessed food assistance in past month
97%	received Public Distribution System (PDS) in past month

Top three food consumption coping strategies

Cheaper Food	37%	<div></div>
n/a	n/a	
n/a	n/a	

Top three reported livelihood coping strategies

Spent Savings	49%	<div></div>
Access to previous income	2%	<div></div>
Debt	1%	<div></div>

WASH

Latrines and showers

0%	reported public or communal latrines
n/a	public/communal latrines lockable from the inside
n/a	public/communal latrines with functioning lighting

Top three reported methods of waste removal

Collected	62%	<div></div>
Communal Bin	38%	<div></div>
n/a	n/a	

Reported drinking water sources

24%	connection inside the home to collective water storage
13%	connection inside the home to private water storage
0%	communal water tap outside the shelter

Access to water

15%	reported 24 consecutive hours without access to water in the past month
-----	---

Household Income

24%	reported as being economically inactive
-----	---

Top three income sources*:

Unskilled Labour	27%	<div></div>
No livelihood	24%	<div></div>
Public Security Official	14%	<div></div>

*Households were asked to select all income sources within household.



IDP Camp Profile - Eyes of Missan

Missan, Iraq
April 2016

Management agency: Government
Manager/Focal point: Ahmad Kazem Ma'Ala
Phone number: 7709418178
Email: n/a
Registration actor: IOM

Summary


This profile provides an overview of conditions in Eyes of Missan camp. Primary data was collected through household surveys on 08-04-16. Households were randomly sampled to a 95% confidence and 10% margin of error, based on population figures provided by CCCM. In some cases, additional information from camp managers has been used to support findings. Round IV of data collection was in December 2015.

Camp Overview

of individuals: 463
of households: 102
Date opened: 06-11-14
Occupied number: 77
Ongoing extension: yes
Planned capacity: 177
Camp area: 35652m²

Demographics

50% male / 50% female



Location Map



IDP Camp Map - Eyes of Missan

Lat. 31° 53' 7.23" N Long. 47° 10' 0.15" E



Sectoral Minimum Standards

		Target	Previous Round	Current Round	Achievement
Education	% of children aged 6-11 attending formal school	100%	58%	51%	●
	% of children aged 12-17 attending formal school	100%	39%	55%	●
Food	% of households accessed Family Food Parcel or equivalent in the past month	100%	100%	94%	●
Health	Health services are available on-site or within walking distance	Yes	Yes	Yes	●
CCCM	Average open area per household	min. 30m ²	n/a	n/a*	
Protection	% of IDPs registered on an individual basis (MODM/DDM)	100%	98%	80%	●
	% of households accessed shelter assistance since arrival at the camp	100%	82%	63%	●
	Average covered area per person	min. 3.5m ²	n/a	n/a*	
Shelter	Average number of individuals per shelter	max.5	5	6	●
	# of persons per latrine	max. 20	5	5	●
	# of persons per shower	max. 20	5	5	●
WASH	Frequency of solid waste disposal at least weekly	min. weekly	Yes	Yes	●

*GPS tracking of camp infrastructure was not possible this round due to restrictions from authorities. Area calculations subsequently could not be determined.

Targets based on minimum standards agreed with the CCCM Cluster, Iraq. Findings based on household-level data, enumerator field observations, and camp management documentation

● Minimum standard reached, ● More than 50% minimum standard reached, ● Less than 50% of minimum standard reached or not at all



CCCM CLUSTER
SUPPORTING DISPLACED COMMUNITIES

For more information on this profile please contact:
CCCM Cluster: iraqimo@cccmcluster.org
REACH Initiative: melissa.meinhart@reach-initiative.org

REACH An initiative of
IMPACT Initiatives
ACTED and UNOSAT



IDP Camp Profile - Eyes of Missan

Missan, Iraq
April 2016

Management agency: Government
Manager/Focal point: Ahmad Kazem Ma'Ala
Phone number: 7709418178
Email: n/a
Registration actor: IOM

Shelter

Top three observed shelter types*

Caravan	72%	<div></div>
Tent on ground	28%	<div></div>
n/a	n/a	

*Households were asked to select all shelter typologies within household.

NFI items

2%	reported a second fly sheet
57%	reported access to an air conditioner
2	average number of carpets per HH
7	average number of mattresses per HH

Hazards

7%	reported exposed electrical cables at site
----	--

Shelter Improvement

19%	reported making own improvements to their shelter
-----	---

Households reporting flooding in past three months, by type

No flooding	96%	<div></div>
Flooding (temporary damage)	4%	<div></div>
Flooding (permanent damage)	0%	

Community Organisation

IDP committees

98%	reported awareness of IDP committee(s)
-----	--

Complaints mechanism

35%	reported awareness of complaints mechanism
-----	--

Protection

Family Separation

0%	reported hosting unaccompanied or separated minors
0%	reported that other family members intended to join them

Vulnerable groups

Pregnant / lactating women	7%	<div></div>
Chronically ill individual(s)	4%	<div></div>
Disabled individual(s)	0%	

Intentions

9%	planned to move to a different location in next 3 months
----	--

Restrictions

0%	reported entry or exit restrictions during daylight hours
----	---

Food Security and Coping Strategies

Reported access to food assistance

94%	accessed food assistance in past month
93%	received Public Distribution System (PDS) in past month

Top three food consumption coping strategies

Cheaper Food	85%	<div></div>
n/a	n/a	
n/a	n/a	

Top three reported livelihood coping strategies

Spent Savings	20%	<div></div>
Debt	20%	<div></div>
Support From Friends and Family	19%	<div></div>

WASH

Latrines and showers

87%	reported public or communal latrines
98%	public/communal latrines lockable from the inside
98%	public/communal latrines with functioning lighting

Top three reported methods of waste removal

Collected	70%	<div></div>
Burning	24%	<div></div>
Communal Bin	4%	<div></div>

Reported drinking water sources

31%	connection inside the home to collective water storage
69%	connection inside the home to private water storage
0%	communal water tap outside the shelter

Access to water

0%	reported 24 consecutive hours without access to water in the past month
----	---

Household Income

7%	reported as being economically inactive
----	---

Top three income sources*:

Unskilled Labour	22%	<div></div>
Public Security Official	19%	<div></div>
No livelihood	7%	<div></div>

*Households were asked to select all income sources within household.



IDP Camp Profile - Bardarash

Ninewa, Iraq
April 2016

Management agency: BRHA
Manager/Focal point: Hekmat Mawlod Taha
Phone number: 7504809976
Email: Bardarash.camp22@gmail.com
Registration actor: BRHA

Summary

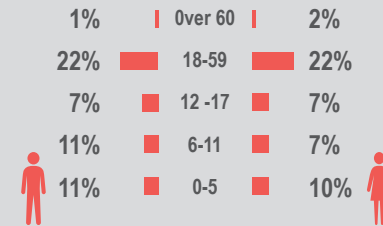
This profile provides an overview of conditions in Bardarash camp. Primary data was collected through household surveys on 11-04-16. Households were randomly sampled to a 95% confidence and 10% margin of error, based on population figures provided by CCCM. In some cases, additional information from camp managers has been used to support findings. Round IV of data collection was in December 2015.

Camp Overview

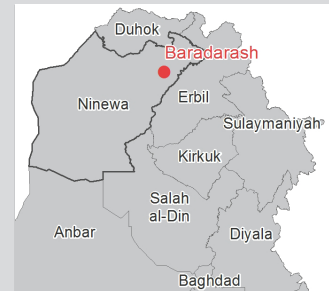
of individuals: 11620
of households: 2245
Date opened: 07-12-14
Occupied number: 2898
Ongoing extension: no
Planned capacity: 2898
Camp area: 451910m²

Demographics

52% male / 48% female

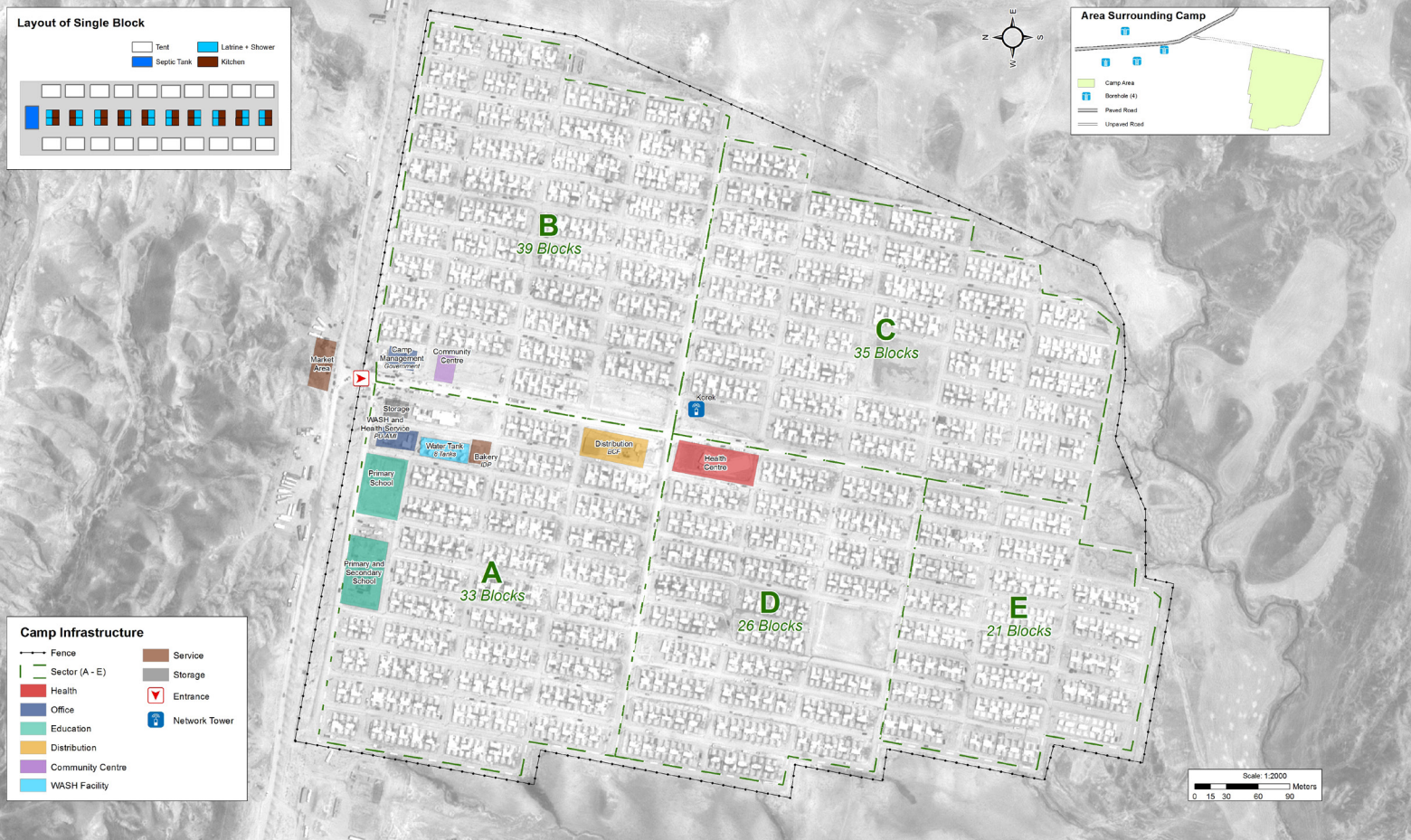


Location Map



IDP Camp Map - Bardarash

Lat. 36° 38' 51.682" N Long. 43° 14' 12.803" E



Sectoral Minimum Standards

		Target	Previous Round	Current Round	Achievement
Education	% of children aged 6-11 attending formal school	100%	74%	72%	●
	% of children aged 12-17 attending formal school	100%	45%	46%	●
Food	% of households accessed Family Food Parcel or equivalent in the past month	100%	98%	98%	●
Health	Health services are available on-site or within walking distance	Yes	Yes	Yes	●
CCCM	Average open area per household	min. 30m ²	173 m ²	172m ²	●
Protection	% of IDPs registered on an individual basis (MODM/DDM)	100%	100%	98%	●
	% of households accessed shelter assistance since arrival at the camp	100%	98%	88%	●
	Average covered area per person	min. 3.5m ²	3.7 m ²	3.7m ²	●
Shelter	Average number of individuals per shelter	max.5	4	4	●
	# of persons per latrine	max. 20	4	3	●
	# of persons per shower	max. 20	4	3	●
WASH	Frequency of solid waste disposal at least weekly	min. weekly	Yes	Yes	●

*GPS tracking of camp infrastructure was not possible this round due to restrictions from authorities. Area calculations subsequently could not be determined.

Targets based on minimum standards agreed with the CCCM Cluster, Iraq. Findings based on household-level data, enumerator field observations, and camp management documentation

● Minimum standard reached, ● More than 50% minimum standard reached, ● Less than 50% of minimum standard reached or not at all



CCCM CLUSTER
SUPPORTING DISPLACED COMMUNITIES

For more information on this profile please contact:
CCCM Cluster: iraqimo@cccmcluster.org
REACH Initiative: melissa.meinhart@reach-initiative.org

REACH An initiative of
IMPACT Initiatives
ACTED and UNOSAT



IDP Camp Profile - Bardarash

Ninewa, Iraq

April 2016

Management agency: BRHA
 Manager/Focal point: Hekmat Mawlod Taha
 Phone number: 7504809976
 Email: Bardarash.camp22@gmail.com
 Registration actor: BRHA

Shelter

Top three observed shelter types*

Tent on cement base	100%	
Tent with brick walls	n/a	
n/a	n/a	

*Households were asked to select all shelter typologies within household.

NFI items

55%	reported a second fly sheet
92%	reported access to an air conditioner
2	average number of carpets per HH
6	average number of mattresses per HH

Hazards

12%	reported exposed electrical cables at site
-----	--

Shelter Improvement

86%	reported making own improvements to their shelter
-----	---

Households reporting flooding in past three months, by type

No flooding	92%	
Flooding (temporary damage)	8%	
Flooding (permanent damage)	0%	

Community Organisation

IDP committees

82%	reported awareness of IDP committee(s)
-----	--

Complaints mechanism

92%	reported awareness of complaints mechanism
-----	--

Protection

Family Separation

0%	reported hosting unaccompanied or separated minors
5%	reported that other family members intended to join them

Vulnerable groups

Pregnant / lactating women	31%	
Chronically ill individual(s)	8%	
Disabled individual(s)	3%	

Intentions

5%	planned to move to a different location in next 3 months
----	--

Restrictions

17%	reported entry or exit restrictions during daylight hours
-----	---

Food Security and Coping Strategies

Reported access to food assistance

98%	accessed food assistance in past month
73%	received Public Distribution System (PDS) in past month

Top three food consumption coping strategies

Cheaper Food	90%	
Less meals	31%	
Borrowed Food	25%	

Top three reported livelihood coping strategies

Charitable Donations	40%	
Debt	35%	
Reduced Spending	24%	

WASH

Latrines and showers

0%	reported public or communal latrines
n/a	public/communal latrines lockable from the inside
n/a	public/communal latrines with functioning lighting

Top three reported methods of waste removal

Collected	100%	
n/a	n/a	
n/a	n/a	

Reported drinking water sources

100%	connection inside the home to collective water storage
0%	connection inside the home to private water storage
0%	communal water tap outside the shelter

Access to water

4%	reported 24 consecutive hours without access to water in the past month
----	---

Household Income

10%	reported as being economically inactive
-----	---

Top three income sources*:

Unskilled Labour	32%	
Public Security Official	13%	
Pension	13%	

*Households were asked to select all income sources within household.



IDP Camp Profile - Essian

Ninewa, Iraq

April 2016

Management agency: BRHA

Manager/Focal point: Shero Smo Joqi

Phone number: 7504688207

Email: esyancamp@gmail.com

Registration actor: BRHA

Summary

This profile provides an overview of conditions in Essian camp. Primary data was collected through household surveys on 12-04-16. Households were randomly sampled to a 95% confidence and 10% margin of error, based on population figures provided by CCCM. In some cases, additional information from camp managers has been used to support findings. Round IV of data collection was in December 2015.

Camp Overview

of individuals: 14819

of households: 2706

Date opened: 14-06-14

Occupied number: 3003

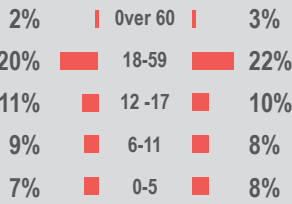
Ongoing extension: no

Planned capacity: 3003

Camp area: 521559m²

Demographics

50% male / 50% female

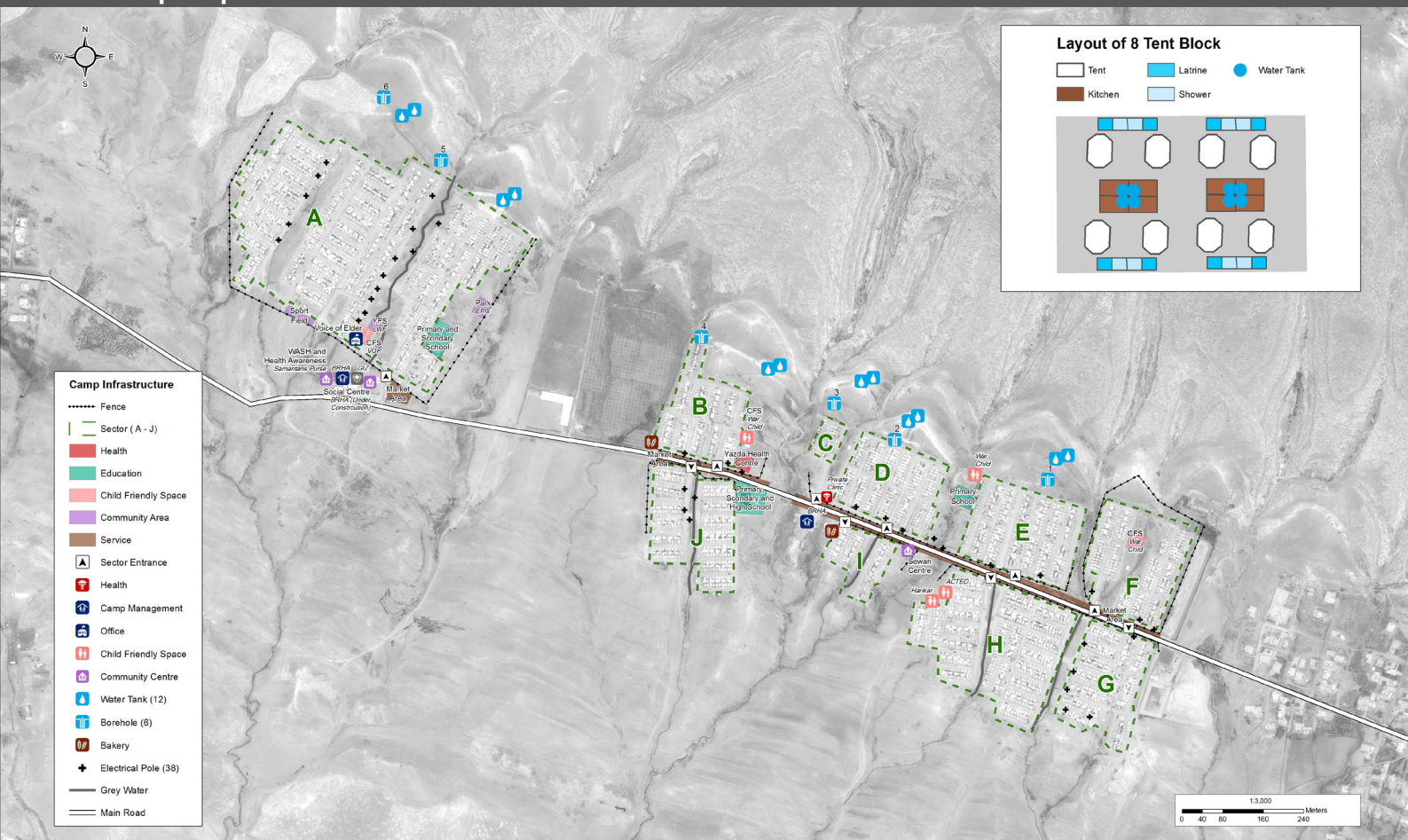


Location Map



IDP Camp Map - Essian

Lat. 36° 43' 18.109" N Long. 43° 16' 27.222" E



Sectoral Minimum Standards

		Target	Previous Round	Current Round	Achievement
Education	% of children aged 6-11 attending formal school	100%	84%	71%	●
	% of children aged 12-17 attending formal school	100%	64%	48%	●
Food	% of households accessed Family Food Parcel or equivalent in the past month	100%	86%	84%	●
Health	Health services are available on-site or within walking distance	Yes	Yes	Yes	●
CCCM	Average open area per household	min. 30m ²	163 m ²	159m ²	●
Protection	% of IDPs registered on an individual basis (MODM/DDM)	100%	99%	97%	●
	% of households accessed shelter assistance since arrival at the camp	100%	43%	85%	●
	Average covered area per person	min. 3.5m ²	3.1 m ²	3.7m ²	●
Shelter	Average number of individuals per shelter	max.5	5	5	●
	# of persons per latrine	max. 20	5	5	●
	# of persons per shower	max. 20	5	5	●
WASH	Frequency of solid waste disposal at least weekly	min. weekly	Yes	Yes	●

*GPS tracking of camp infrastructure was not possible this round due to restrictions from authorities. Area calculations subsequently could not be determined.

Targets based on minimum standards agreed with the CCCM Cluster, Iraq. Findings based on household-level data, enumerator field observations, and camp management documentation

● Minimum standard reached, ● More than 50% minimum standard reached, ● Less than 50% of minimum standard reached or not at all



CCCM CLUSTER
SUPPORTING DISPLACED COMMUNITIES

For more information on this profile please contact:
CCCM Cluster: iraqimo@ccmcluster.org
REACH Initiative: melissa.meinhart@reach-initiative.org

REACH An initiative of
IMPACT Initiatives
ACTED and UNOSAT



IDP Camp Profile - Essian

Ninewa, Iraq

April 2016

Management agency: BRHA
 Manager/Focal point: Shero Smo Joqi
 Phone number: 7504688207
 Email: esyancamp@gmail.com
 Registration actor: BRHA

Shelter

Top three observed shelter types*

Tent on cement base	89%	
Tent on ground	11%	
n/a	n/a	

*Households were asked to select all shelter typologies within household.

NFI items

24%	reported a second fly sheet
97%	reported access to an air conditioner
2	average number of carpets per HH
9	average number of mattresses per HH

Hazards

9%	reported exposed electrical cables at site
----	--

Shelter Improvement

78%	reported making own improvements to their shelter
-----	---

Households reporting flooding in past three months, by type

No flooding	93%	
Flooding (temporary damage)	6%	
Flooding (permanent damage)	1%	

Community Organisation

IDP committees

100%	reported awareness of IDP committee(s)
------	--

Complaints mechanism

88%	reported awareness of complaints mechanism
-----	--

Protection

Family Separation

1%	reported hosting unaccompanied or separated minors
1%	reported that other family members intended to join them

Vulnerable groups

Pregnant / lactating women	27%	
Chronically ill individual(s)	5%	
Disabled individual(s)	1%	

Intentions

1%	planned to move to a different location in next 3 months
----	--

Restrictions

6%	reported entry or exit restrictions during daylight hours
----	---

Food Security and Coping Strategies

Reported access to food assistance

84%	accessed food assistance in past month
98%	received Public Distribution System (PDS) in past month

Top three food consumption coping strategies

Cheaper Food	46%	
Borrowed Food	19%	
Less meals	9%	

Top three reported livelihood coping strategies

Debt	55%	
Selling Assets	22%	
Sold Assistance	20%	

WASH

Latrines and showers

0%	reported public or communal latrines
n/a	public/communal latrines lockable from the inside
n/a	public/communal latrines with functioning lighting

Top three reported methods of waste removal

Collected	87%	
Communal Bin	12%	
Rubbish pit	1%	

Reported drinking water sources

0%	connection inside the home to collective water storage
100%	connection inside the home to private water storage
0%	communal water tap outside the shelter

Access to water

0%	reported 24 consecutive hours without access to water in the past month
----	---

Household Income

4%	reported as being economically inactive
----	---

Top three income sources*:

Humanitarian aid	22%	
Public Security Official	22%	
Unskilled labour	20%	

*Households were asked to select all income sources within household.



IDP Camp Profile - Garmawa

Ninawa, Iraq

April 2016

Management agency: Government
Manager/Focal point: Ibrahim Mohammad Abdul Qahar
Phone number: 7504920190
Email: garmawa.camp.idps@gmail.com
Registration actor: Government

Summary

This profile provides an overview of conditions in Garmawa camp. Primary data was collected through household surveys on 12-04-16. Households were randomly sampled to a 95% confidence and 10% margin of error, based on population figures provided by CCCM. In some cases, additional information from camp managers has been used to support findings. Round IV of data collection was in December 2015.

Camp Overview

of individuals: 5155
of households: 1042
Date opened: 20-12-14
Occupied number: 1197
Ongoing extension: no
Planned capacity: 1200
Camp area: 288701m²

Demographics

50% male / 50% female

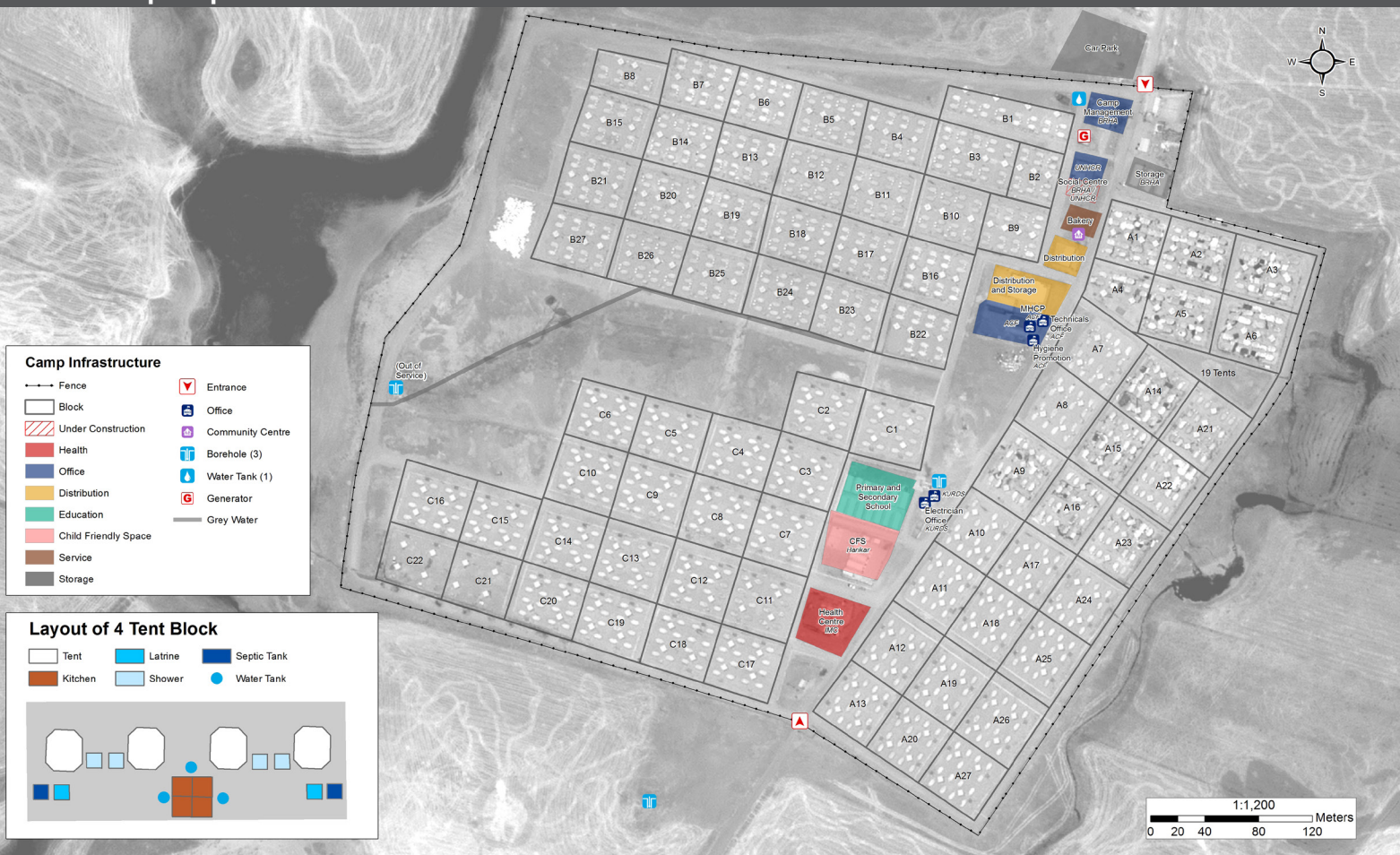
2%	Over 60	1%
18%	18-59	19%
9%	12-17	8%
9%	6-11	10%
12%	0-5	13%

Location Map



IDP Camp Map - Garmawa

Lat. 36° 38' 51.682" N Long. 43° 14' 12.803" E



Sectoral Minimum Standards

		Target	Previous Round	Current Round	Achievement
Education	% of children aged 6-11 attending formal school	100%	88%	81%	●
	% of children aged 12-17 attending formal school	100%	46%	36%	●
Food	% of households accessed Family Food Parcel or equivalent in the past month	100%	96%	100%	●
Health	Health services are available on-site or within walking distance	Yes	Yes	Yes	●
CCCM	Average open area per household	min. 30m ²	228 m ²	237m ²	●
Protection	% of IDPs registered on an individual basis (MODM/DDM)	100%	96%	98%	●
	% of households accessed shelter assistance since arrival at the camp	100%	85%	100%	●
	Average covered area per person	min. 3.5m ²	4.6 m ²	4.6m ²	●
Shelter	Average number of individuals per shelter	max.5	4	4	●
	# of persons per latrine	max. 20	9	8	●
	# of persons per shower	max. 20	9	4	●
WASH	Frequency of solid waste disposal at least weekly	min. weekly	Yes	Yes	●

*GPS tracking of camp infrastructure was not possible this round due to restrictions from authorities. Area calculations subsequently could not be determined.

Targets based on minimum standards agreed with the CCCM Cluster, Iraq. Findings based on household-level data, enumerator field observations, and camp management documentation

● Minimum standard reached, ● More than 50% minimum standard reached, ● Less than 50% of minimum standard reached or not at all



CCCM CLUSTER
SUPPORTING DISPLACED COMMUNITIES

For more information on this profile please contact:
CCCM Cluster: iraqimo@cccmcluster.org
REACH Initiative: melissa.meinhart@reach-initiative.org

REACH An initiative of
IMPACT Initiatives
ACTED and UNOSAT



IDP Camp Profile - Garmawa

Ninewa, Iraq

April 2016

Management agency: Government
 Manager/Focal point: Ibrahim Mohammad Abdul Qahar
 Phone number: 7504920190
 Email: garmawa.camp.idps@gmail.com
 Registration actor: Government

Shelter

Top three observed shelter types*

Tent on cement base	100%	
n/a	n/a	
n/a	n/a	

*Households were asked to select all shelter typologies within household.

NFI items

66%	reported a second fly sheet
30%	reported access to an air conditioner
2	average number of carpets per HH
7	average number of mattresses per HH

Hazards

16%	reported exposed electrical cables at site
-----	--

Shelter Improvement

20%	reported making own improvements to their shelter
-----	---

Households reporting flooding in past three months, by type

No flooding	92%	
Flooding (temporary damage)	8%	
Flooding (permanent damage)	0%	

Community Organisation

IDP committees

100%	reported awareness of IDP committee(s)
------	--

Complaints mechanism

90%	reported awareness of complaints mechanism
-----	--

Protection

Family Separation

0%	reported hosting unaccompanied or separated minors
1%	reported that other family members intended to join them

Vulnerable groups

Pregnant / lactating women	32%	
Chronically ill individual(s)	7%	
Disabled individual(s)	2%	

Intentions

4%	planned to move to a different location in next 3 months
----	--

Restrictions

43%	reported entry or exit restrictions during daylight hours
-----	---

Food Security and Coping Strategies

Reported access to food assistance

100%	accessed food assistance in past month
98%	received Public Distribution System (PDS) in past month

Top three food consumption coping strategies

Cheaper Food	53%	
Less meals	18%	
Borrowed Food	17%	

Top three reported livelihood coping strategies

Debt	51%	
Spent Savings	30%	
Selling Assets	30%	

WASH

Latrines and showers

58%	reported public or communal latrines
67%	public/communal latrines lockable from the inside
44%	public/communal latrines with functioning lighting

Top three reported methods of waste removal

Collected	88%	
Communal Bin	12%	
n/a	n/a	

Reported drinking water sources

49%	connection inside the home to collective water storage
51%	connection inside the home to private water storage
0%	communal water tap outside the shelter

Access to water

9%	reported 24 consecutive hours without access to water in the past month
----	---

Household Income

42%	reported as being economically inactive
-----	---

Top three income sources*:

No livelihood	42%	
Humanitarian aid	26%	
Government aid	12%	

*Households were asked to select all income sources within household.



IDP Camp Profile - Mamilian

Ninewa, Iraq
April 2016

Management agency: Government
Manager/Focal point: Hemen Hikmat
Phone number: 7504808051
Email: Mamilian.camp@gmail.com
Registration actor: Government

Summary

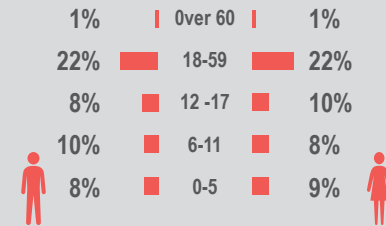
This profile provides an overview of conditions in Mamilian camp. Primary data was collected through household surveys on 11-04-16. Households were randomly sampled to a 95% confidence and 10% margin of error, based on population figures provided by CCCM. In some cases, additional information from camp managers has been used to support findings. Round IV of data collection was in December 2015.

Camp Overview

of individuals: 11244
of households: 2140
Date opened: 22-12-14
Occupied number: 3000
Ongoing extension: no
Planned capacity: 3000
Camp area: 540842m²

Demographics

50% male / 50% female



Location Map



IDP Camp Map - Mamilian

Lat. 36° 41' 22.434" N Long. 43° 47' 59" E



Sectoral Minimum Standards

		Target	Previous Round	Current Round	Achievement
Education	% of children aged 6-11 attending formal school	100%	84%	64%	●
	% of children aged 12-17 attending formal school	100%	49%	36%	●
Food	% of households accessed Family Food Parcel or equivalent in the past month	100%	100%	90%	●
Health	Health services are available on-site or within walking distance	Yes	Yes	Yes	●
CCCM	Average open area per household	min. 30m ²	197 m ²	220m ²	●
Protection	% of IDPs registered on an individual basis (MODM/DDM)	100%	100%	99%	●
	% of households accessed shelter assistance since arrival at the camp	100%	96%	70%	●
	Average covered area per person	min. 3.5m ²	3.7 m ²	3.7m ²	●
Shelter	Average number of individuals per shelter	max.5	4	4	●
	# of persons per latrine	max. 20	4	2	●
	# of persons per shower	max. 20	4	2	●
WASH	Frequency of solid waste disposal at least weekly	min. weekly	Yes	Yes	●

*GPS tracking of camp infrastructure was not possible this round due to restrictions from authorities. Area calculations subsequently could not be determined.

Targets based on minimum standards agreed with the CCCM Cluster, Iraq. Findings based on household-level data, enumerator field observations, and camp management documentation

● Minimum standard reached, ● More than 50% minimum standard reached, ● Less than 50% of minimum standard reached or not at all



CCCM CLUSTER
SUPPORTING DISPLACED COMMUNITIES

For more information on this profile please contact:
CCCM Cluster: iraqimo@cccmcluster.org
REACH Initiative: melissa.meinhart@reach-initiative.org

REACH An initiative of
IMPACT Initiatives
ACTED and UNOSAT



IDP Camp Profile - Mamilian

Ninewa, Iraq
April 2016

Management agency: Government
Manager/Focal point: Hemen Hikmat
Phone number: 7504808051
Email: Mamilyan.camp@gmail.com
Registration actor: Government

Shelter

Top three observed shelter types*

Tent on cement base	100%	
n/a	n/a	
n/a	n/a	

*Households were asked to select all shelter typologies within household.

NFI items

33%	reported a second fly sheet
88%	reported access to an air conditioner
2	average number of carpets per HH
7	average number of mattresses per HH

Hazards

7%	reported exposed electrical cables at site
----	--

Shelter Improvement

56%	reported making own improvements to their shelter
-----	---

Households reporting flooding in past three months, by type

No flooding	92%	
Flooding (temporary damage)	8%	
Flooding (permanent damage)	0%	

Community Organisation

IDP committees

94%	reported awareness of IDP committee(s)
-----	--

Complaints mechanism

94%	reported awareness of complaints mechanism
-----	--

Protection

Family Separation

0%	reported hosting unaccompanied or separated minors
2%	reported that other family members intended to join them

Vulnerable groups

Pregnant / lactating women	22%	
Chronically ill individual(s)	6%	
Disabled individual(s)	3%	

Intentions

6%	planned to move to a different location in next 3 months
----	--

Restrictions

0%	reported entry or exit restrictions during daylight hours
----	---

Food Security and Coping Strategies

Reported access to food assistance

90%	accessed food assistance in past month
81%	received Public Distribution System (PDS) in past month

Top three food consumption coping strategies

Cheaper Food	94%	
Borrowed Food	38%	
Smaller meals	35%	

Top three reported livelihood coping strategies

Debt	52%	
Support From Friends and Family	30%	
Charitable Donations	26%	

WASH

Latrines and showers

5%	reported public or communal latrines
100%	public/communal latrines lockable from the inside
100%	public/communal latrines with functioning lighting

Top three reported methods of waste removal

Collected	100%	
n/a	n/a	
n/a	n/a	

Reported drinking water sources

100%	connection inside the home to collective water storage
0%	connection inside the home to private water storage
0%	communal water tap outside the shelter

Access to water

5%	reported 24 consecutive hours without access to water in the past month
----	---

Household Income

22%	reported as being economically inactive
-----	---

Top three income sources*:

Unskilled Labour	32%	
No livelihood	22%	
Public Security Official	15%	

*Households were asked to select all income sources within household.





IDP Camp Profile - Mamrashan

Ninewa, Iraq
April 2016

Management agency: BRHA
Manager/Focal point: Amer Ebo Elyas
Phone number: 7504745081
Email: Mamrashancamp@gmail.com
Registration actor: BRHA

Summary


This profile provides an overview of conditions in Mamrashan camp. Primary data was collected through household surveys on 17-04-16. Households were randomly sampled to a 95% confidence and 10% margin of error, based on population figures provided by CCCM. In some cases, additional information from camp managers has been used to support findings. Round IV of data collection was in December 2015.

Camp Overview

of individuals: 3691
of households: 662
Date opened: 23-04-15
Occupied number: 709
Ongoing extension: no
Planned capacity: 962
Camp area: 248153m²

Demographics

52% male / 48% female

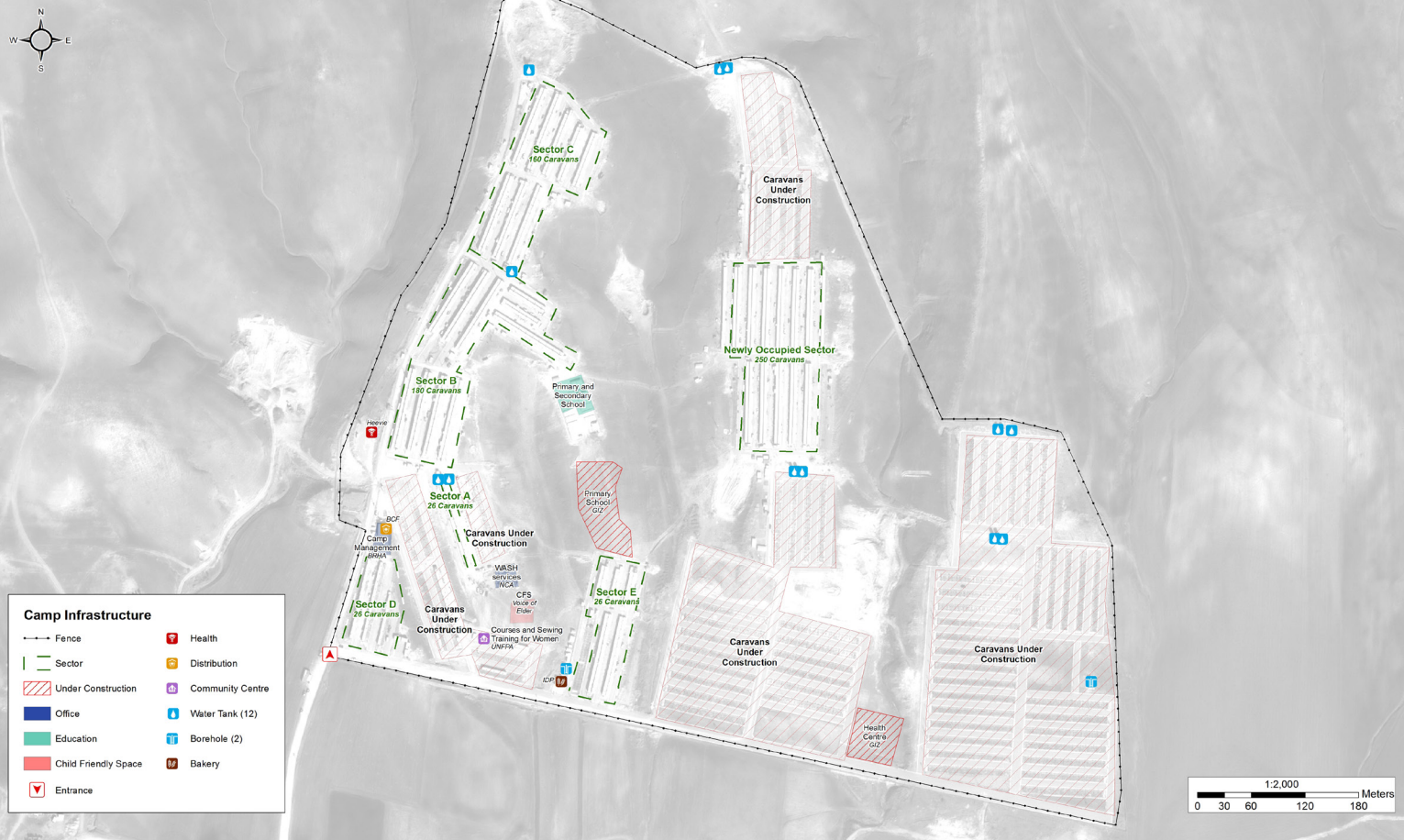


Location Map



IDP Camp Map - Mamrashan

Lat. 36° 40' 26.758" N Long. 43° 20' 36.643" E



Sectoral Minimum Standards

		Target	Previous Round	Current Round	Achievement
Education	% of children aged 6-11 attending formal school	100%	70%	84%	●
	% of children aged 12-17 attending formal school	100%	45%	55%	●
Food	% of households accessed Family Food Parcel or equivalent in the past month	100%	96%	99%	●
Health	Health services are available on-site or within walking distance	Yes	Yes	Yes	●
CCCM	Average open area per household	min. 30m ²	865 m ²	705m ²	●
Protection	% of IDPs registered on an individual basis (MODM/DDM)	100%	99%	99%	●
	% of households accessed shelter assistance since arrival at the camp	100%	63%	100%	●
	Average covered area per person	min. 3.5m ²	4.5 m ²	3.8m ²	●
Shelter	Average number of individuals per shelter	max.5	5	5	●
	# of persons per latrine	max. 20	5	3	●
	# of persons per shower	max. 20	5	3	●
	Frequency of solid waste disposal at least weekly	min. weekly	Yes	Yes	●
WASH					

*GPS tracking of camp infrastructure was not possible this round due to restrictions from authorities. Area calculations subsequently could not be determined.

Targets based on minimum standards agreed with the CCCM Cluster, Iraq. Findings based on household-level data, enumerator field observations, and camp management documentation

● Minimum standard reached, ● More than 50% minimum standard reached, ● Less than 50% of minimum standard reached or not at all



CCCM CLUSTER
SUPPORTING DISPLACED COMMUNITIES

For more information on this profile please contact:
CCCM Cluster: iraqimo@cccmcluster.org
REACH Initiative: melissa.meinhart@reach-initiative.org

REACH An initiative of
IMPACT Initiatives
ACTED and UNOSAT



IDP Camp Profile - Mamrashan

Ninewa, Iraq

April 2016

Management agency: BRHA

Manager/Focal point: Amer Ebo Elyas

Phone number: 7504745081

Email: Mamrashancamp@gmail.com

Registration actor: BRHA

Shelter

Top three observed shelter types*

Caravan	100%	<div></div>
n/a	n/a	
n/a	n/a	

*Households were asked to select all shelter typologies within household.

NFI items

0%	reported a second fly sheet
22%	reported access to an air conditioner
2	average number of carpets per HH
9	average number of mattresses per HH

Hazards

5%	reported exposed electrical cables at site
----	--

Shelter Improvement

42%	reported making own improvements to their shelter
-----	---

Households reporting flooding in past three months, by type

No flooding	98%	<div></div>
Flooding (temporary damage)	2%	<div></div>
Flooding (permanent damage)	0%	

Community Organisation

IDP committees

99%	reported awareness of IDP committee(s)
-----	--

Complaints mechanism

88%	reported awareness of complaints mechanism
-----	--

Protection

Family Separation

0%	reported hosting unaccompanied or separated minors
3%	reported that other family members intended to join them

Vulnerable groups

Pregnant / lactating women	25%	<div></div>
Chronically ill individual(s)	7%	<div></div>
Disabled individual(s)	2%	<div></div>

Intentions

1%	planned to move to a different location in next 3 months
----	--

Restrictions

0%	reported entry or exit restrictions during daylight hours
----	---

Food Security and Coping Strategies

Reported access to food assistance

99%	accessed food assistance in past month
97%	received Public Distribution System (PDS) in past month

Top three food consumption coping strategies

Cheaper Food	47%	<div></div>
Borrowed Food	13%	<div></div>
Smaller meals	8%	<div></div>

Top three reported livelihood coping strategies

Debt	47%	<div></div>
Charitable Donations	28%	<div></div>
Spent Savings	23%	<div></div>

WASH

Latrines and showers

0%	reported public or communal latrines
n/a	public/communal latrines lockable from the inside
n/a	public/communal latrines with functioning lighting

Top three reported methods of waste removal

Collected	90%	<div></div>
Communal Bin	10%	<div></div>
n/a	n/a	

Reported drinking water sources

0%	connection inside the home to collective water storage
100%	connection inside the home to private water storage
0%	communal water tap outside the shelter

Access to water

2%	reported 24 consecutive hours without access to water in the past month
----	---

Household Income

13%	reported as being economically inactive
-----	---

Top three income sources*:

Unskilled Labour	32%	<div></div>
Public Security Official	29%	<div></div>
Government aid	15%	<div></div>

*Households were asked to select all income sources within household.



IDP Camp Profile - Sheikhan

Ninewa, Iraq
April 2016

Management agency: BRHA
Manager/Focal point: Areen Idrees Mahmoud
Phone number: 7507923962
Email: shekhancamp@yahoo.com
Registration actor: BRHA

Summary


This profile provides an overview of conditions in Sheikhan camp. Primary data was collected through household surveys on 14-04-16. Households were randomly sampled to a 95% confidence and 10% margin of error, based on population figures provided by CCCM. In some cases, additional information from camp managers has been used to support findings. Round IV of data collection was in December 2015.

Camp Overview

of individuals: 5490
of households: 997
Date opened: 01-11-15
Occupied number: 1468
Ongoing extension: yes
Planned capacity: 1474
Camp area: 190892m²

Demographics

50% male / 50% female



Location Map



IDP Camp Map - Sheikhan

Lat. 35° 25' 55.395" N Long. 45° 35' 24.967" E



Sectoral Minimum Standards

		Target	Previous Round	Current Round	Achievement
Education	% of children aged 6-11 attending formal school	100%	74%	77%	●
	% of children aged 12-17 attending formal school	100%	67%	70%	●
Food	% of households accessed Family Food Parcel or equivalent in the past month	100%	99%	94%	●
Health	Health services are available on-site or within walking distance	Yes	Yes	Yes	●
CCCM	Average open area per household	min. 30m ²	196 m ²	203m ²	●
Protection	% of IDPs registered on an individual basis (MODM/DDM)	100%	97%	98%	●
	% of households accessed shelter assistance since arrival at the camp	100%	97%	97%	●
	Average covered area per person	min. 3.5m ²	3.8 m ²	3.3m ²	●
Shelter	Average number of individuals per shelter	max.5	4	4	●
	# of persons per latrine	max. 20	6	5	●
	# of persons per shower	max. 20	6	5	●
WASH	Frequency of solid waste disposal at least weekly	min. weekly	Yes	Yes	●

*GPS tracking of camp infrastructure was not possible this round due to restrictions from authorities. Area calculations subsequently could not be determined.
Targets based on minimum standards agreed with the CCCM Cluster, Iraq. Findings based on household-level data, enumerator field observations, and camp management documentation
● Minimum standard reached, ● More than 50% minimum standard reached, ● Less than 50% of minimum standard reached or not at all



CCCM CLUSTER
SUPPORTING DISPLACED COMMUNITIES

For more information on this profile please contact:
CCCM Cluster: iraqimo@cccmcluster.org
REACH Initiative: melissa.meinhart@reach-initiative.org

REACH An initiative of
IMPACT Initiatives
ACTED and UNOSAT



IDP Camp Profile - Sheikhan

Ninewa, Iraq

April 2016

Management agency: BRHA
 Manager/Focal point: Areen Idrees Mahmoud
 Phone number: 7507923962
 Email: shekhancamp@yahoo.com
 Registration actor: BRHA

Shelter

Top three observed shelter types*

Tent on cement base	82%	
Tent on ground	18%	
n/a	n/a	

*Households were asked to select all shelter typologies within household.

NFI items

68%	reported a second fly sheet
97%	reported access to an air conditioner
2	average number of carpets per HH
8	average number of mattresses per HH

Hazards

11%	reported exposed electrical cables at site
-----	--

Shelter Improvement

31%	reported making own improvements to their shelter
-----	---

Households reporting flooding in past three months, by type

No flooding	100%	
Flooding (temporary damage)	0%	
Flooding (permanent damage)	0%	

Community Organisation

IDP committees

99%	reported awareness of IDP committee(s)
-----	--

Complaints mechanism

89%	reported awareness of complaints mechanism
-----	--

Protection

Family Separation

0%	reported hosting unaccompanied or separated minors
0%	reported that other family members intended to join them

Vulnerable groups

Pregnant / lactating women	21%	
Chronically ill individual(s)	5%	
Disabled individual(s)	2%	

Intentions

0%	planned to move to a different location in next 3 months
----	--

Restrictions

0%	reported entry or exit restrictions during daylight hours
----	---

Food Security and Coping Strategies

Reported access to food assistance

94%	accessed food assistance in past month
99%	received Public Distribution System (PDS) in past month

Top three food consumption coping strategies

Cheaper Food	53%	
Borrowed Food	16%	
Less meals	9%	

Top three reported livelihood coping strategies

Debt	43%	
Charitable Donations	31%	
Selling Assets	20%	

WASH

Latrines and showers

0%	reported public or communal latrines
n/a	public/communal latrines lockable from the inside
n/a	public/communal latrines with functioning lighting

Top three reported methods of waste removal

Collected	89%	
Communal Bin	11%	
n/a	n/a	

Reported drinking water sources

97%	connection inside the home to collective water storage
3%	connection inside the home to private water storage
0%	communal water tap outside the shelter

Access to water

1%	reported 24 consecutive hours without access to water in the past month
----	---

Household Income

5%	reported as being economically inactive
----	---

Top three income sources*:

Humanitarian aid	35%	
Public Security Official	32%	
Government aid	20%	

*Households were asked to select all income sources within household.



IDP Camp Profile - Arbat IDP

Sulaymaniyah, Iraq

April 2016

Management agency: Government
Manager/Focal point: Tariq Ahmad
Phone number: 7701592905
Email: Idpcamp@yahoo.com
Registration actor: BCF

Summary

This profile provides an overview of conditions in Arbat IDP camp. Primary data was collected through household surveys on 18-04-16. Households were randomly sampled to a 95% confidence and 10% margin of error, based on population figures provided by CCCM. In some cases, additional information from camp managers has been used to support findings. Round IV of data collection was in December 2015.

Camp Overview

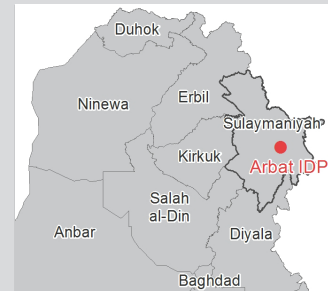
of individuals: 2066
of households: 405
Date opened: 04-09-14
Occupied number: 409
Ongoing extension: no
Planned capacity: 409
Camp area: 190892m²

Demographics

49% male / 51% female

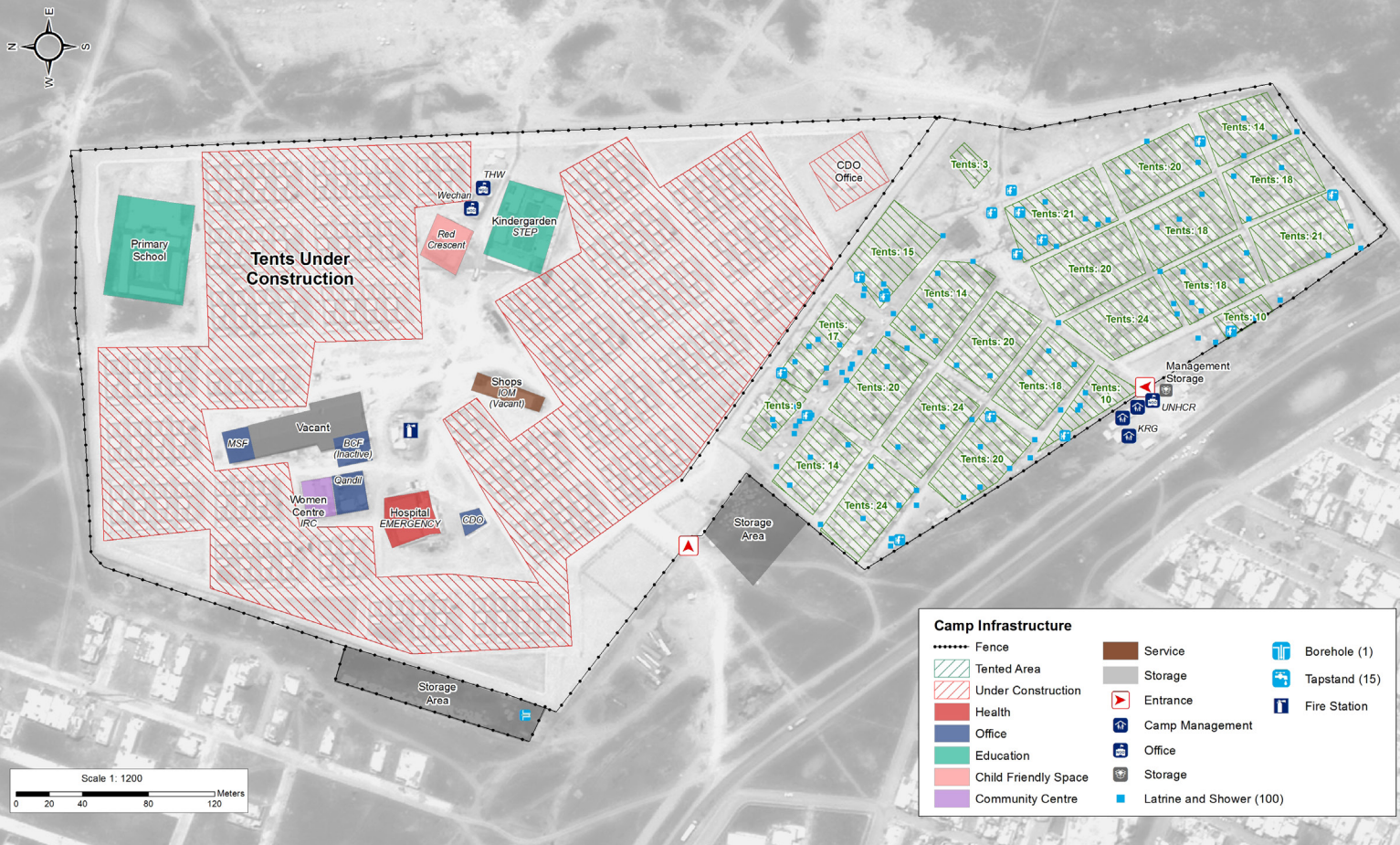
2%	Over 60	2%
19%	18-59	19%
7%	12-17	7%
9%	6-11	10%
12%	0-5	13%

Location Map



IDP Camp Map - Arbat IDP

Lat. 35° 25' 55.395" N Long. 45° 35' 24.967" E



Sectoral Minimum Standards

		Target	Previous Round	Current Round	Achievement
Education	% of children aged 6-11 attending formal school	100%	80%	71%	●
	% of children aged 12-17 attending formal school	100%	50%	85%	●
Food	% of households accessed Family Food Parcel or equivalent in the past month	100%	97%	79%	●
Health	Health services are available on-site or within walking distance	Yes	Yes	Yes	●
CCCM	Average open area per household	min. 30m ²	212 m ²	150m ²	●
Protection	% of IDPs registered on an individual basis (MODM/DDM)	100%	100%	99%	●
	% of households accessed shelter assistance since arrival at the camp	100%	93%	59%	●
	Average covered area per person	min. 3.5m ²	3.3 m ²	3.3m ²	●
Shelter	Average number of individuals per shelter	max.5	5	5	●
	# of persons per latrine	max. 20	44	12	●
	# of persons per shower	max. 20	35	29	●
WASH	Frequency of solid waste disposal at least weekly	min. weekly	Yes	Yes	●

*GPS tracking of camp infrastructure was not possible this round due to restrictions from authorities. Area calculations subsequently could not be determined.

Targets based on minimum standards agreed with the CCCM Cluster, Iraq. Findings based on household-level data, enumerator field observations, and camp management documentation

● Minimum standard reached, ● More than 50% minimum standard reached, ● Less than 50% of minimum standard reached or not at all



CCCM CLUSTER
SUPPORTING DISPLACED COMMUNITIES

For more information on this profile please contact:
CCCM Cluster: iraqimo@ccmcluster.org
REACH Initiative: melissa.meinhart@reach-initiative.org

REACH An initiative of
IMPACT Initiatives
ACTED and UNOSAT



IDP Camp Profile - Arbat IDP

Sulaymaniyah, Iraq

April 2016

Management agency: Government
Manager/Focal point: Tariq Ahmad
Phone number: 7701592905
Email: ldpcamp@yahoo.com
Registration actor: BCF

Shelter

Top three observed shelter types*

Tent on ground	100%	
Tent on cement base	n/a	
n/a	n/a	

*Households were asked to select all shelter typologies within household.

NFI items

48%	reported a second fly sheet
89%	reported access to an air conditioner
3	average number of carpets per HH
5	average number of mattresses per HH

Hazards

4%	reported exposed electrical cables at site
----	--

Shelter Improvement

26%	reported making own improvements to their shelter
-----	---

Households reporting flooding in past three months, by type

No flooding	32%	
Flooding (temporary damage)	59%	
Flooding (permanent damage)	9%	

Community Organisation

IDP committees

88%	reported awareness of IDP committee(s)
-----	--

Complaints mechanism

64%	reported awareness of complaints mechanism
-----	--

Protection

Family Separation

0%	reported hosting unaccompanied or separated minors
1%	reported that other family members intended to join them

Vulnerable groups

Pregnant / lactating women	31%	
Chronically ill individual(s)	6%	
Disabled individual(s)	3%	

Intentions

80%	planned to move to a different location in next 3 months
-----	--

Restrictions

9%	reported entry or exit restrictions during daylight hours
----	---

Food Security and Coping Strategies

Reported access to food assistance

79%	accessed food assistance in past month
88%	received Public Distribution System (PDS) in past month

Top three food consumption coping strategies

Cheaper Food	52%	
Less meals	32%	
Borrowed Food	32%	

Top three reported livelihood coping strategies

Debt	47%	
Charitable Donations	32%	
Selling Assets	23%	

WASH

Latrines and showers

93%	reported public or communal latrines
74%	public/communal latrines lockable from the inside
16%	public/communal latrines with functioning lighting

Top three reported methods of waste removal

Collected	100%	
n/a	n/a	
n/a	n/a	

Reported drinking water sources

0%	connection inside the home to collective water storage
0%	connection inside the home to private water storage
100%	communal water tap outside the shelter

Access to water

3%	reported 24 consecutive hours without access to water in the past month
----	---

Household Income

5%	reported as being economically inactive
----	---

Top three income sources*:

Unskilled Labour	47%	
Humanitarian aid	41%	
Government aid	9%	

*Households were asked to select all income sources within household.





IDP Camp Profile - Ashti IDP

Sulaymaniyah, Iraq
April 2016

Management agency: Government
Manager/Focal point: Payam Salam Hama Sharif
Phone number: 7501424646
Email: Ashticamp@hotmail.com
Registration actor: CDO

Summary

This profile provides an overview of conditions in Ashti IDP camp. Primary data was collected through household surveys on 18-04-16. Households were randomly sampled to a 95% confidence and 10% margin of error, based on population figures provided by CCCM. In some cases, additional information from camp managers has been used to support findings. Round IV of data collection was in December 2015.

Camp Overview

of individuals: 13000
of households: 2703
Date opened: 24-06-15
Occupied number: 2630
Ongoing extension: no
Planned capacity: 2630
Camp area: 701929m²

Demographics

47% male / 53% female

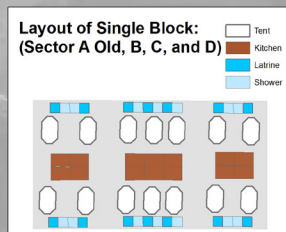
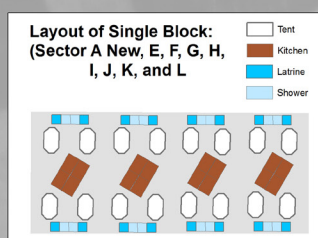
1%	Over 60	1%
19%	18-59	20%
7%	12-17	10%
10%	6-11	12%
9%	0-5	10%

Location Map



IDP Camp Map - Ashti IDP

Lat. 35° 25' 3.431" N Long. 45° 36' 21.359" E



Sectoral Minimum Standards

		Target	Previous Round	Current Round	Achievement
Education	% of children aged 6-11 attending formal school	100%	85%	80%	●
	% of children aged 12-17 attending formal school	100%	66%	61%	●
Food	% of households accessed Family Food Parcel or equivalent in the past month	100%	100%	82%	●
Health	Health services are available on-site or within walking distance	Yes	Yes	Yes	●
CCCM	Average open area per household	min. 30m ²	170 m ²	227m ²	●
Protection	% of IDPs registered on an individual basis (MODM/DDM)	100%	100%	99%	●
	% of households accessed shelter assistance since arrival at the camp	100%	100%	62%	●
	Average covered area per person	min. 3.5m ²	4.6 m ²	4.6m ²	●
Shelter	Average number of individuals per shelter	max.5	7	5	●
	# of persons per latrine	max. 20	7	5	●
	# of persons per shower	max. 20	7	6	●
WASH	Frequency of solid waste disposal at least weekly	min. weekly	Yes	Yes	●

*GPS tracking of camp infrastructure was not possible this round due to restrictions from authorities. Area calculations subsequently could not be determined.

Targets based on minimum standards agreed with the CCCM Cluster, Iraq. Findings based on household-level data, enumerator field observations, and camp management documentation

● Minimum standard reached, ● More than 50% minimum standard reached, ● Less than 50% of minimum standard reached or not at all



CCCM CLUSTER
SUPPORTING DISPLACED COMMUNITIES

For more information on this profile please contact:
CCCM Cluster: iraqimo@cccmcluster.org
REACH Initiative: melissa.meinhart@reach-initiative.org

REACH An initiative of
IMPACT Initiatives
ACTED and UNOSAT



IDP Camp Profile - Ashti IDP

Sulaymaniyah, Iraq

April 2016

Management agency: Government
 Manager/Focal point: Payam Salam Hama Sharif
 Phone number: 7501424646
 Email: Ashticamp@hotmail.com
 Registration actor: CDO

Shelter

Top three observed shelter types*

Tent on cement base	100%	
n/a	n/a	
n/a	n/a	

*Households were asked to select all shelter typologies within household.

NFI items

64%	reported a second fly sheet
96%	reported access to an air conditioner
3	average number of carpets per HH
5	average number of mattresses per HH

Hazards

4%	reported exposed electrical cables at site
----	--

Shelter Improvement

28%	reported making own improvements to their shelter
-----	---

Households reporting flooding in past three months, by type

No flooding	71%	
Flooding (temporary damage)	29%	
Flooding (permanent damage)	0%	

Community Organisation

IDP committees

97%	reported awareness of IDP committee(s)
-----	--

Complaints mechanism

81%	reported awareness of complaints mechanism
-----	--

Protection

Family Separation

0%	reported hosting unaccompanied or separated minors
0%	reported that other family members intended to join them

Vulnerable groups

Pregnant / lactating women	17%	
Chronically ill individual(s)	4%	
Disabled individual(s)	2%	

Intentions

0%	planned to move to a different location in next 3 months
----	--

Restrictions

26%	reported entry or exit restrictions during daylight hours
-----	---

Food Security and Coping Strategies

Reported access to food assistance

82%	accessed food assistance in past month
86%	received Public Distribution System (PDS) in past month

Top three food consumption coping strategies

Cheaper Food	49%	
Less meals	39%	
Borrowed Food	18%	

Top three reported livelihood coping strategies

Debt	44%	
Access to previous income	41%	
Charitable Donations	40%	

WASH

Latrines and showers

2%	reported public or communal latrines
100%	public/communal latrines lockable from the inside
50%	public/communal latrines with functioning lighting

Top three reported methods of waste removal

Collected	100%	
n/a	n/a	
n/a	n/a	

Reported drinking water sources

0%	connection inside the home to collective water storage
0%	connection inside the home to private water storage
100%	communal water tap outside the shelter

Access to water

2%	reported 24 consecutive hours without access to water in the past month
----	---

Household Income

10%	reported as being economically inactive
-----	---

Top three income sources*:

Humanitarian aid	51%	
Unskilled Labour	36%	
Low skilled service	16%	

*Households were asked to select all income sources within household.