

PHILLIPINES

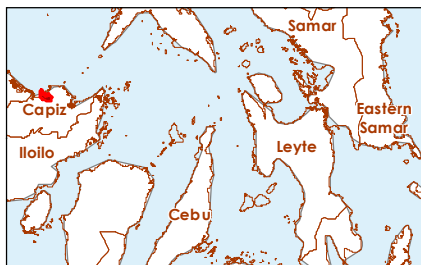
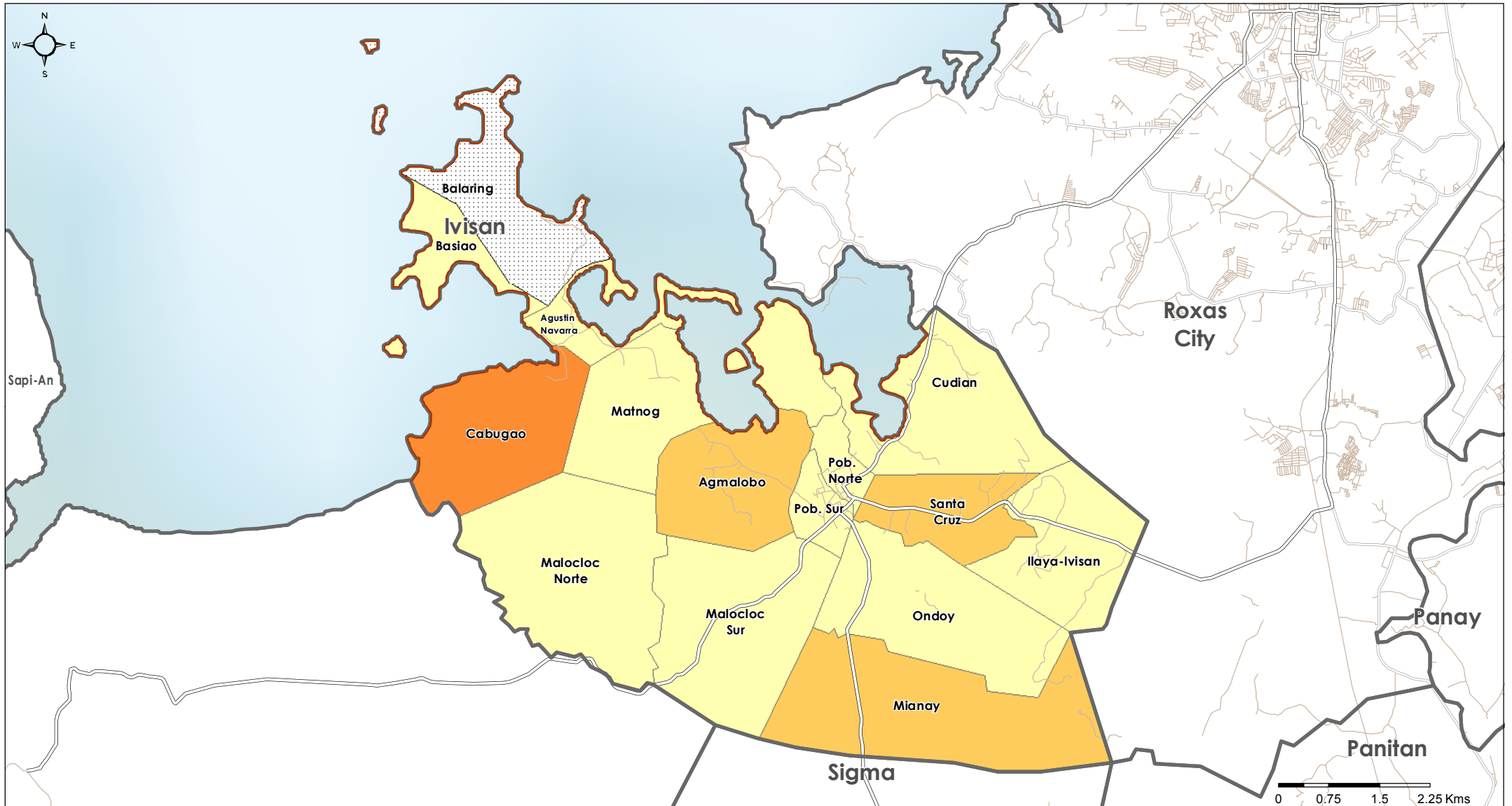
WASH Baseline Barangay Assessment April 2014

Atlas of Percentage of Households without access to toilets



REACH An initiative of
IMPACT Initiatives
ACTED and UNOSAT





% HH without access to toilets

- 0-25
- 25-50
- 50-75
- 75-100

Interviewee do not know

Municipalities

Provinces

Roads

- Primary roads
- Secondary roads
- Other roads

% of HHs within the barangay which currently do not have access:


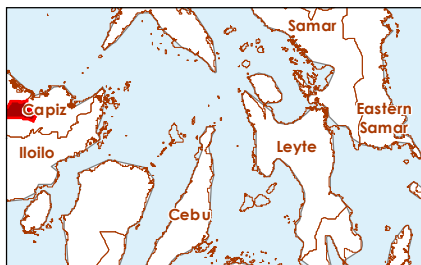
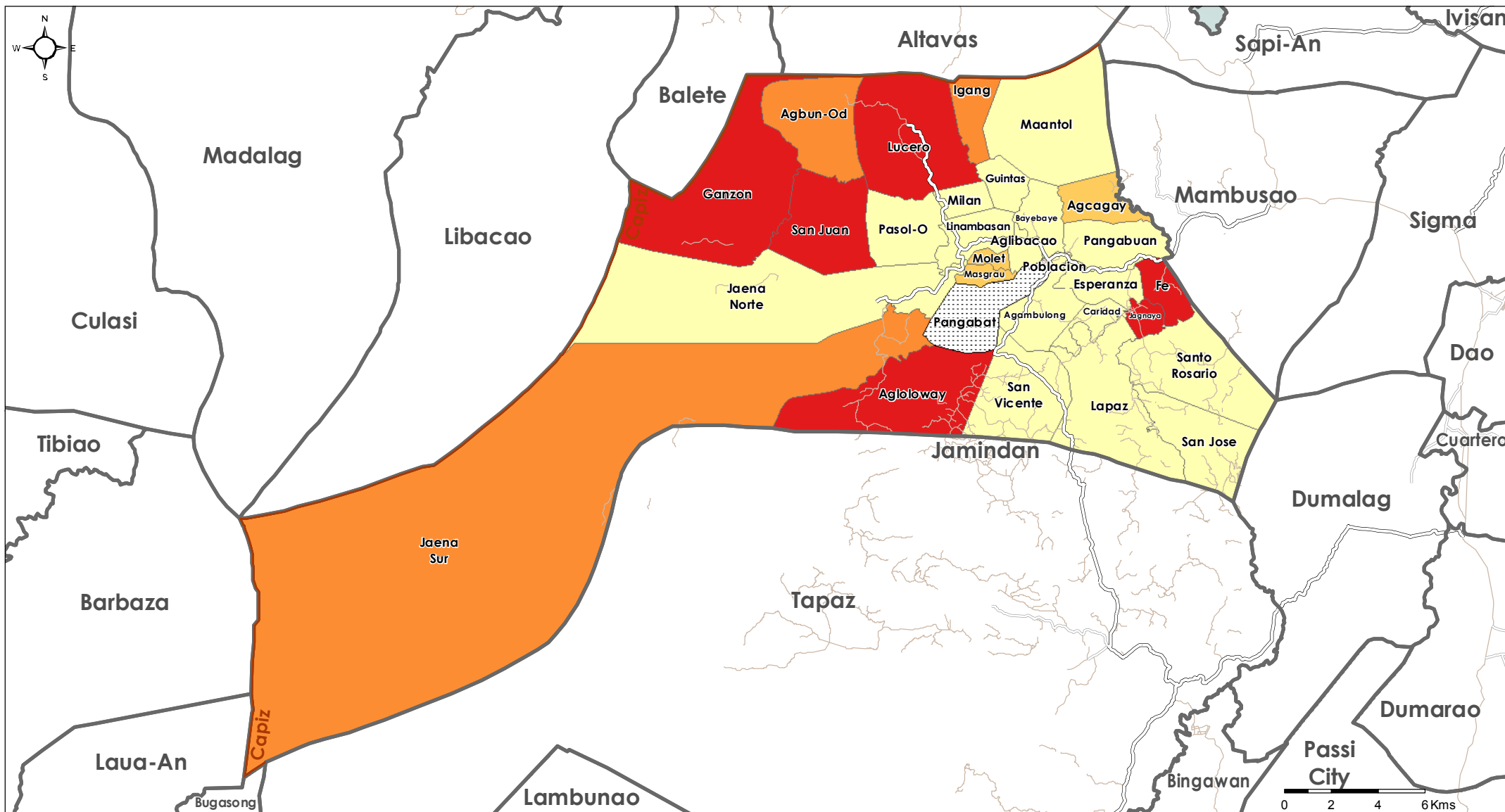
- their own toilet which
- emergency toilets provided by WASH Partners during the WASH emergency response
- do not have access to shared toilet.

Data sources:

WASH Assessment: REACH / WASH Cluster
Administrative Boundaries: OCHA COD
Cities and Roads: OSM
File: PHL_NoAccessToilet_AllPhases_21MAY2014_A4
Contact: reach.mapping@impact-initiatives.org

Note: Data, designations and boundaries contained on this map are not warranted to error-free and do not imply acceptance by the REACH partners, associated donors mentioned on this map.

All maps available at <http://philippines.humanitarianresponse.info/>




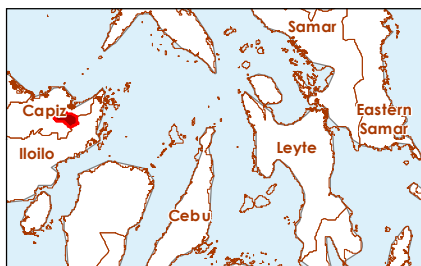
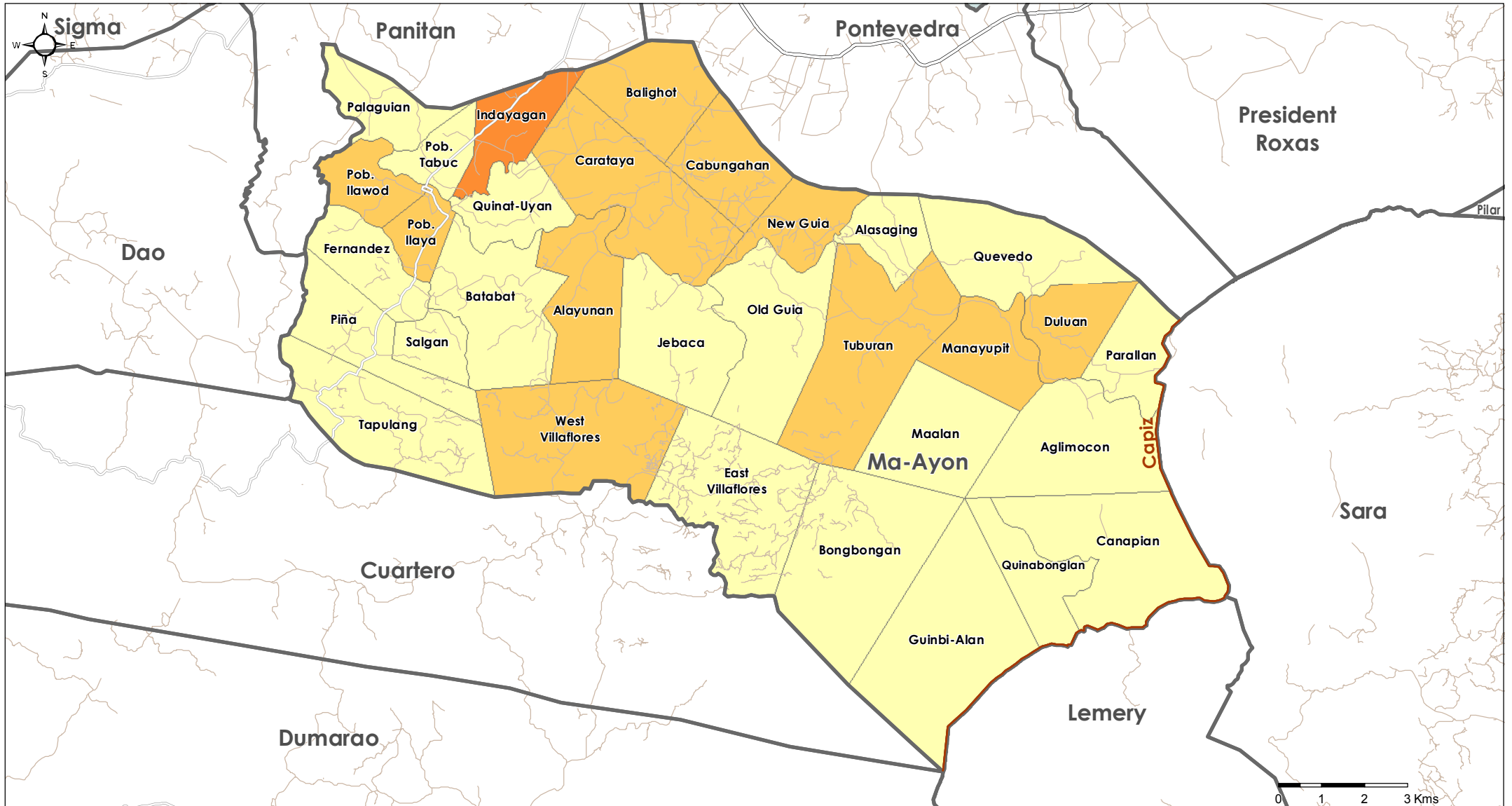
% of HHs within the barangay which currently do not have access:

- their own toilet which
- emergency toilets provided by WASH Partners during the WASH emergency response
- do not have access to shared toilet.

Data sources:
WASH Assessment: REACH / WASH Cluster
Administrative Boundaries: OCHA COD
Cities and Roads: OSM
File: PHL_NoAccessToilet_AllPhases_21MAY2014_A4
Contact: reach.mapping@impact-initiatives.org

Note: Data, designations and boundaries contained on this map are not warranted to error-free and do not imply acceptance by the REACH partners, associated donors mentioned on this map.

All maps available at <http://philippines.humanitarianresponse.info/>



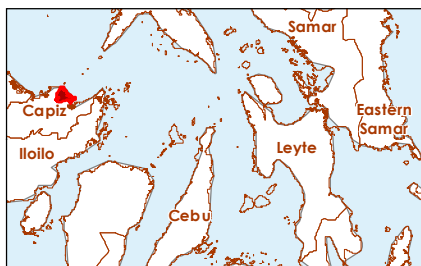
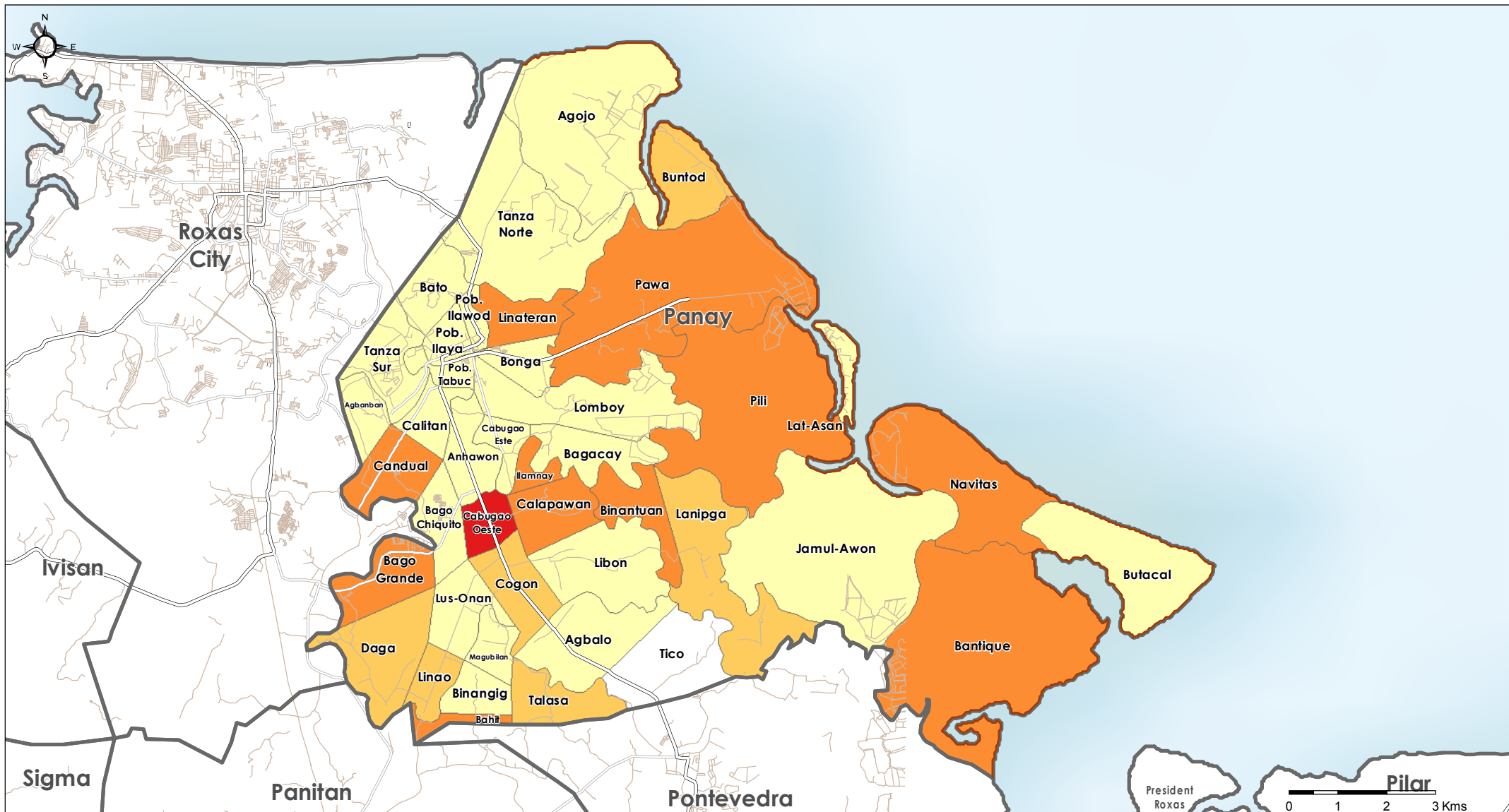
% of HHs within the barangay which currently do not have access:

- their own toilet which
- emergency toilets provided by WASH Partners during the WASH emergency response
- do not have access to shared toilet.


Data sources:
WASH Assessment: REACH / WASH Cluster
Administrative Boundaries: OCHA COD
Cities and Roads: OSM
File: PHL_NoAccessToilet_AllPhases_21MAY2014_A4
Contact: reach.mapping@impact-initiatives.org

Note: Data, designations and boundaries contained on this map are not warranted to error-free and do not imply acceptance by the REACH partners, associated donors mentioned on this map.

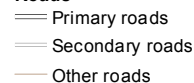
All maps available at <http://philippines.humanitarianresponse.info/>



% HH without access to toilets



Roads



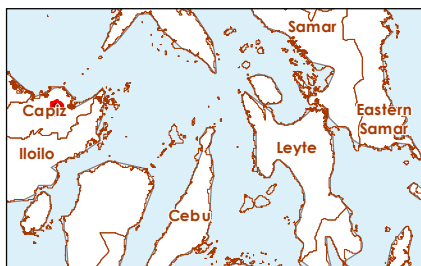
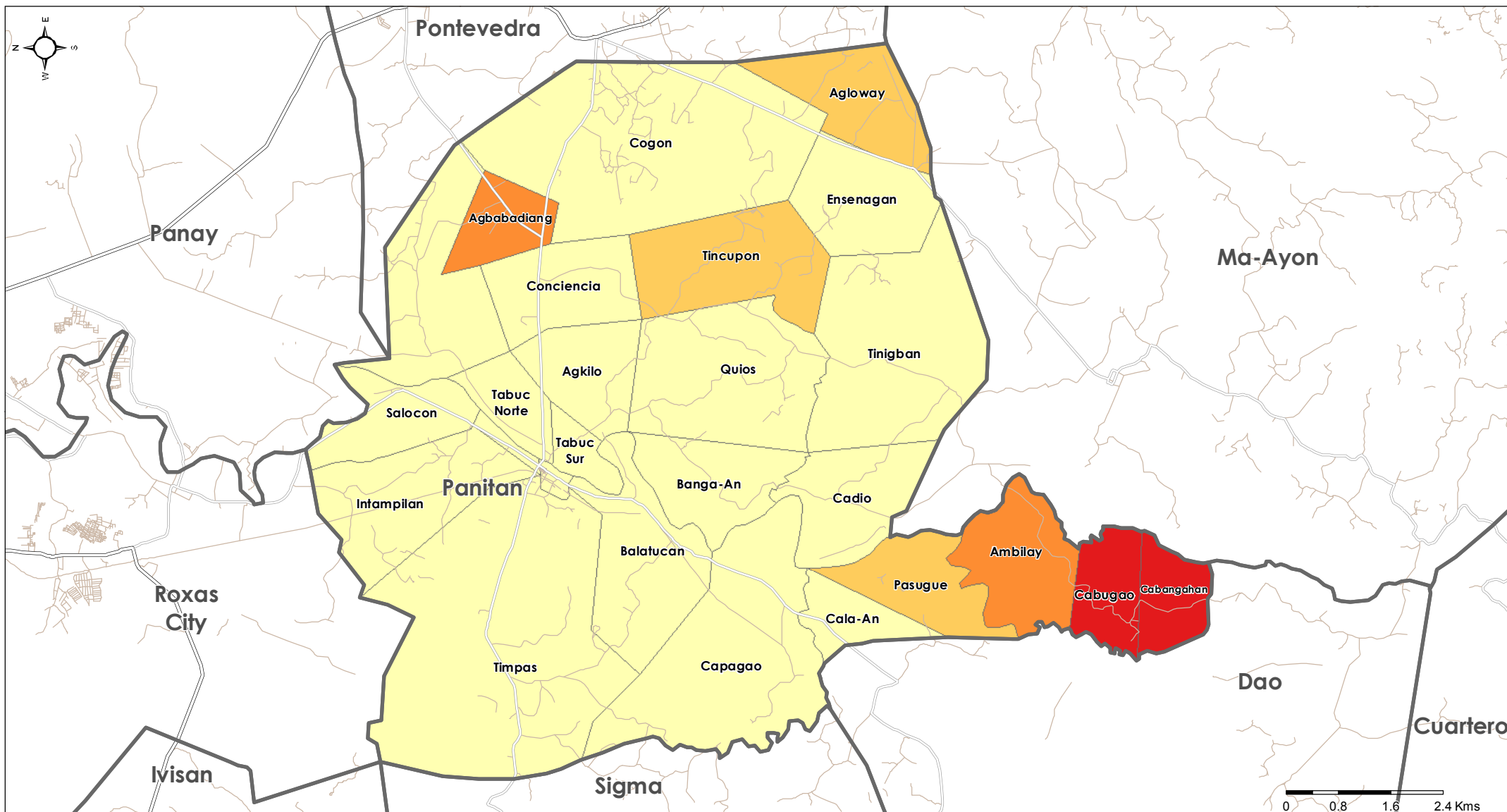
% of HHs within the barangay which currently do not have access:

- their own toilet which
- emergency toilets provided by WASH Partners during the WASH emergency response
- do not have access to shared toilet.

Data sources:
WASH Assessment: REACH / WASH Cluster
Administrative Boundaries: OCHA COD
Cities and Roads: OSM
File: PHL_NoAccessToilet_AllPhases_21MAY2014_A4
Contact: reach.mapping@impact-initiatives.org

Note: Data, designations and boundaries contained on this map are not warranted to error-free and do not imply acceptance by the REACH partners, associated donors mentioned on this map.

All maps available at <http://philippines.humanitarianresponse.info/>



% HH without access to toilets

- 0-25
- 25-50
- 50-75
- 75-100
- Interviewee do not know

- Municipalities
- Provinces

Roads

- Primary roads
- Secondary roads
- Other roads

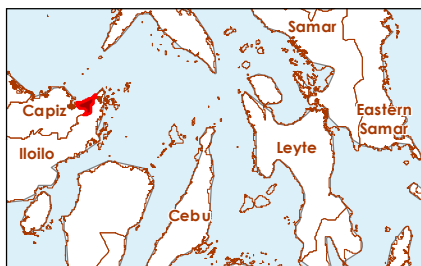
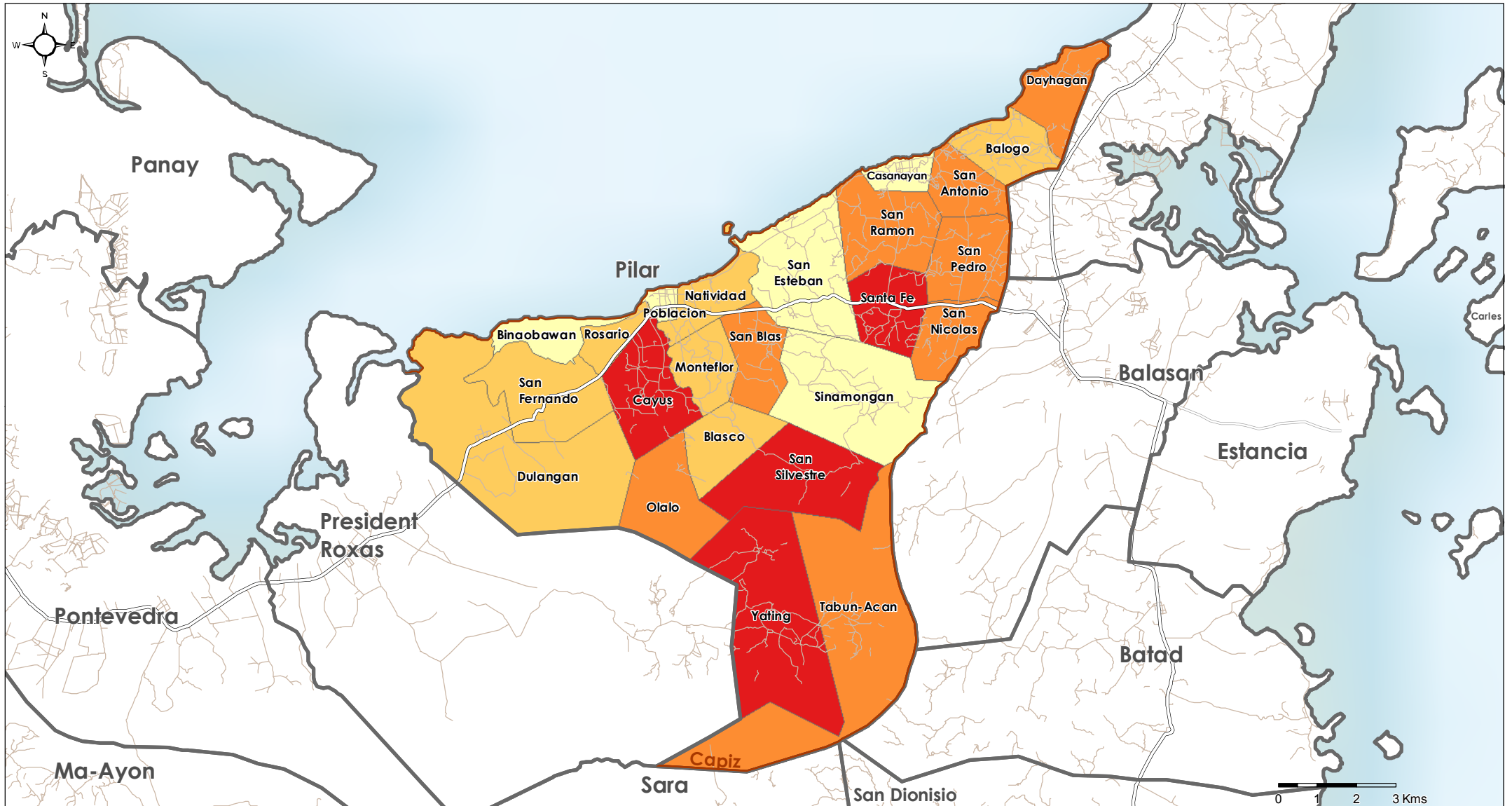
% of HHs within the barangay which currently do not have access:

- their own toilet which
- emergency toilets provided by WASH Partners during the WASH emergency response
- do not have access to shared toilet.

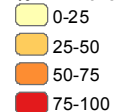
Data sources:
WASH Assessment: REACH / WASH Cluster
Administrative Boundaries: OCHA COD
Cities and Roads: OSM
File: PHL_NoAccessToilet_AllPhases_21MAY2014_A4
Contact: reach.mapping@impact-initiatives.org

Note: Data, designations and boundaries contained on this map are not warranted to error-free and do not imply acceptance by the REACH partners, associated donors mentioned on this map.

All maps available at <http://philippines.humanitarianresponse.info/>



% HH without access to toilets



Interviewee do not know

Municipalities

Provinces

Roads

- Primary roads
- Secondary roads
- Other roads

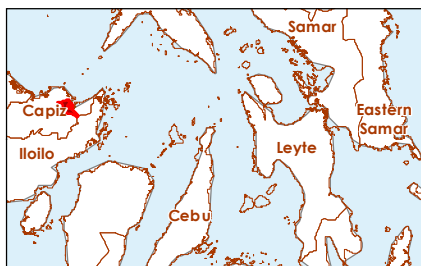
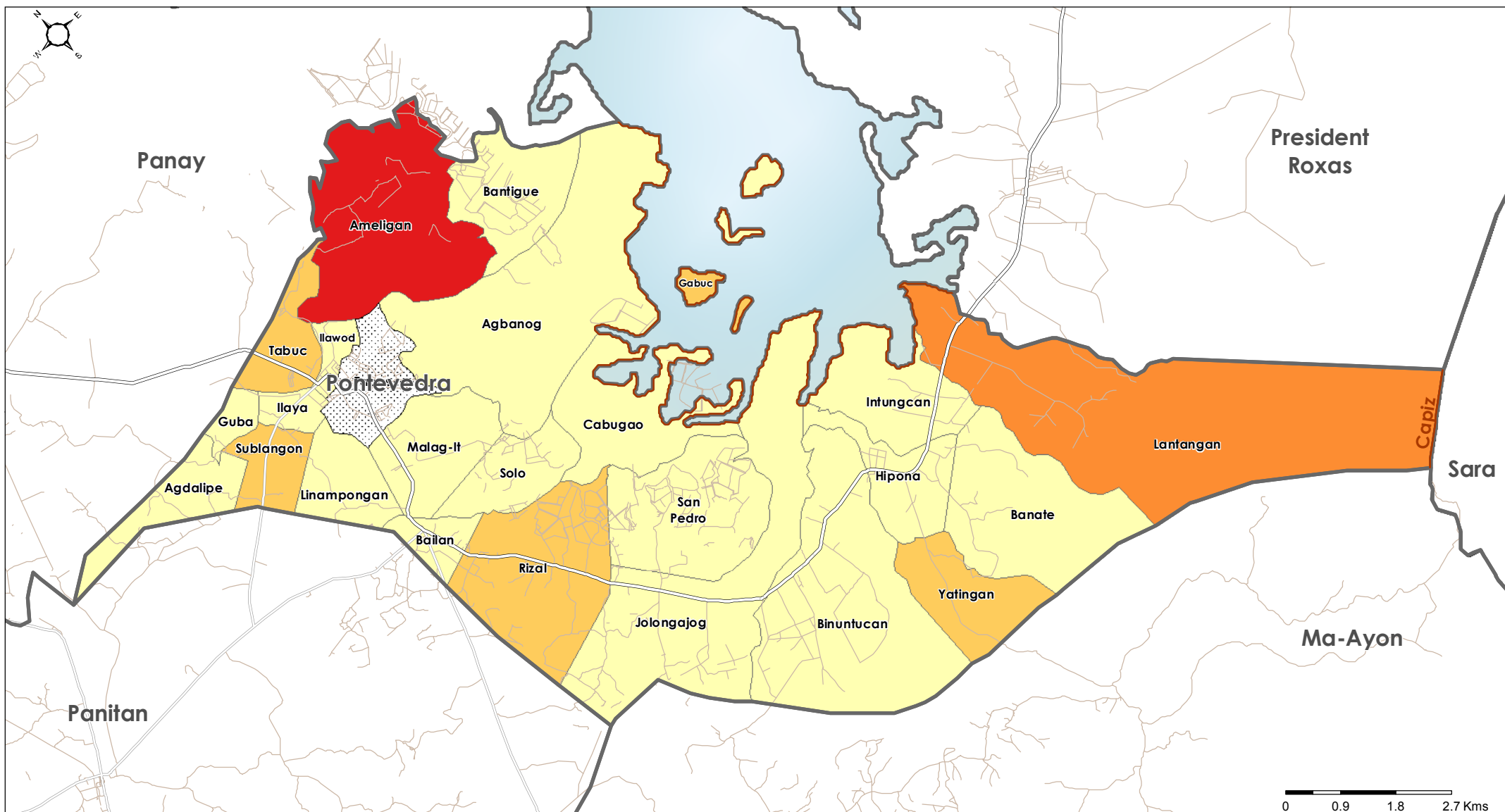
% of HHs within the barangay which currently do not have access:

- their own toilet which
- emergency toilets provided by WASH Partners during the WASH emergency response
- do not have access to shared toilet.


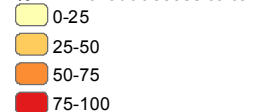
Data sources:
WASH Assessment: REACH / WASH Cluster
Administrative Boundaries: OCHA COD
Cities and Roads: OSM
File: PHL_NoAccessToilet_AllPhases_21MAY2014_A4
Contact: reach.mapping@impact-initiatives.org

Note: Data, designations and boundaries contained on this map are not warranted to error-free and do not imply acceptance by the REACH partners, associated donors mentioned on this map.

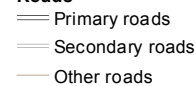
All maps available at <http://philippines.humanitarianresponse.info/>



% HH without access to toilets



Roads



% of HHs within the barangay which currently do not have access:

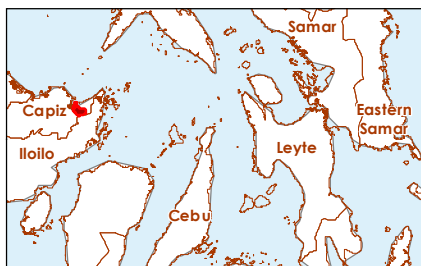
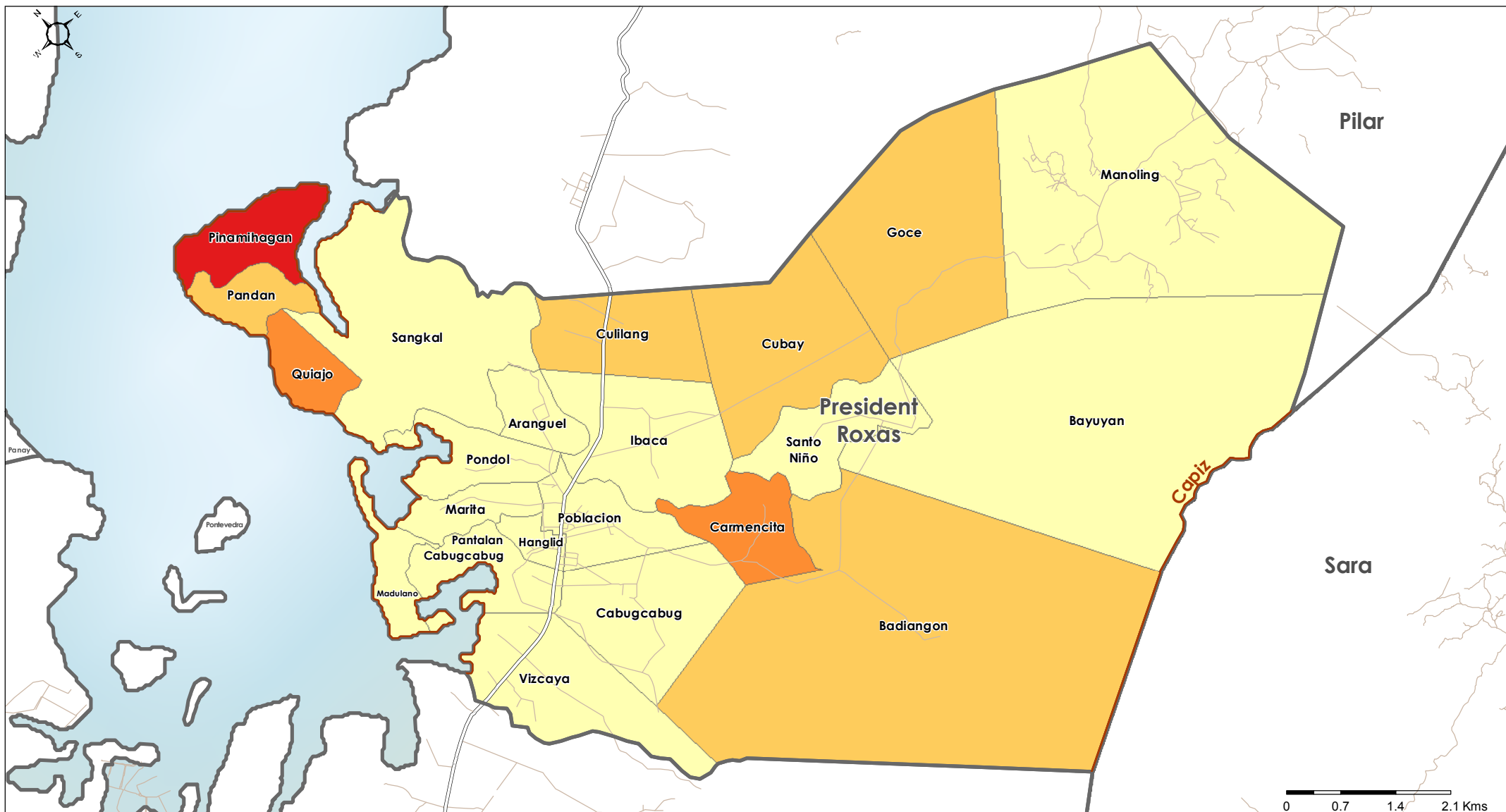
- their own toilet which
- emergency toilets provided by WASH Partners during the WASH emergency response
- do not have access to shared toilet.

Data sources:

WASH Assessment: REACH / WASH Cluster
Administrative Boundaries: OCHA COD
Cities and Roads: OSM
File: PHL_NoAccessToilet_AllPhases_21MAY2014_A4
Contact: reach.mapping@impact-initiatives.org

Note: Data, designations and boundaries contained on this map are not warranted to error-free and do not imply acceptance by the REACH partners, associated donors mentioned on this map.

All maps available at <http://philippines.humanitarianresponse.info/>



% HH without access to toilets

- 0-25
- 25-50
- 50-75
- 75-100
- Interviewee do not know

- Municipalities
- Provinces

Roads

- Primary roads
- Secondary roads
- Other roads


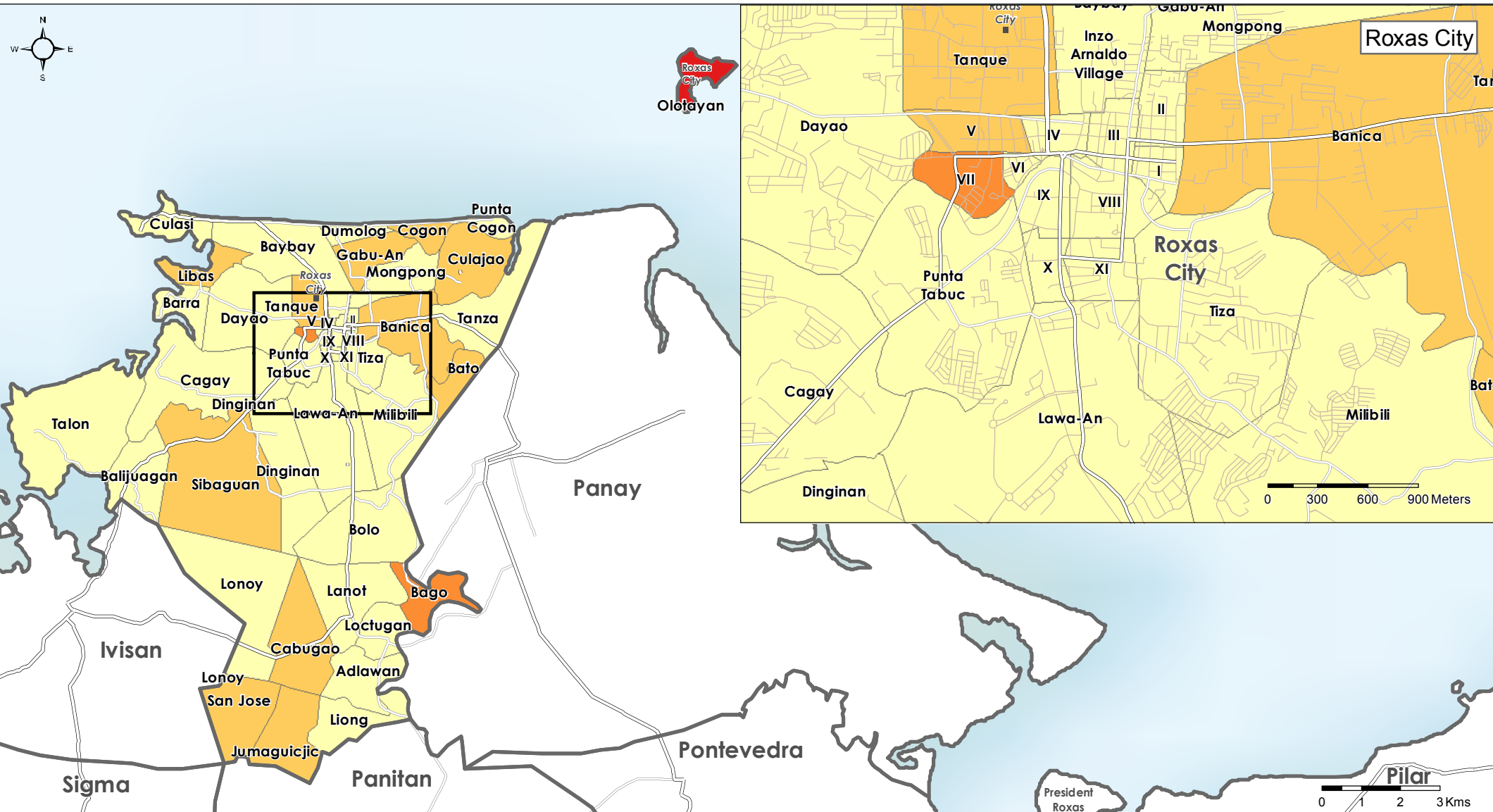
% of HHs within the barangay which currently do not have access:

- their own toilet which
- emergency toilets provided by WASH Partners during the WASH emergency response
- do not have access to shared toilet.

Data sources:
WASH Assessment: REACH / WASH Cluster
Administrative Boundaries: OCHA COD
Cities and Roads: OSM
File: PHL_NoAccessToilet_AllPhases_21MAY2014_A4
Contact: reach.mapping@impact-initiatives.org

Note: Data, designations and boundaries contained on this map are not warranted to error-free and do not imply acceptance by the REACH partners, associated donors mentioned on this map.

All maps available at <http://philippines.humanitarianresponse.info/>



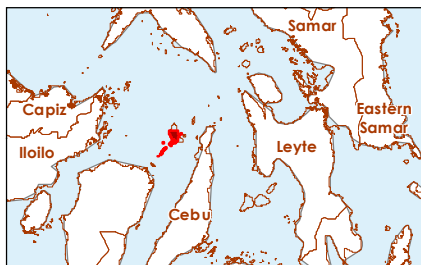
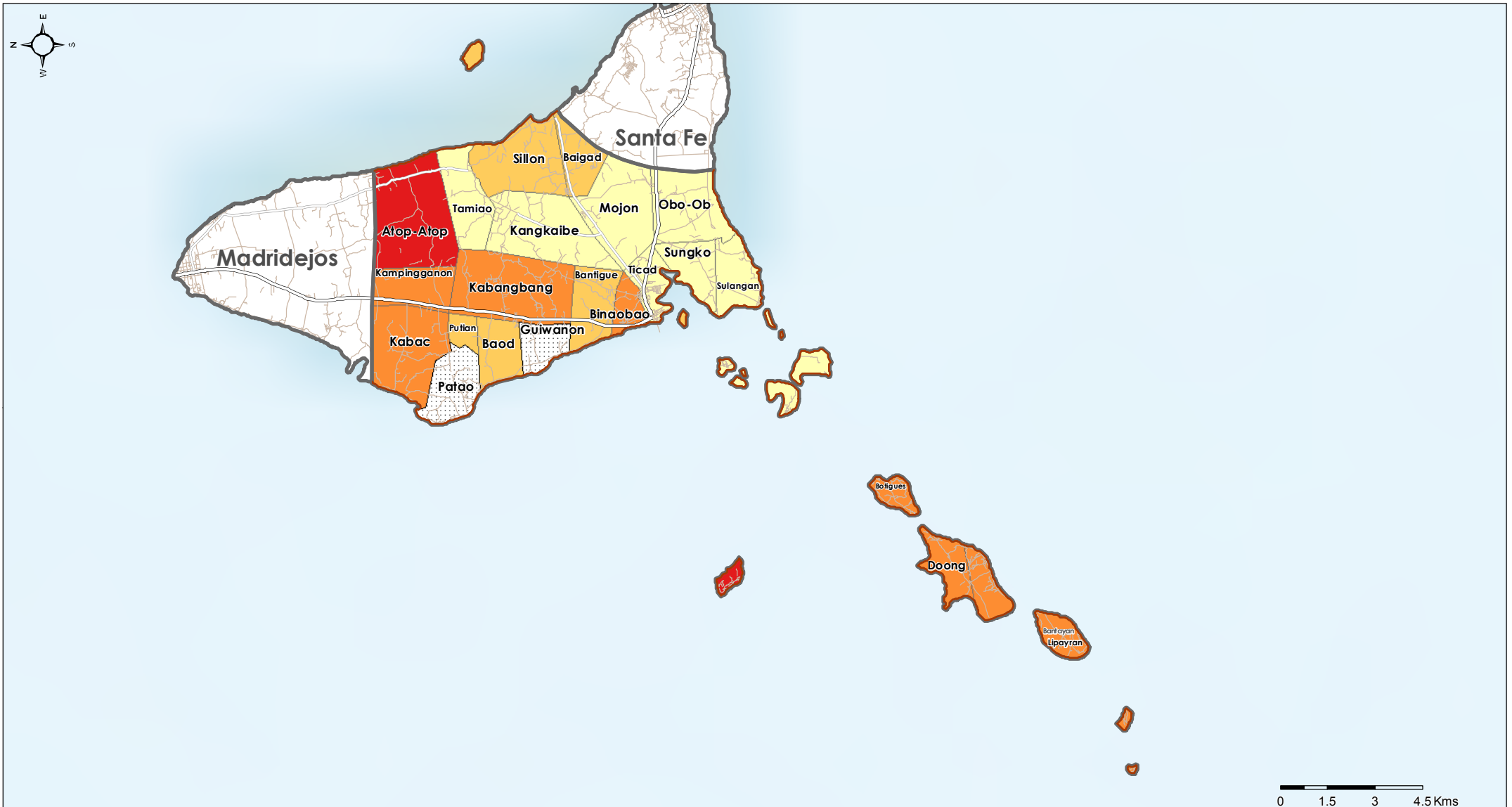
% of HHs within the barangay which currently do not have access:

- their own toilet which
- emergency toilets provided by WASH Partners during the WASH emergency response
- do not have access to shared toilet.

Data sources:
WASH Assessment: REACH / WASH Cluster
Administrative Boundaries: OCHA COD
Cities and Roads: OSM
File: PHL_NoAccessToilet_Roxas_21MAY2014_A4
Contact: reach.mapping@impact-initiatives.org

Note: Data, designations and boundaries contained on this map are not warranted to error-free and do not imply acceptance by the REACH partners, associated donors mentioned on this map.

All maps available at <http://philippines.humanitarianresponse.info/>



% HH without access to toilets

- 0-25
- 25-50
- 50-75
- 75-100

Interviewee do not know

Municipalities

Provinces

Roads

- Primary roads
- Secondary roads
- Other roads

% of HHs within the barangay which currently do not have access:

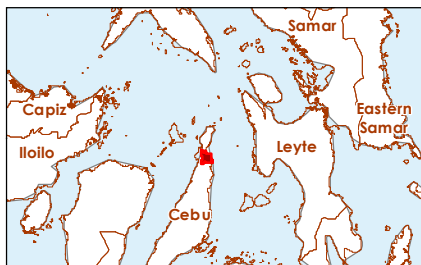
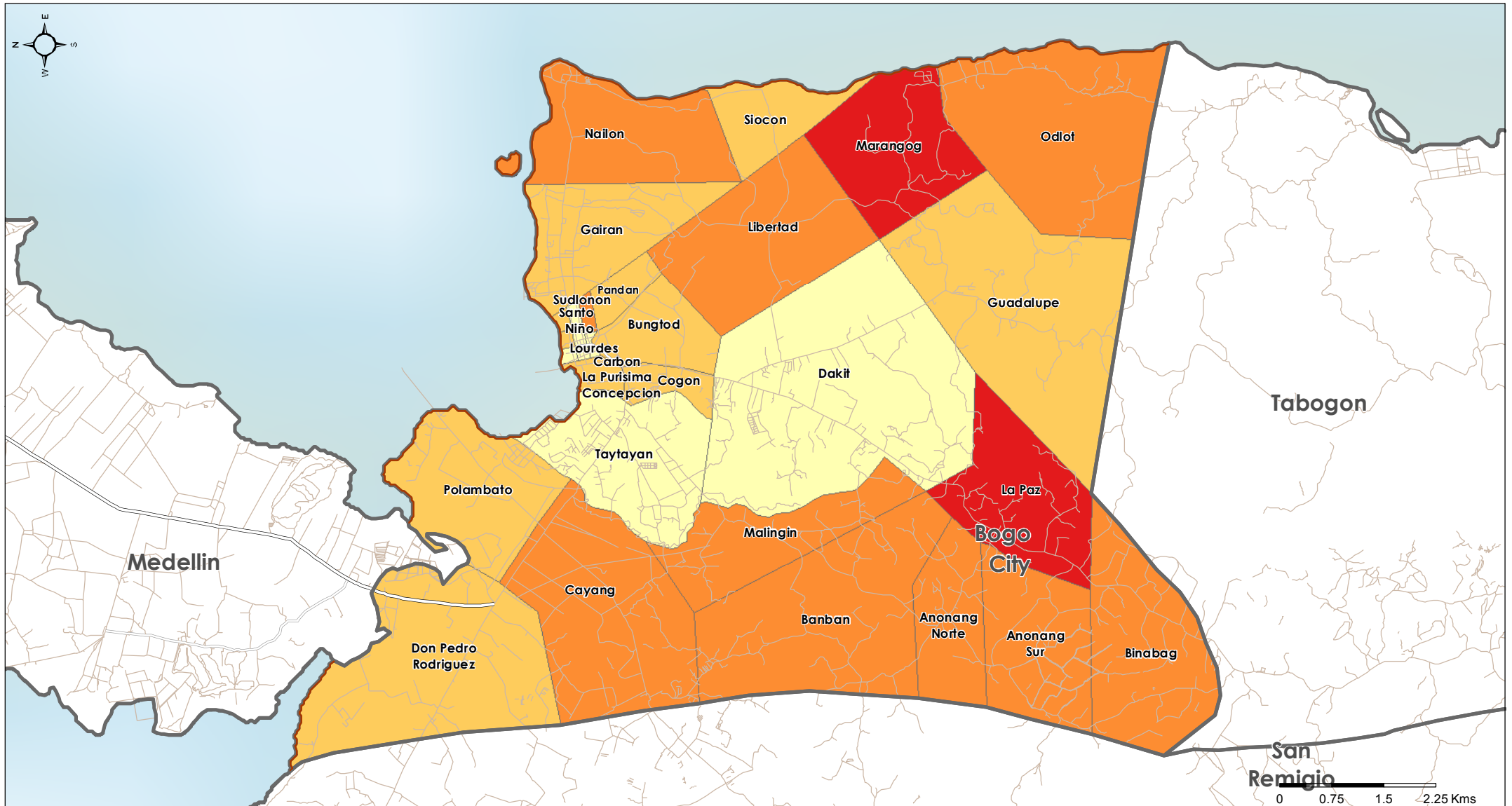
- their own toilet which
- emergency toilets provided by WASH Partners during the WASH emergency response
- do not have access to shared toilet.

Data sources:

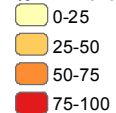
WASH Assessment: REACH / WASH Cluster
Administrative Boundaries: OCHA COD
Cities and Roads: OSM
File: PHL_NoAccessToilet_AllPhases_21MAY2014_A4
Contact: reach.mapping@impact-initiatives.org

Note: Data, designations and boundaries contained on this map are not warranted to error-free and do not imply acceptance by the REACH partners, associated donors mentioned on this map.

All maps available at <http://philippines.humanitarianresponse.info/>



% HH without access to toilets



Interviewee do not know

Municipalities

Provinces

Roads

- Primary roads
- Secondary roads
- Other roads

% of HHs within the barangay which currently do not have access:

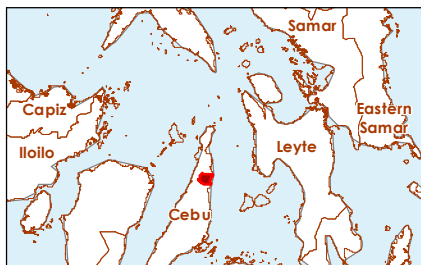
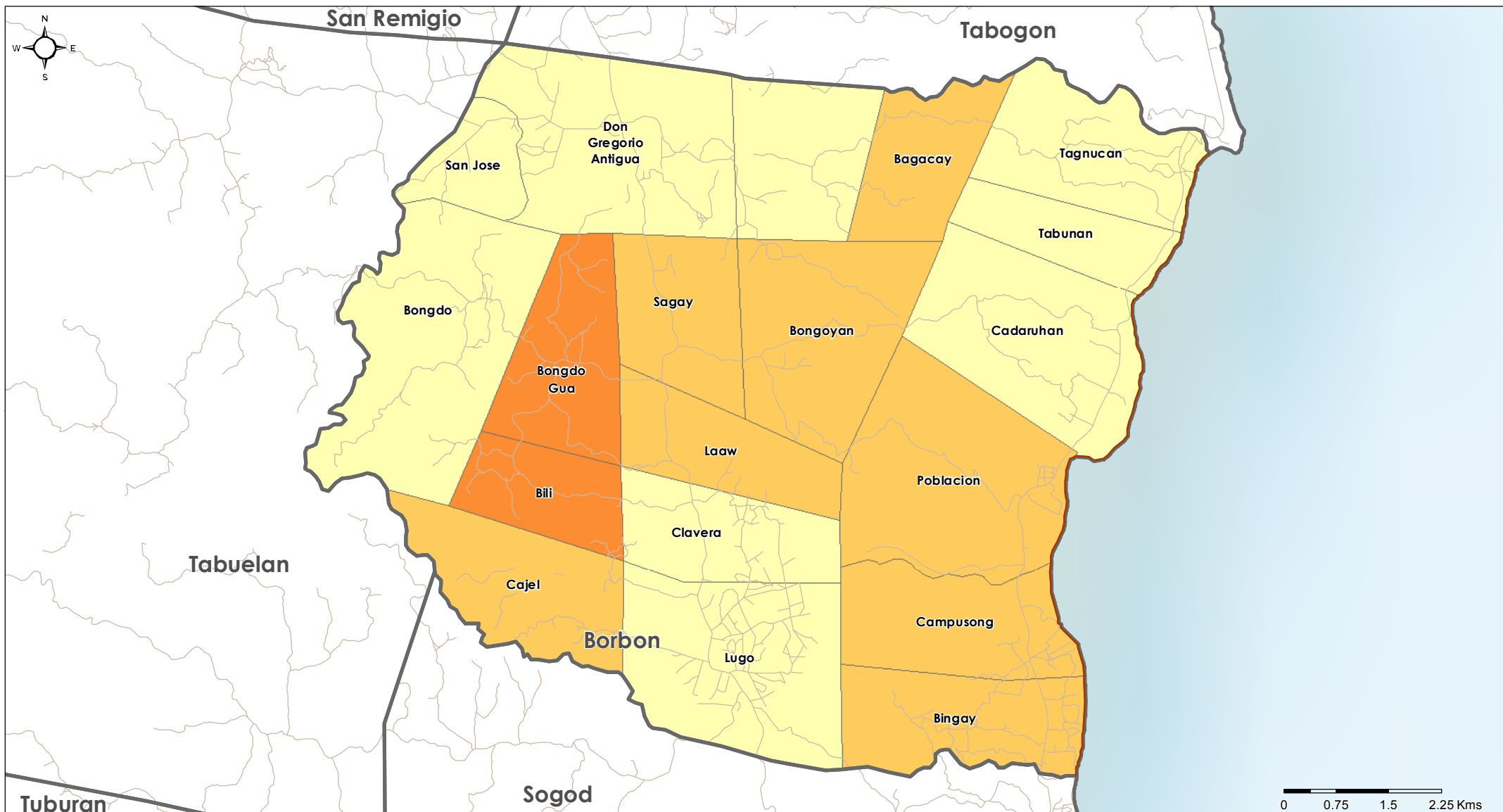
- their own toilet which
- emergency toilets provided by WASH Partners during the WASH emergency response
- do not have access to shared toilet.

Data sources:

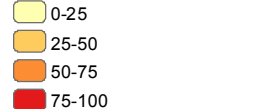
WASH Assessment: REACH / WASH Cluster
Administrative Boundaries: OCHA COD
Cities and Roads: OSM
File: PHL_NoAccessToilet_AllPhases_21MAY2014_A4
Contact: reach.mapping@impact-initiatives.org

Note: Data, designations and boundaries contained on this map are not warranted to error-free and do not imply acceptance by the REACH partners, associated donors mentioned on this map.

All maps available at <http://philippines.humanitarianresponse.info/>



% HH without access to toilets



Municipalities

Provinces

Roads

Primary roads
 Secondary roads
 Other roads

% of HHs within the barangay which currently do not have access:

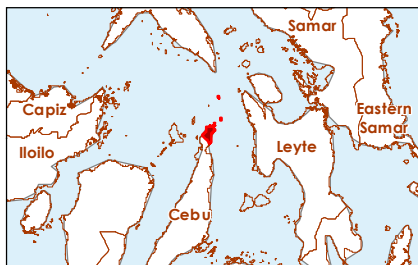
- their own toilet which
- emergency toilets provided by WASH Partners during the WASH emergency response
- do not have access to shared toilet.

Data sources:

WASH Assessment: REACH / WASH Cluster
 Administrative Boundaries: OCHA COD
 Cities and Roads: OSM
 File: PHL_NoAccessToilet_AllPhases_21MAY2014_A4
 Contact: reach.mapping@impact-initiatives.org

Note: Data, designations and boundaries contained on this map are not warranted to error-free and do not imply acceptance by the REACH partners, associated donors mentioned on this map.

All maps available at <http://philippines.humanitarianresponse.info/>



% HH without access to toilets

- 0-25
- 25-50
- 50-75
- 75-100
- Interviewee do not know

- Municipalities
- Provinces

Roads

- Primary roads
- Secondary roads
- Other roads

% of HHs within the barangay which currently do not have access:

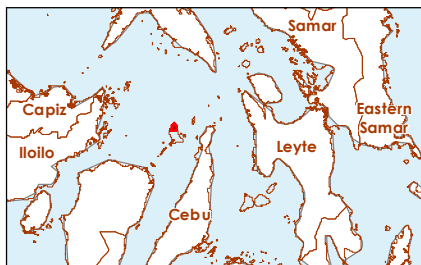
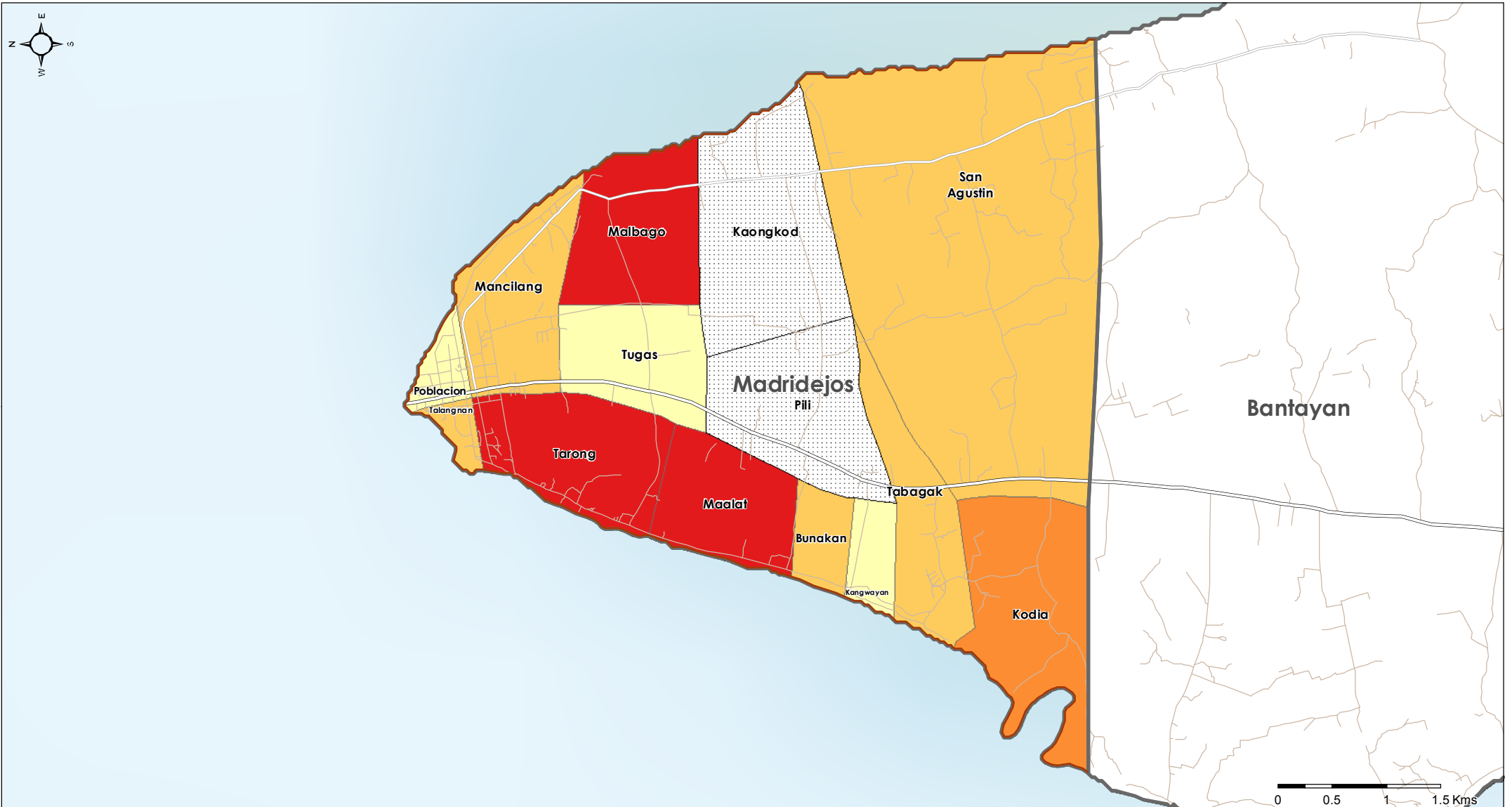
- their own toilet which
- emergency toilets provided by WASH Partners during the WASH emergency response
- do not have access to shared toilet.

Data sources:

WASH Assessment: REACH / WASH Cluster
Administrative Boundaries: OCHA COD
Cities and Roads: OSM
File: PHL_NoAccessToilet_AllPhases_21MAY2014_A4
Contact: reach.mapping@impact-initiatives.org

Note: Data, designations and boundaries contained on this map are not warranted to error-free and do not imply acceptance by the REACH partners, associated donors mentioned on this map.

All maps available at <http://philippines.humanitarianresponse.info/>



% HH without access to toilets

- 0-25
- 25-50
- 50-75
- 75-100

Interviewee do not know

Municipalities

Provinces

Roads

- Primary roads
- Secondary roads
- Other roads

% of HHs within the barangay which currently do not have access:

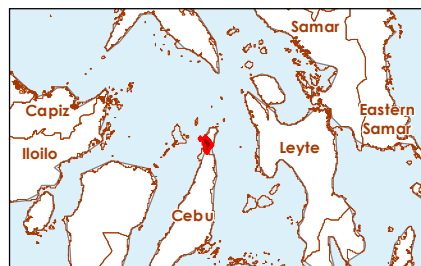
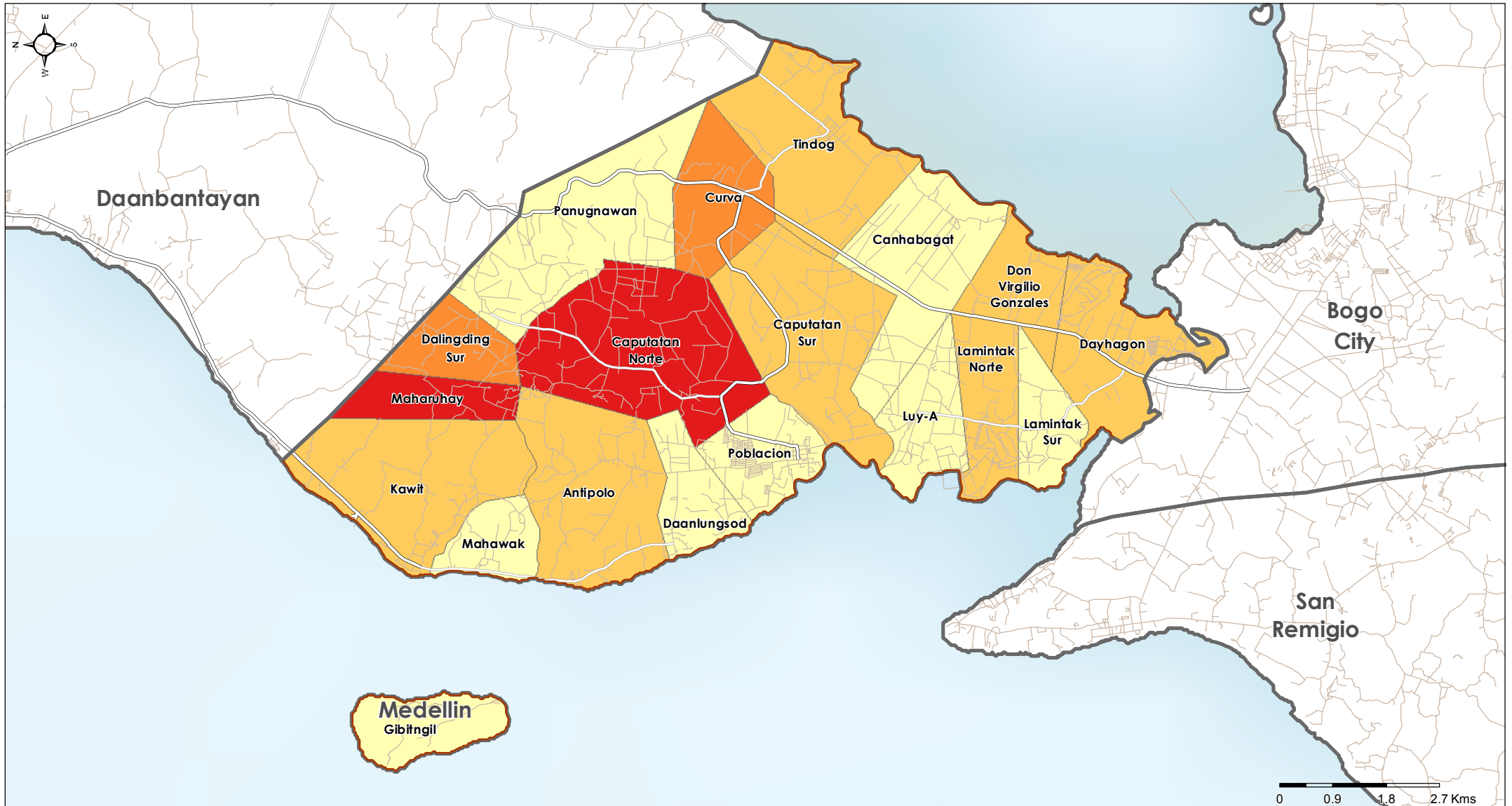
- their own toilet which
- emergency toilets provided by WASH Partners during the WASH emergency response
- do not have access to shared toilet.

Data sources:

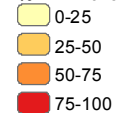
WASH Assessment: REACH / WASH Cluster
Administrative Boundaries: OCHA COD
Cities and Roads: OSM
File: PHL_NoAccessToilet_AllPhases_21MAY2014_A4
Contact: reach.mapping@impact-initiatives.org

Note: Data, designations and boundaries contained on this map are not warranted to error-free and do not imply acceptance by the REACH partners, associated donors mentioned on this map.

All maps available at <http://philippines.humanitarianresponse.info/>



% HH without access to toilets



Interviewee do not know

Municipalities

Provinces

Roads

- Primary roads
- Secondary roads
- Other roads

% of HHs within the barangay which currently do not have access:

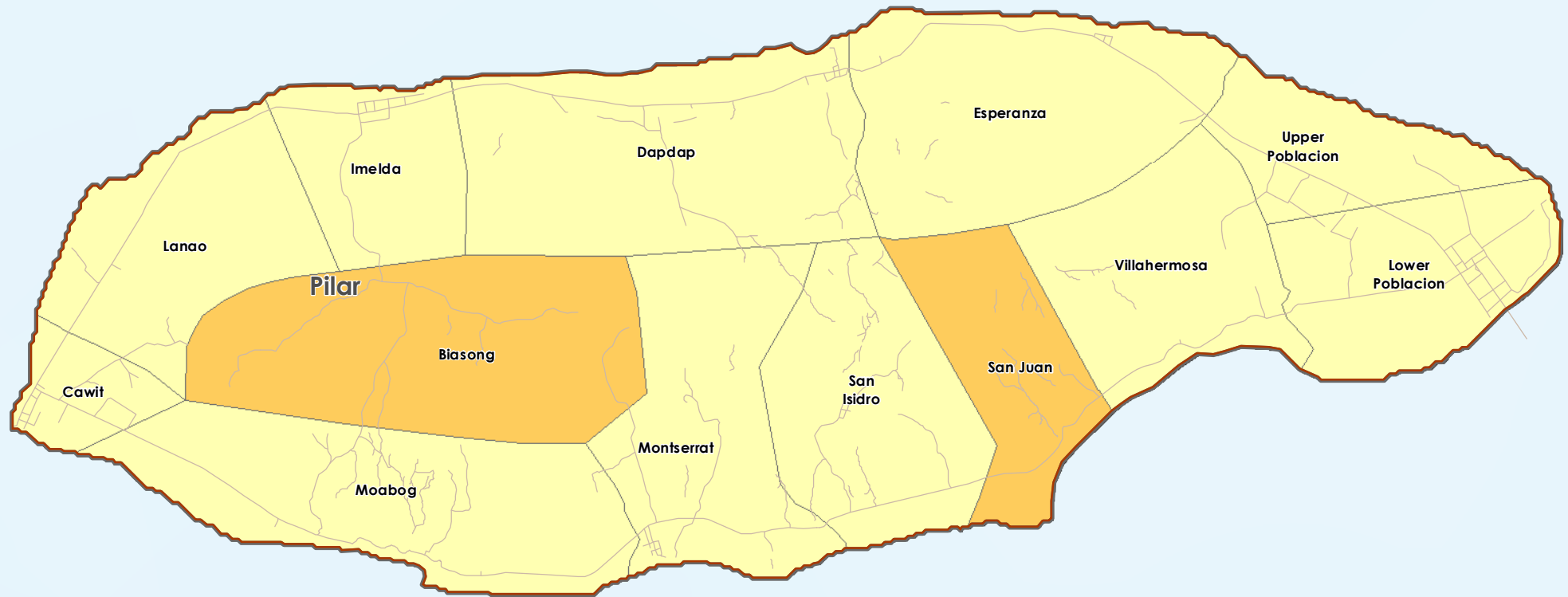
- their own toilet which
- emergency toilets provided by WASH Partners during the WASH emergency response
- do not have access to shared toilet.

Data sources:

WASH Assessment: REACH / WASH Cluster
Administrative Boundaries: OCHA COD
Cities and Roads: OSM
File: PHL_NoAccessToilet_AllPhases_21MAY2014_A4
Contact: reach.mapping@impact-initiatives.org

Note: Data, designations and boundaries contained on this map are not warranted to error-free and do not imply acceptance by the REACH partners, associated donors mentioned on this map.

All maps available at <http://philippines.humanitarianresponse.info/>



0 0.45 0.9 1.35 Kms

% HH without access to toilets

- 0-25
- 25-50
- 50-75
- 75-100
- Interviewee do not know

- Municipalities
- Provinces

Roads

- Primary roads
- Secondary roads
- Other roads

% of HHs within the barangay which currently do not have access:

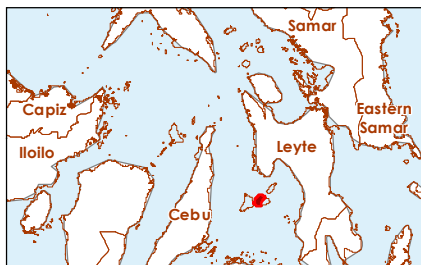
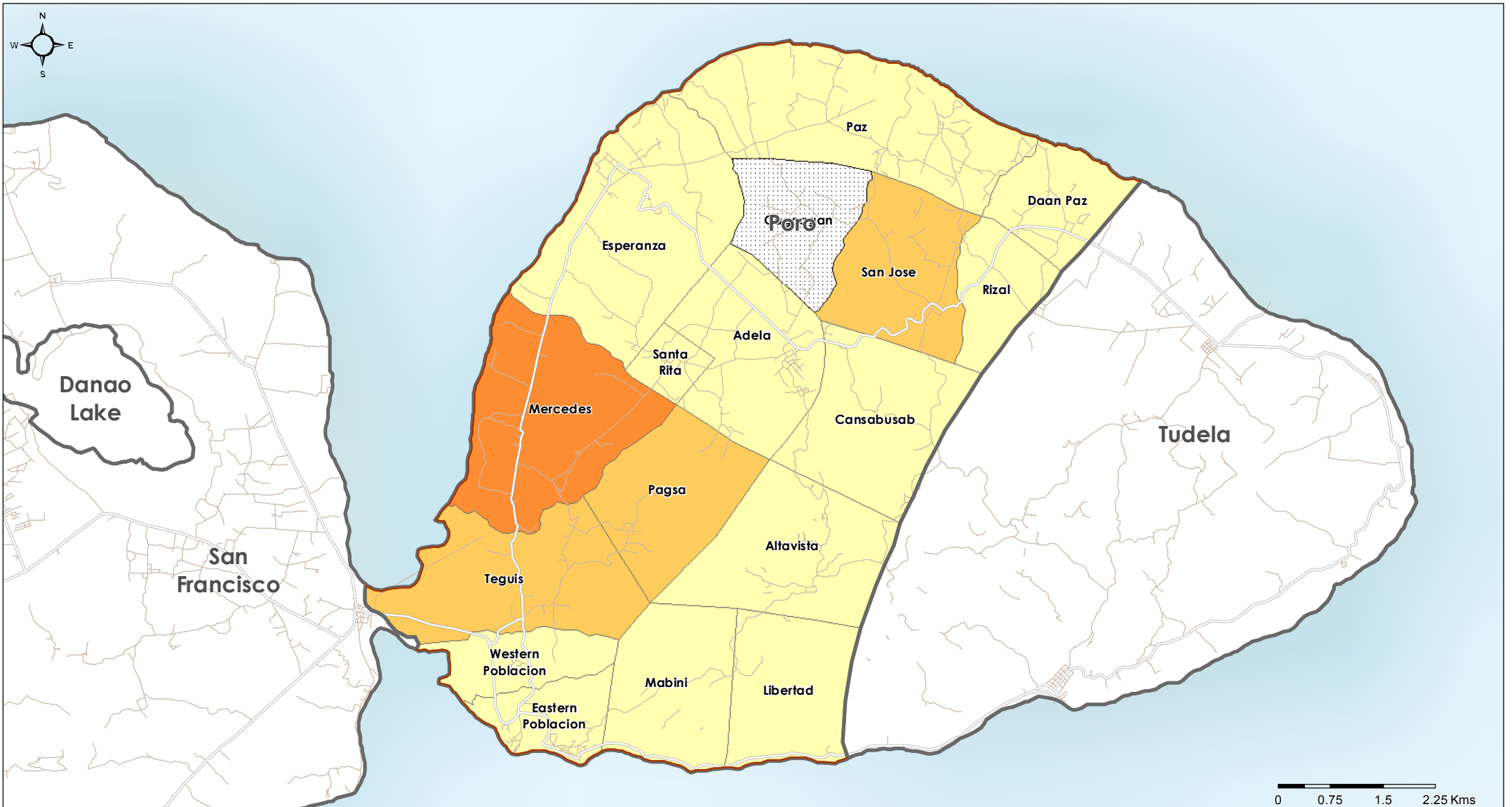
- their own toilet which
- emergency toilets provided by WASH Partners during the WASH emergency response
- do not have access to shared toilet.

Data sources:

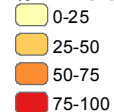
WASH Assessment: REACH / WASH Cluster
Administrative Boundaries: OCHA COD
Cities and Roads: OSM
File: PHL_NoAccessToilet_AllPhases_21MAY2014_A4
Contact: reach.mapping@impact-initiatives.org

Note: Data, designations and boundaries contained on this map are not warranted to error-free and do not imply acceptance by the REACH partners, associated donors mentioned on this map.

All maps available at <http://philippines.humanitarianresponse.info/>



% HH without access to toilets



Interviewee do not know

Municipalities

Provinces

Roads

- Primary roads
- Secondary roads
- Other roads

% of HHs within the barangay which currently do not have access:

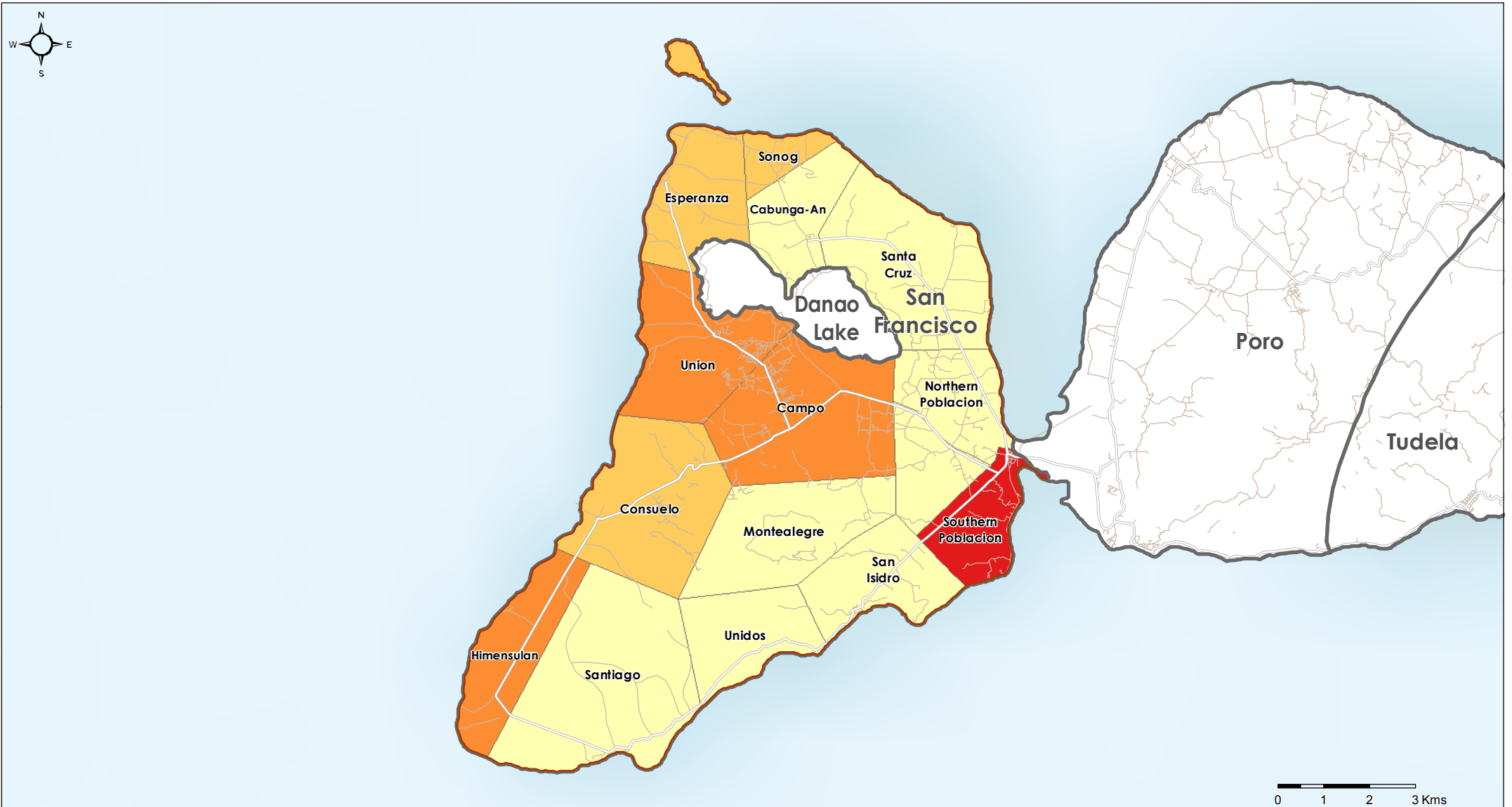
- their own toilet which
- emergency toilets provided by WASH Partners during the WASH emergency response
- do not have access to shared toilet.

Data sources:

WASH Assessment: REACH / WASH Cluster
Administrative Boundaries: OCHA COD
Cities and Roads: OSM
File: PHL_NoAccessToilet_AllPhases_21MAY2014_A4
Contact: reach.mapping@impact-initiatives.org

Note: Data, designations and boundaries contained on this map are not warranted to error-free and do not imply acceptance by the REACH partners, associated donors mentioned on this map.

All maps available at <http://philippines.humanitarianresponse.info/>



0 1 2 3 Kms

% HH without access to toilets

- 0-25
- 25-50
- 50-75
- 75-100

Interviewee do not know

Municipalities

Provinces

Roads

- Primary roads
- Secondary roads
- Other roads

% of HHs within the barangay which currently do not have access:

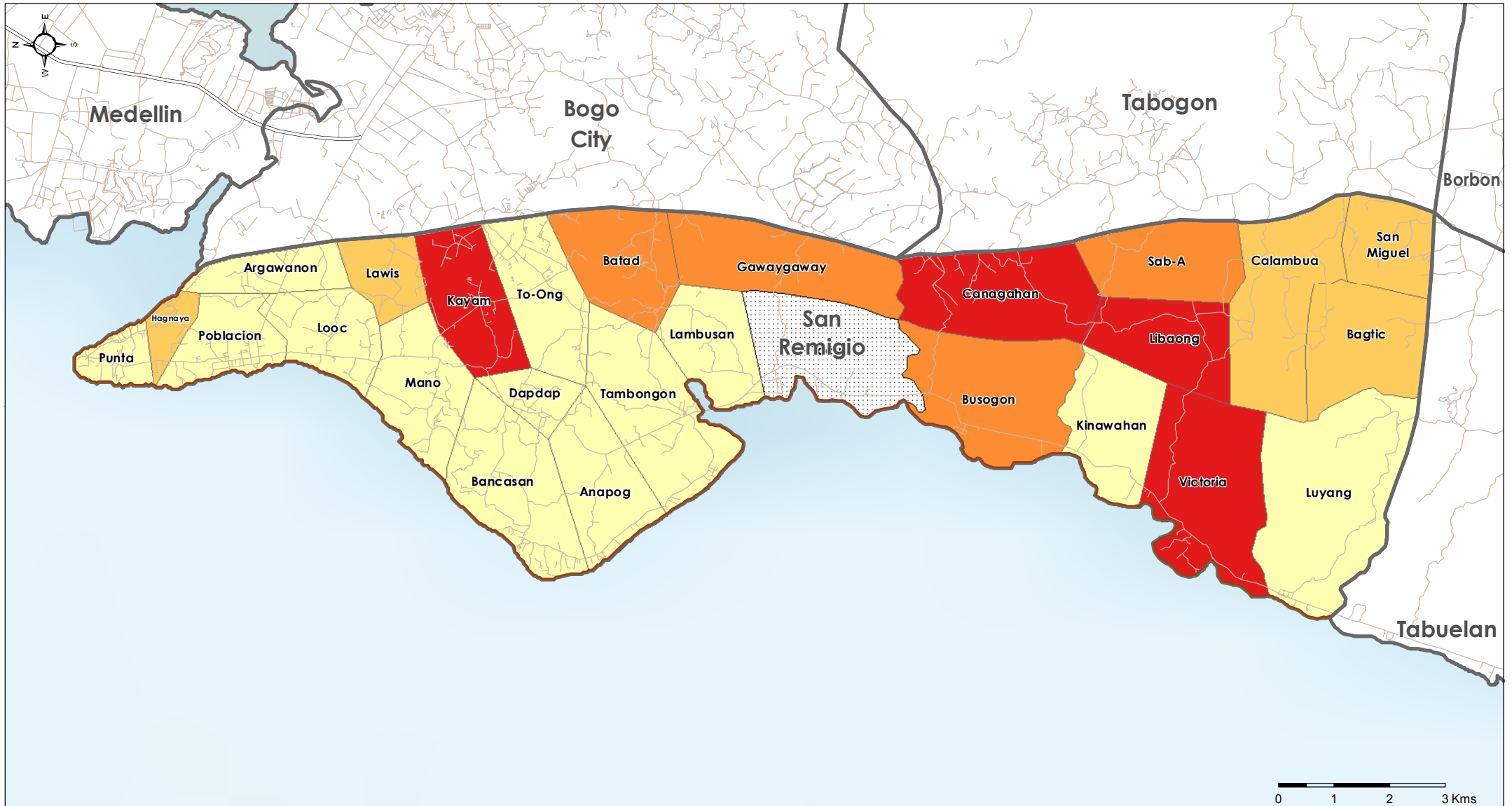
- their own toilet which
- emergency toilets provided by WASH Partners during the WASH emergency response
- do not have access to shared toilet.

Data sources:

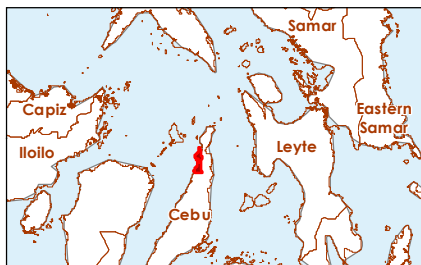
WASH Assessment: REACH / WASH Cluster
Administrative Boundaries: OCHA COD
Cities and Roads: OSM
File: PHL_NoAccessToilet_AllPhases_21MAY2014_A4
Contact: reach.mapping@impact-initiatives.org

Note: Data, designations and boundaries contained on this map are not warranted to error-free and do not imply acceptance by the REACH partners, associated donors mentioned on this map.

All maps available at <http://philippines.humanitarianresponse.info/>



0 1 2 3 Kms



% HH without access to toilets

- 0-25
- 25-50
- 50-75
- 75-100

Interviewee do not know

Municipalities

Provinces

Roads

- Primary roads
- Secondary roads
- Other roads

% of HHs within the barangay which currently do not have access:

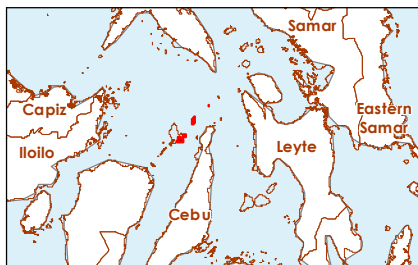
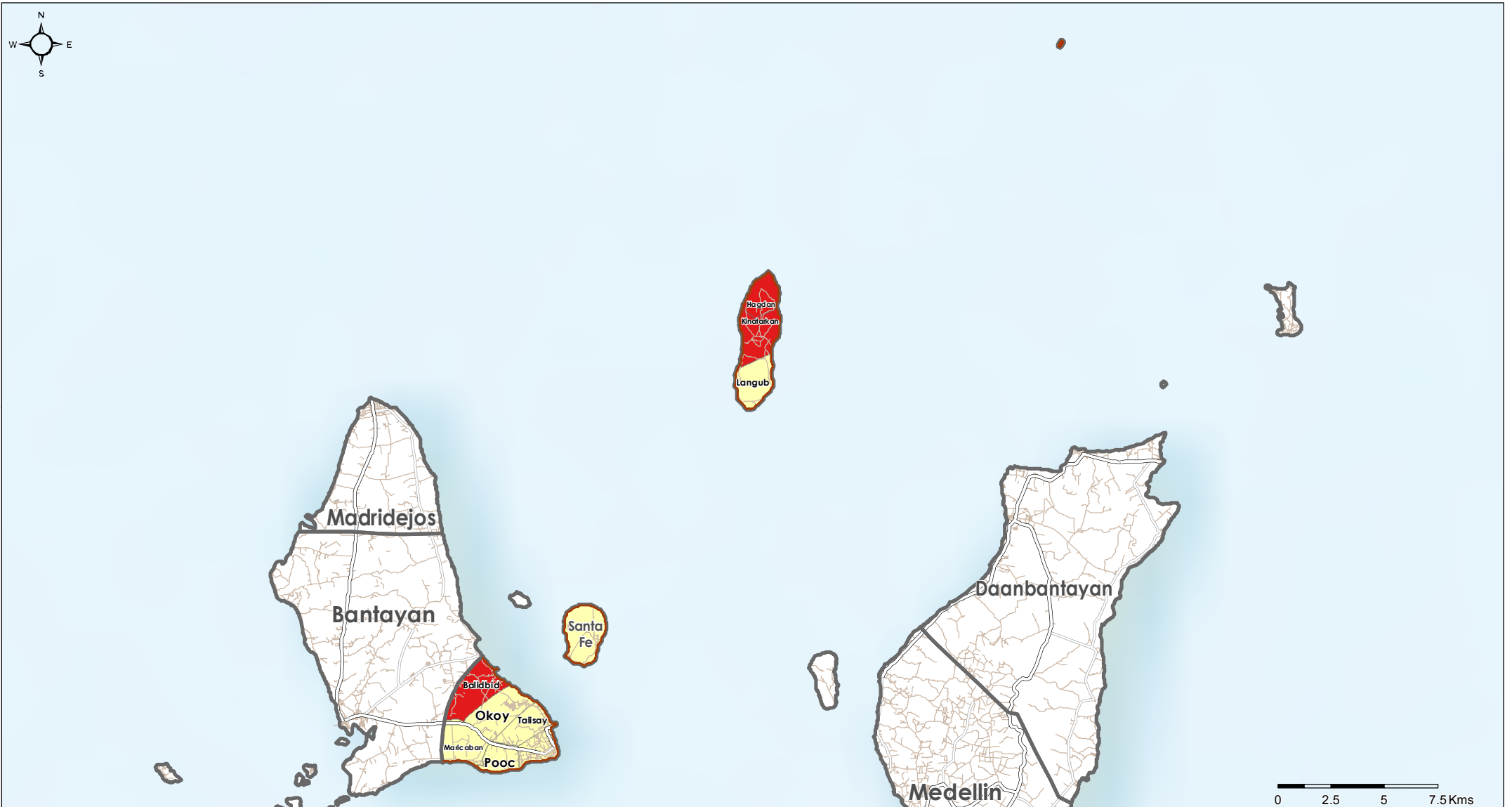
- their own toilet which
- emergency toilets provided by WASH Partners during the WASH emergency response
- do not have access to shared toilet.

Data sources:

WASH Assessment: REACH / WASH Cluster
Administrative Boundaries: OCHA COD
Cities and Roads: OSM
File: PHL_NoAccessToilet_AllPhases_21MAY2014_A4
Contact: reach.mapping@impact-initiatives.org

Note: Data, designations and boundaries contained on this map are not warranted to error-free and do not imply acceptance by the REACH partners, associated donors mentioned on this map.

All maps available at <http://philippines.humanitarianresponse.info/>



% HH without access to toilets

- 0-25
- 25-50
- 50-75
- 75-100
- Interviewee do not know

- Municipalities
- Provinces

Roads

- Primary roads
- Secondary roads
- Other roads

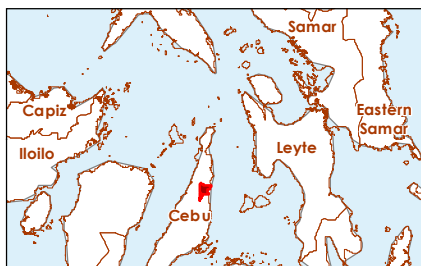
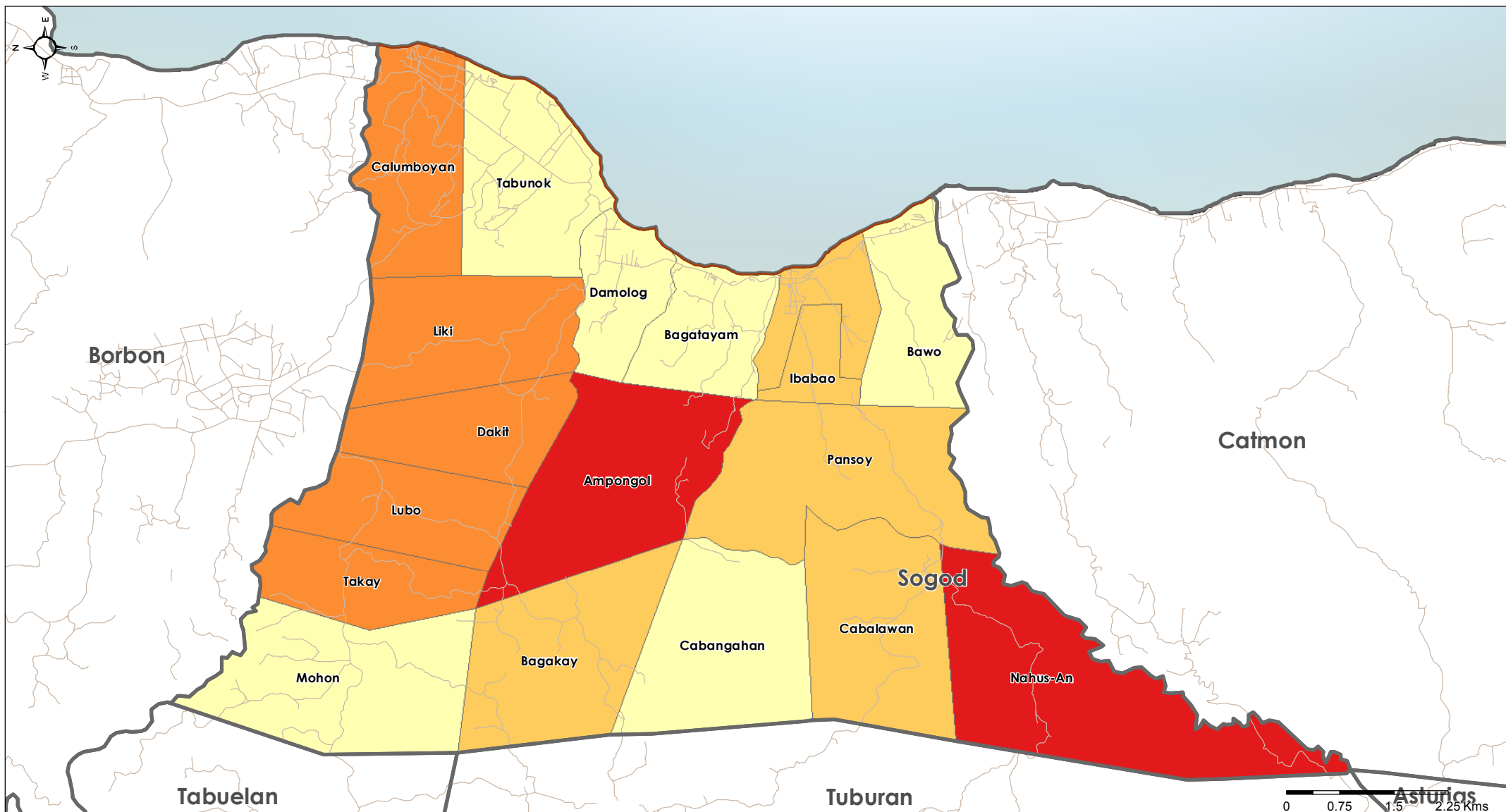
% of HHs within the barangay which currently do not have access:

- their own toilet which
- emergency toilets provided by WASH Partners during the WASH emergency response
- do not have access to shared toilet.

Data sources:
WASH Assessment: REACH / WASH Cluster
Administrative Boundaries: OCHA COD
Cities and Roads: OSM
File: PHL_NoAccessToilet_AllPhases_21MAY2014_A4
Contact: reach.mapping@impact-initiatives.org

Note: Data, designations and boundaries contained on this map are not warranted to error-free and do not imply acceptance by the REACH partners, associated donors mentioned on this map.

All maps available at <http://philippines.humanitarianresponse.info/>



% HH without access to toilets

- 0-25
- 25-50
- 50-75
- 75-100
- Interviewee do not know

- Municipalities
- Provinces

Roads

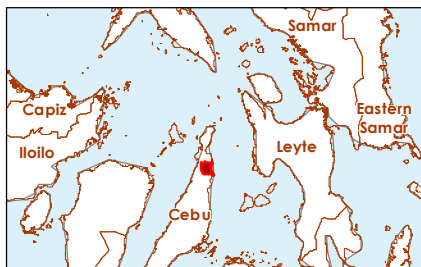
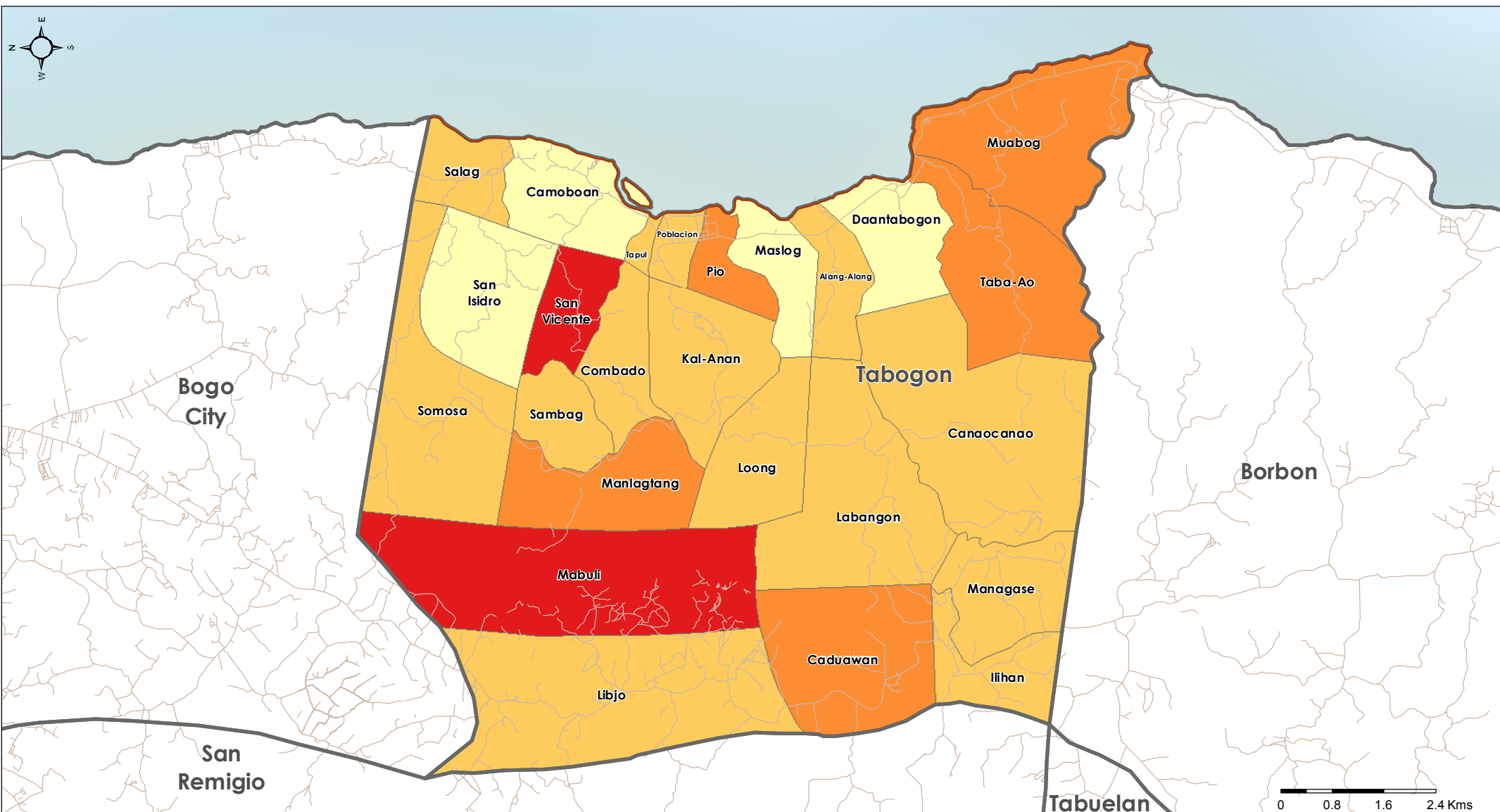
- Primary roads
- Secondary roads
- Other roads

% of HHs within the barangay which currently do not have access:
 - their own toilet which
 - emergency toilets provided by WASH Partners during the WASH emergency response
 - do not have access to shared toilet.

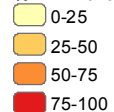
Data sources:
 WASH Assessment: REACH / WASH Cluster
 Administrative Boundaries: OCHA COD
 Cities and Roads: OSM
 File: PHL_NoAccessToilet_AllPhases_21MAY2014_A4
 Contact: reach.mapping@impact-initiatives.org

Note: Data, designations and boundaries contained on this map are not warranted to error-free and do not imply acceptance by the REACH partners, associated donors mentioned on this map.

All maps available at <http://philippines.humanitarianresponse.info/>



% HH without access to toilets



Interviewee do not know

Municipalities

Provinces

Roads

- Primary roads
- Secondary roads
- Other roads

% of HHs within the barangay which currently do not have access:

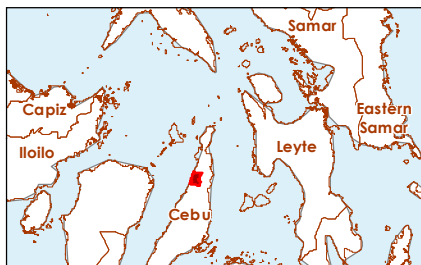
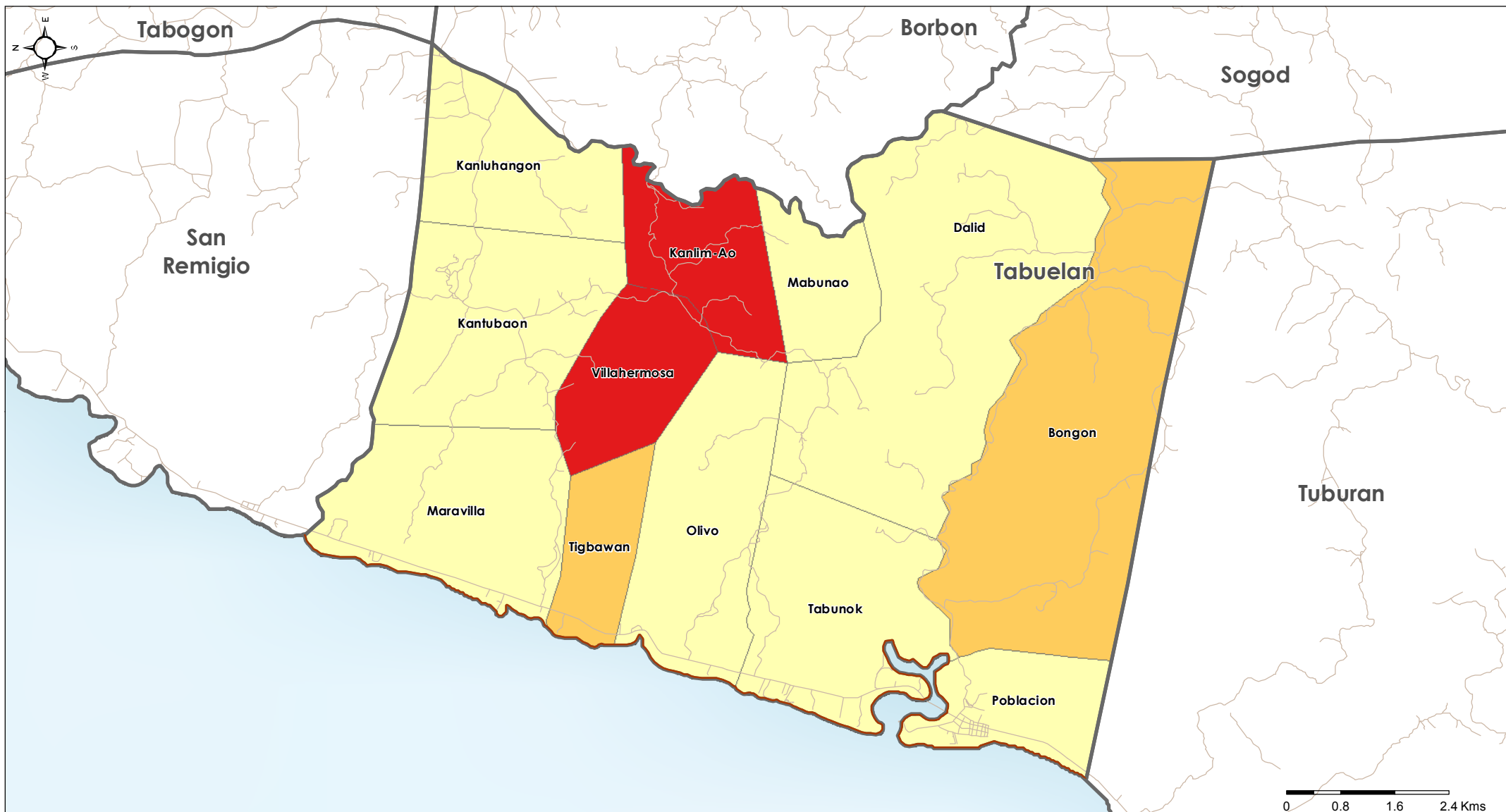
- their own toilet which
- emergency toilets provided by WASH Partners during the WASH emergency response
- do not have access to shared toilet.

Data sources:

WASH Assessment: REACH / WASH Cluster
Administrative Boundaries: OCHA COD
Cities and Roads: OSM
File: PHL_NoAccessToilet_AllPhases_21MAY2014_A4
Contact: reach.mapping@impact-initiatives.org

Note: Data, designations and boundaries contained on this map are not warranted to error-free and do not imply acceptance by the REACH partners, associated donors mentioned on this map.

All maps available at <http://philippines.humanitarianresponse.info/>



% HH without access to toilets

- 0-25
- 25-50
- 50-75
- 75-100
- Interviewee do not know

- Municipalities
- Provinces

Roads

- Primary roads
- Secondary roads
- Other roads

% of HHs within the barangay which currently do not have access:

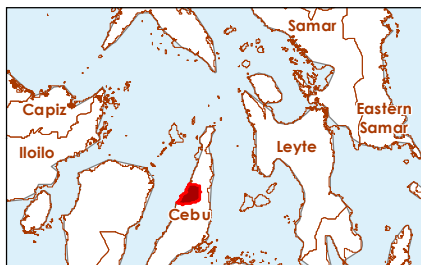
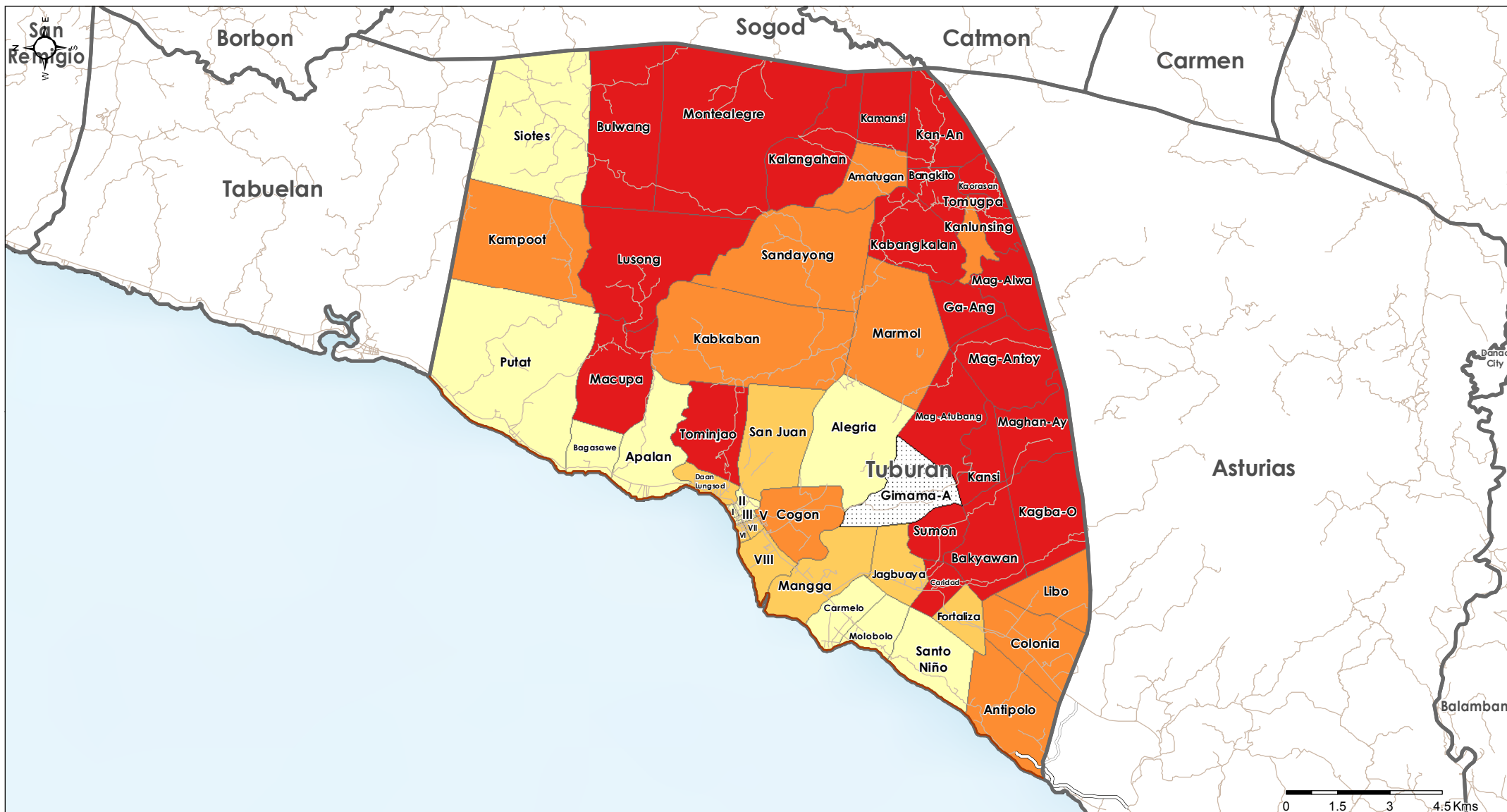
- their own toilet which
- emergency toilets provided by WASH Partners during the WASH emergency response
- do not have access to shared toilet.

Data sources:

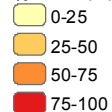
WASH Assessment: REACH / WASH Cluster
Administrative Boundaries: OCHA COD
Cities and Roads: OSM
File: PHL_NoAccessToilet_AllPhases_21MAY2014_A4
Contact: reach.mapping@impact-initiatives.org

Note: Data, designations and boundaries contained on this map are not warranted to error-free and do not imply acceptance by the REACH partners, associated donors mentioned on this map.

All maps available at <http://philippines.humanitarianresponse.info/>



% HH without access to toilets



Interviewee do not know

Municipalities

Provinces

Roads

- Primary roads
- Secondary roads
- Other roads

% of HHs within the barangay which currently do not have access:

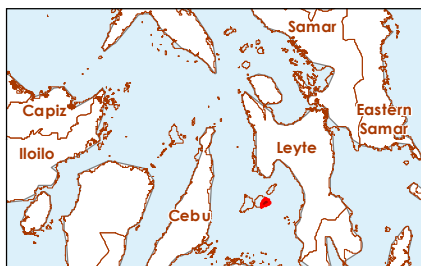
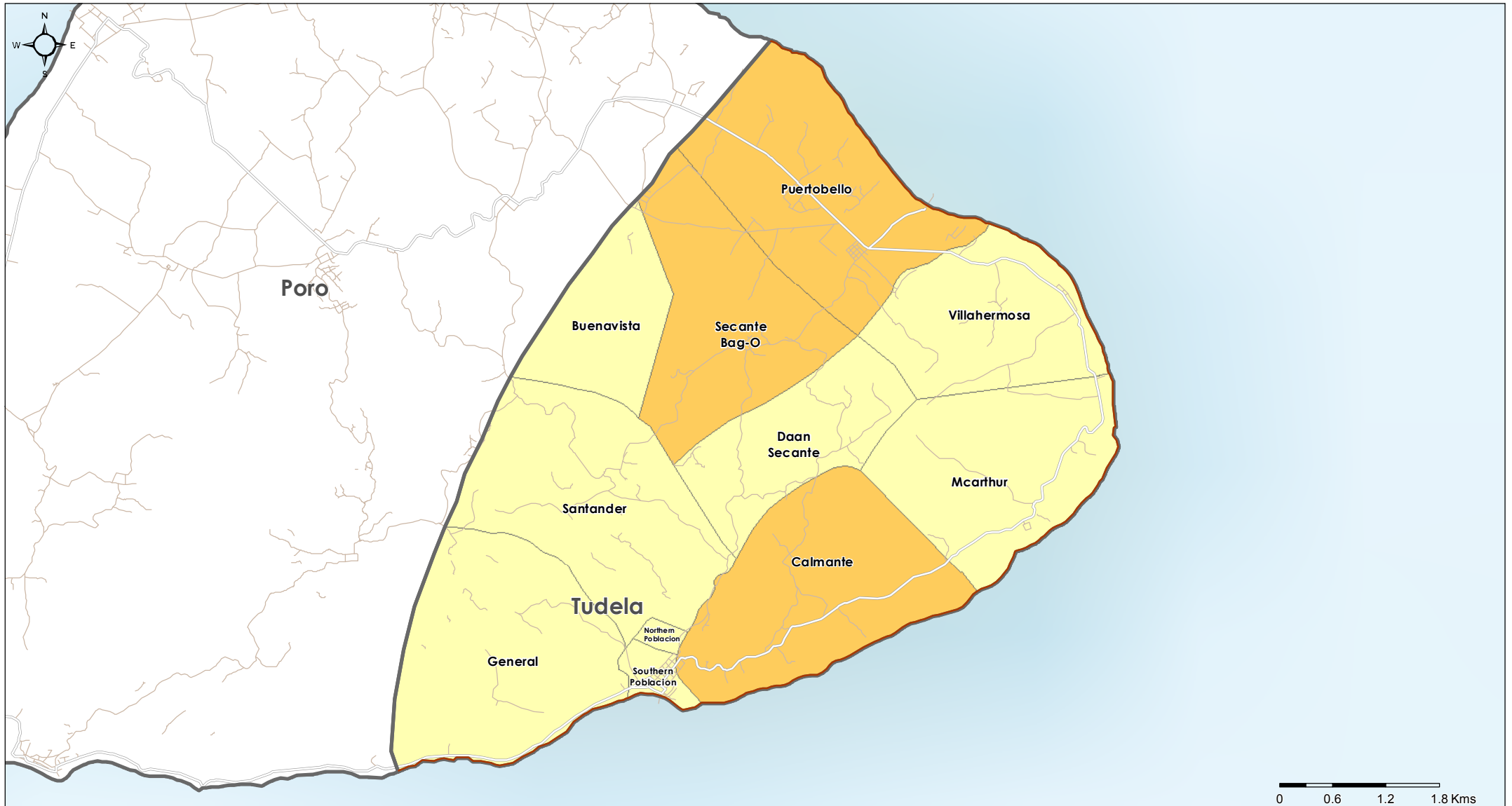
- their own toilet which
- emergency toilets provided by WASH Partners during the WASH emergency response
- do not have access to shared toilet.

Data sources:

WASH Assessment: REACH / WASH Cluster
Administrative Boundaries: OCHA COD
Cities and Roads: OSM
File: PHL_NoAccessToilet_AllPhases_21MAY2014_A4
Contact: reach.mapping@impact-initiatives.org

Note: Data, designations and boundaries contained on this map are not warranted to error-free and do not imply acceptance by the REACH partners, associated donors mentioned on this map.

All maps available at <http://philippines.humanitarianresponse.info/>



% HH without access to toilets

- 0-25
- 25-50
- 50-75
- 75-100

Interviewee do not know

Municipalities

Provinces

Roads

- Primary roads
- Secondary roads
- Other roads

% of HHs within the barangay which currently do not have access:

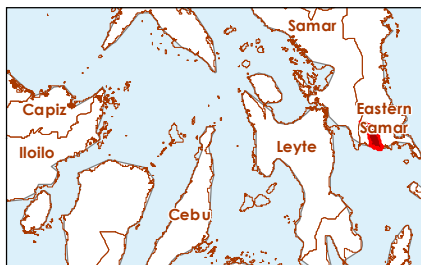
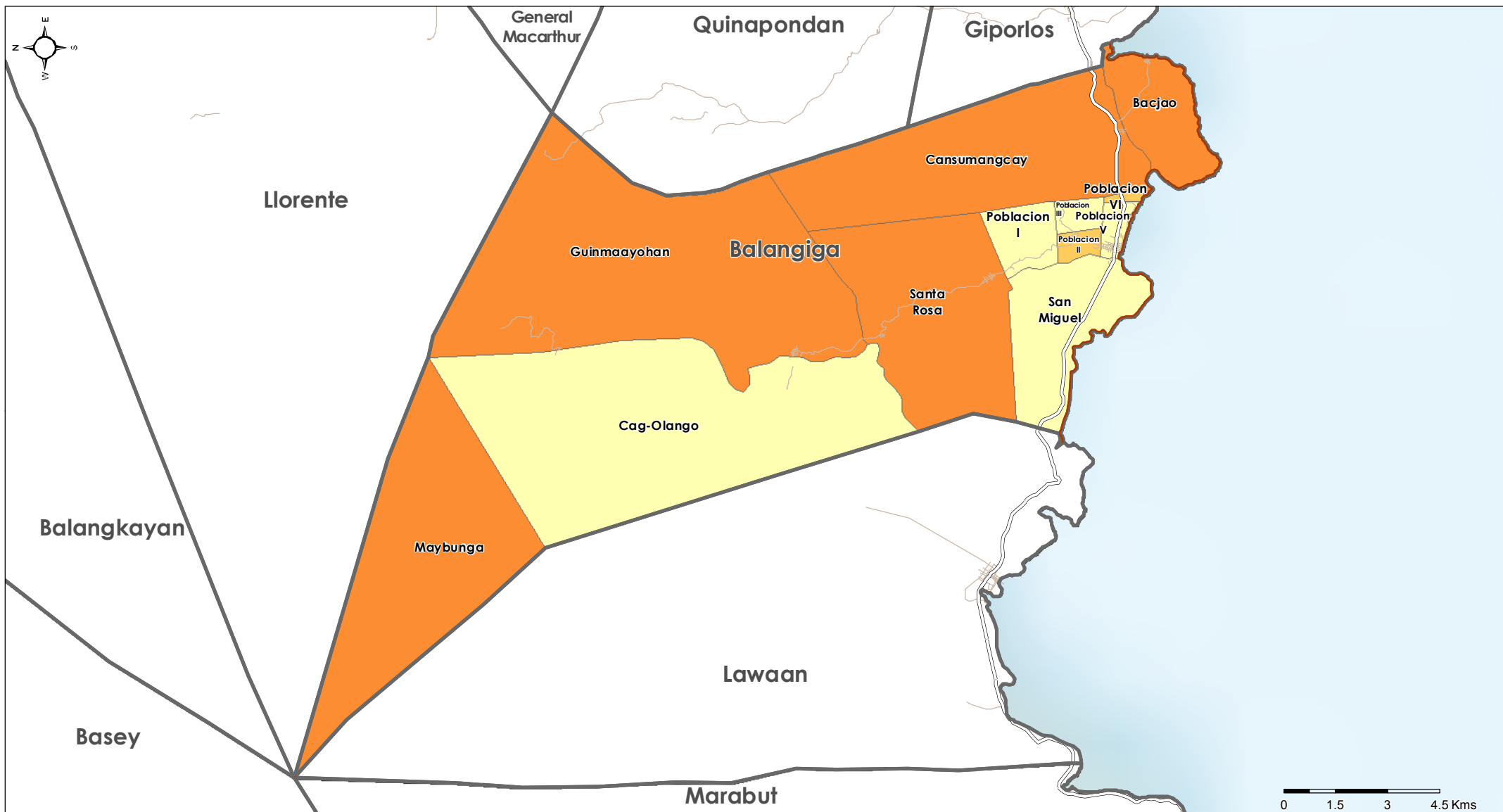
- their own toilet which
- emergency toilets provided by WASH Partners during the WASH emergency response
- do not have access to shared toilet.

Data sources:

WASH Assessment: REACH / WASH Cluster
Administrative Boundaries: OCHA COD
Cities and Roads: OSM
File: PHL_NoAccessToilet_AllPhases_21MAY2014_A4
Contact: reach.mapping@impact-initiatives.org

Note: Data, designations and boundaries contained on this map are not warranted to error-free and do not imply acceptance by the REACH partners, associated donors mentioned on this map.

All maps available at <http://philippines.humanitarianresponse.info/>



% HH without access to toilets

- 0-25
- 25-50
- 50-75
- 75-100

Interviewee do not know

Municipalities

Provinces

Roads

- Primary roads
- Secondary roads
- Other roads

% of HHs within the barangay which currently do not have access:

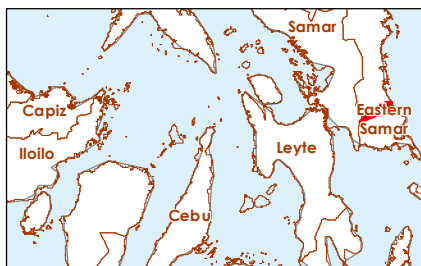
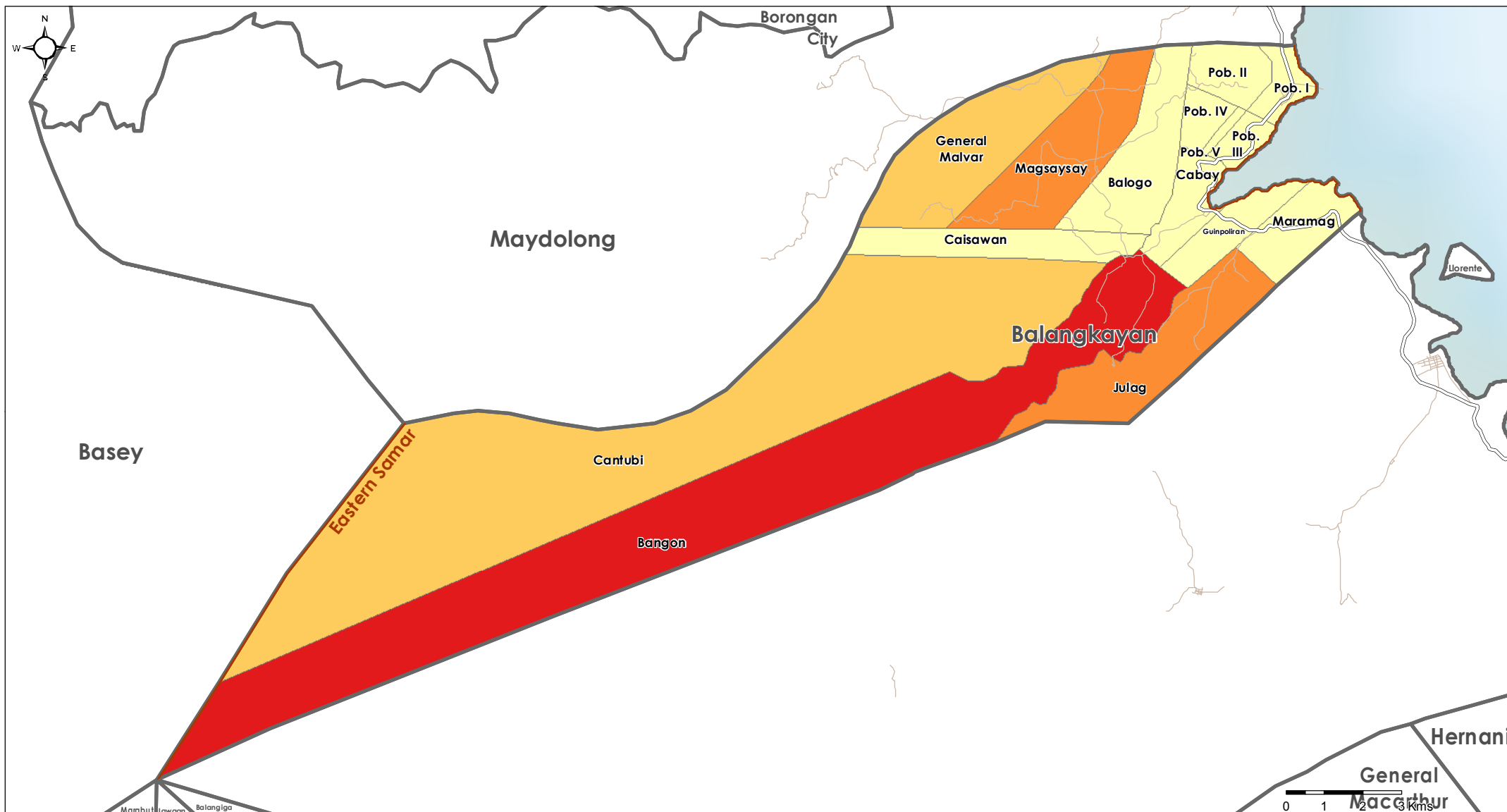
- their own toilet which
- emergency toilets provided by WASH Partners during the WASH emergency response
- do not have access to shared toilet.

Data sources:

WASH Assessment: REACH / WASH Cluster
Administrative Boundaries: OCHA COD
Cities and Roads: OSM
File: PHL_NoAccessToilet_AllPhases_21MAY2014_A4
Contact: reach.mapping@impact-initiatives.org

Note: Data, designations and boundaries contained on this map are not warranted to error-free and do not imply acceptance by the REACH partners, associated donors mentioned on this map.

All maps available at <http://philippines.humanitarianresponse.info/>



% HH without access to toilets

- 0-25
- 25-50
- 50-75
- 75-100

Interviewee do not know

Municipalities

Provinces

Roads

- Primary roads
- Secondary roads
- Other roads


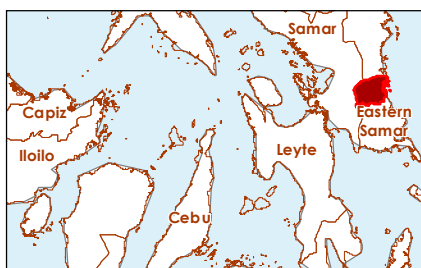
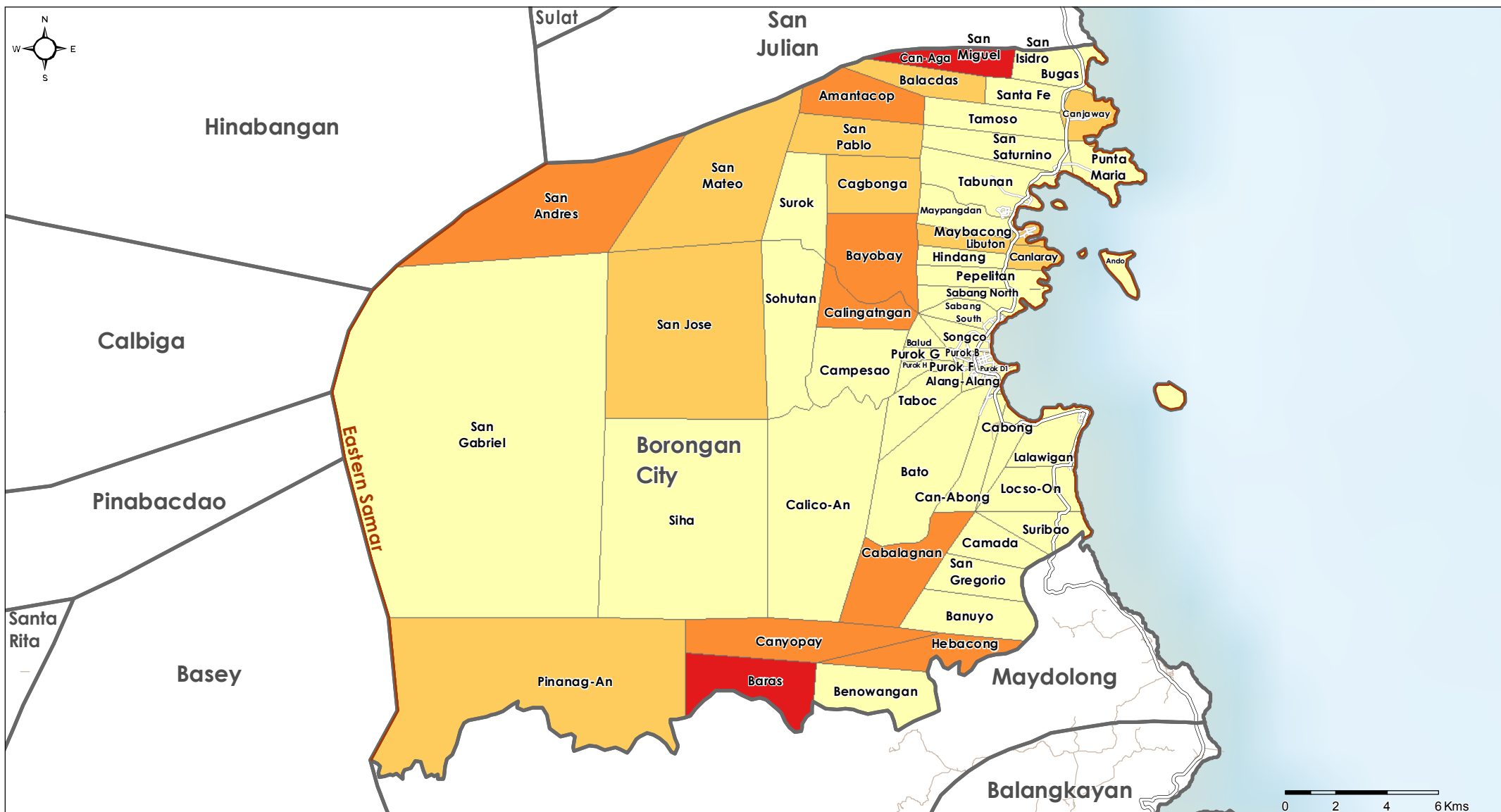
% of HHs within the barangay which currently do not have access:

- their own toilet which
- emergency toilets provided by WASH Partners during the WASH emergency response
- do not have access to shared toilet.

Data sources:
WASH Assessment: REACH / WASH Cluster
Administrative Boundaries: OCHA COD
Cities and Roads: OSM
File: PHL_NoAccessToilet_AllPhases_21MAY2014_A4
Contact: reach.mapping@impact-initiatives.org

Note: Data, designations and boundaries contained on this map are not warranted to error-free and do not imply acceptance by the REACH partners, associated donors mentioned on this map.

All maps available at <http://philippines.humanitarianresponse.info/>



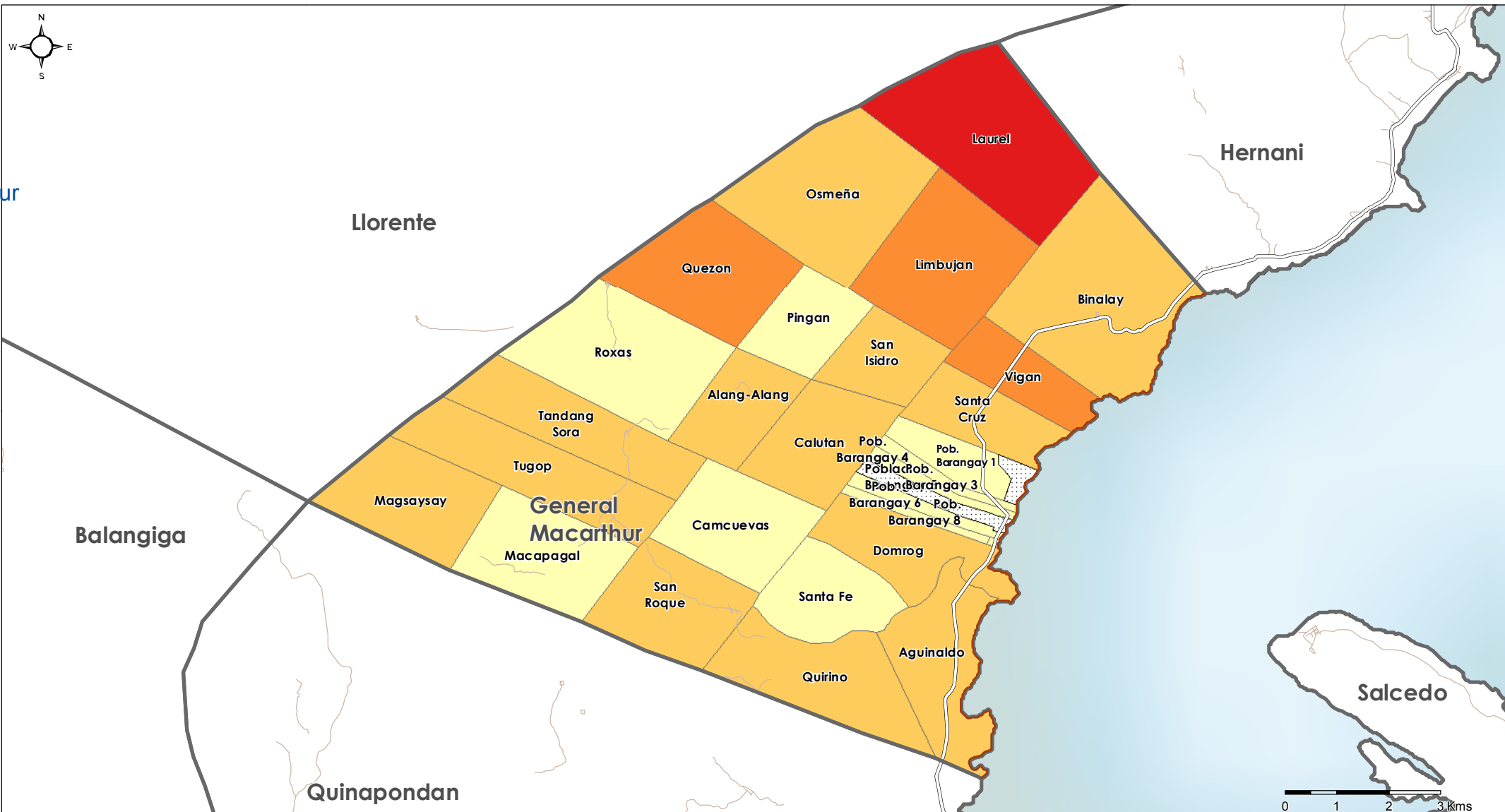
% of HHs within the barangay which currently do not have access:

- their own toilet which
- emergency toilets provided by WASH Partners during the WASH emergency response
- do not have access to shared toilet.

Data sources:
WASH Assessment: REACH / WASH Cluster
Administrative Boundaries: OCHA COD
Cities and Roads: OSM
File: PHL_NoAccessToilet_AllPhases_21MAY2014_A4
Contact: reach.mapping@impact-initiatives.org

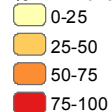
Note: Data, designations and boundaries contained on this map are not warranted to error-free and do not imply acceptance by the REACH partners, associated donors mentioned on this map.

All maps available at <http://philippines.humanitarianresponse.info/>



0 1 2 3 Kms

% HH without access to toilets



Interviewee do not know

Municipalities

Provinces

Roads

- Primary roads
- Secondary roads
- Other roads

% of HHs within the barangay which currently do not have access:

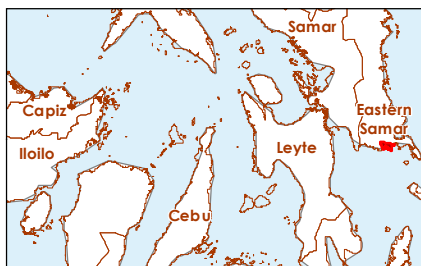
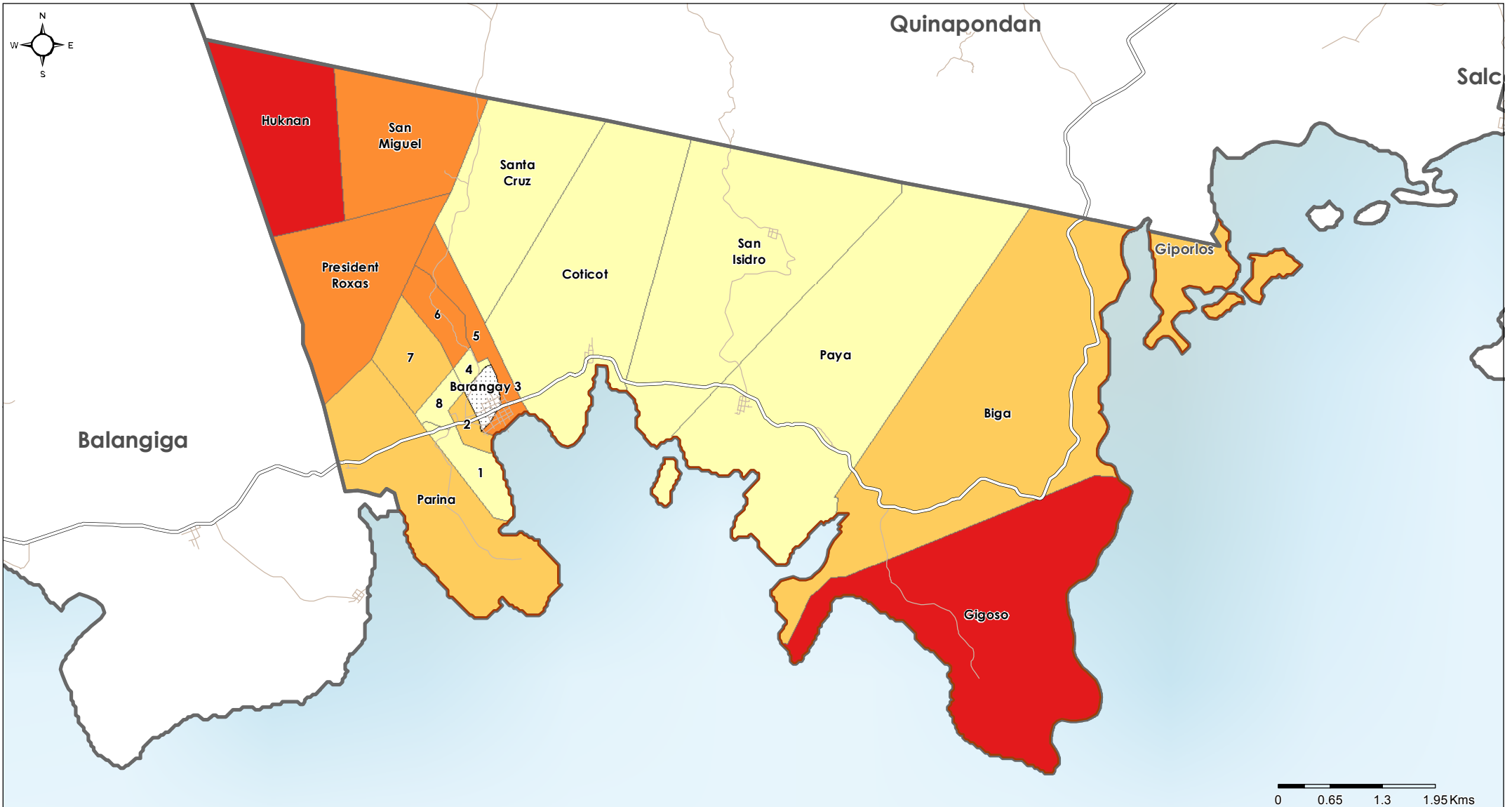
- their own toilet which
- emergency toilets provided by WASH Partners during the WASH emergency response
- do not have access to shared toilet.

Data sources:

WASH Assessment: REACH / WASH Cluster
Administrative Boundaries: OCHA COD
Cities and Roads: OSM
File: PHL_NoAccessToilet_AllPhases_21MAY2014_A4
Contact: reach.mapping@impact-initiatives.org

Note: Data, designations and boundaries contained on this map are not warranted to error-free and do not imply acceptance by the REACH partners, associated donors mentioned on this map.

All maps available at <http://philippines.humanitarianresponse.info/>



% HH without access to toilets

- 0-25
- 25-50
- 50-75
- 75-100

Interviewee do not know

Municipalities

Provinces

Roads

- Primary roads
- Secondary roads
- Other roads

% of HHs within the barangay which currently do not have access:

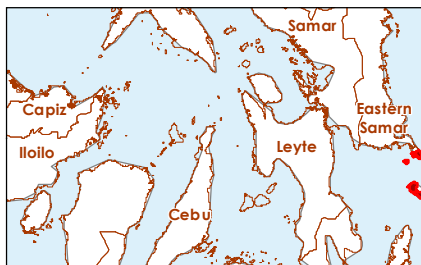
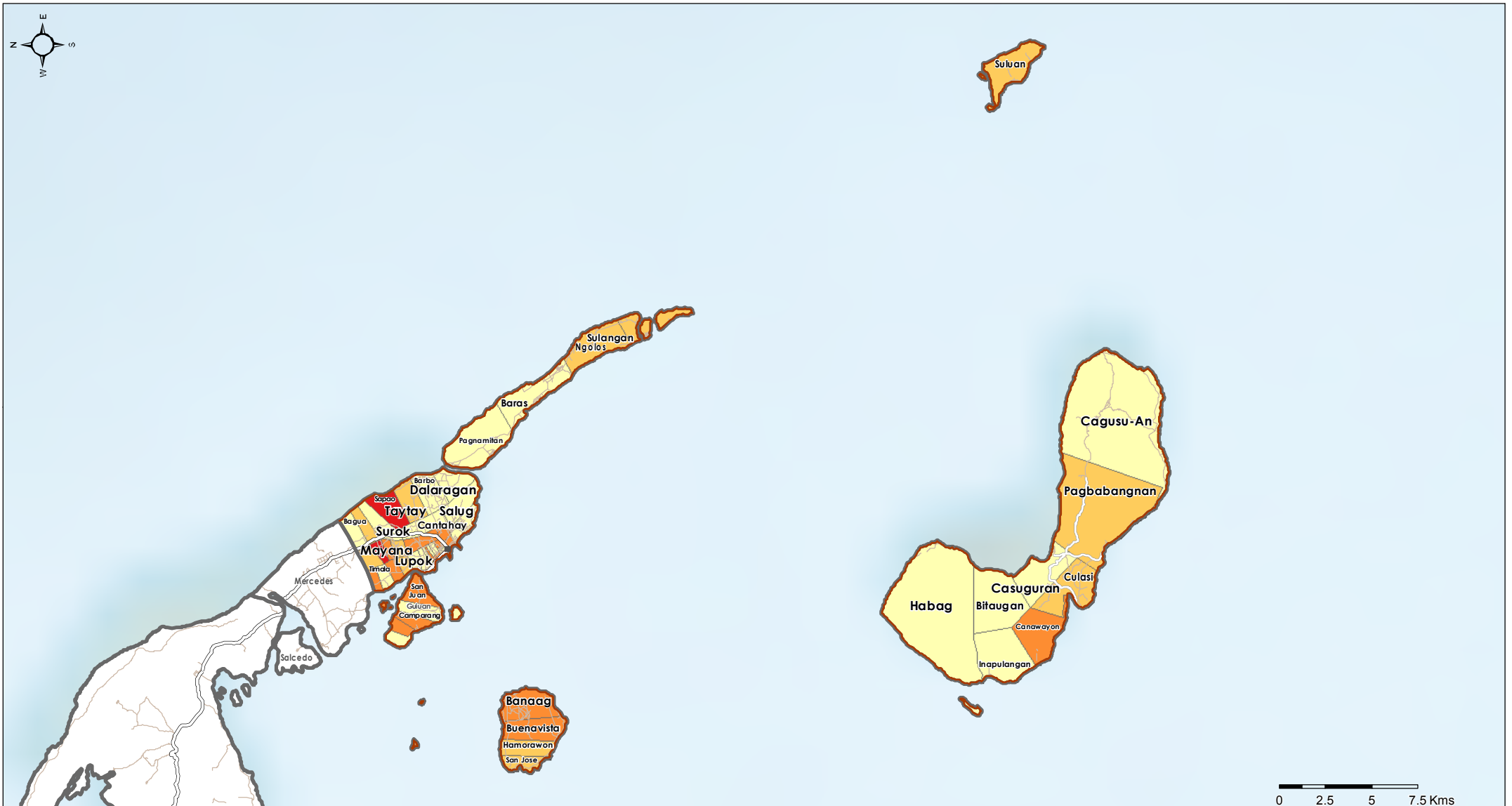
- their own toilet which
- emergency toilets provided by WASH Partners during the WASH emergency response
- do not have access to shared toilet.

Data sources:

WASH Assessment: REACH / WASH Cluster
Administrative Boundaries: OCHA COD
Cities and Roads: OSM
File: PHL_NoAccessToilet_AllPhases_21MAY2014_A4
Contact: reach.mapping@impact-initiatives.org

Note: Data, designations and boundaries contained on this map are not warranted to error-free and do not imply acceptance by the REACH partners, associated donors mentioned on this map.

All maps available at <http://philippines.humanitarianresponse.info/>



% HH without access to toilets

0-25

25-50

50-75

75-100

Interviewee do not know

Municipalities

Provinces

Roads

Primary roads

Secondary roads

Other roads

% of HHs within the barangay which currently do not have access:


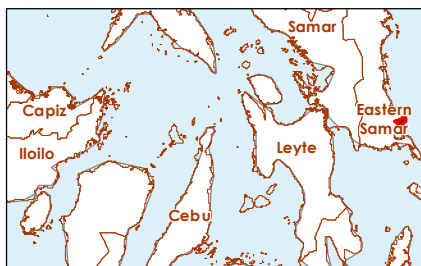
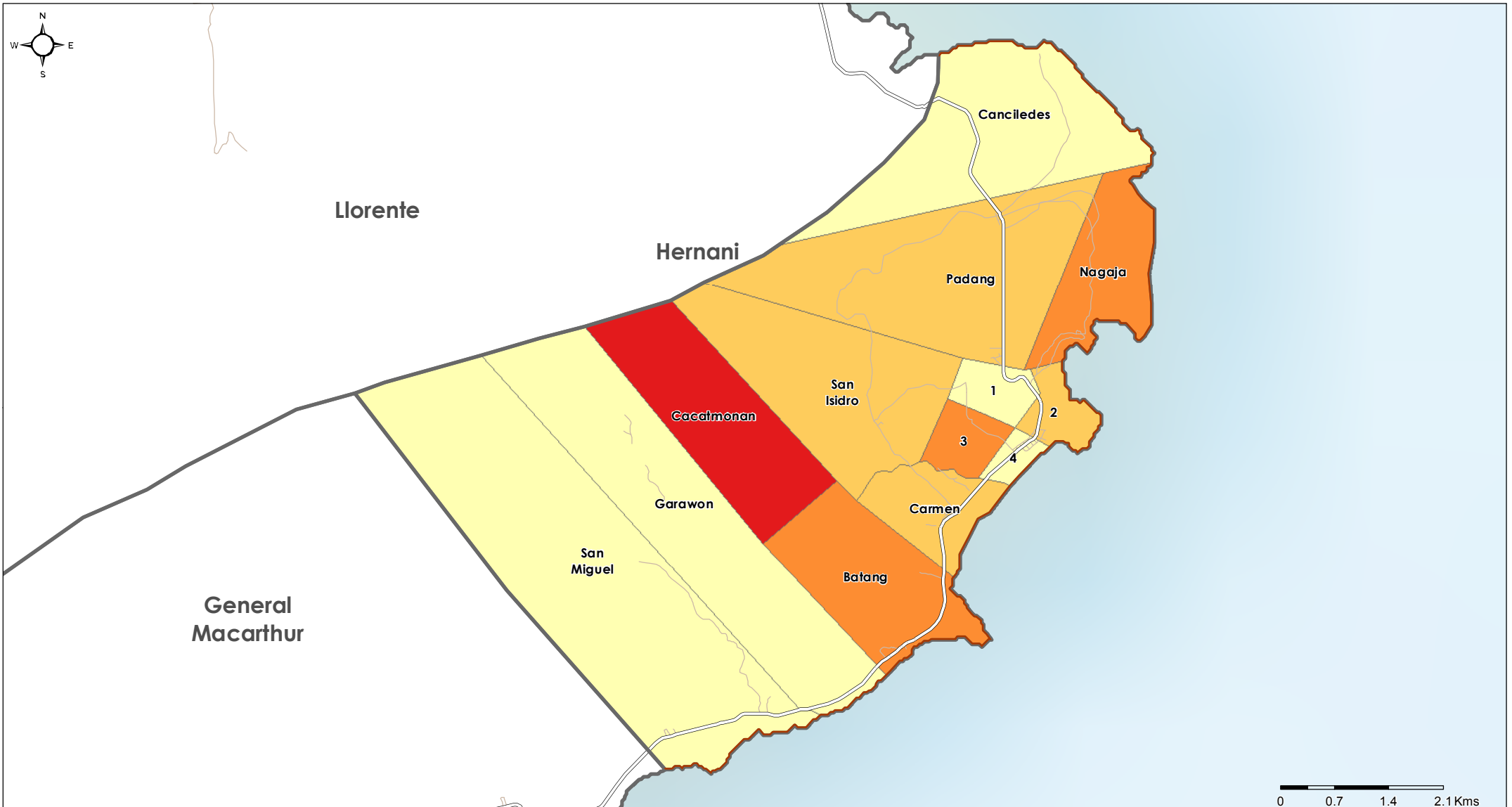
- their own toilet which
- emergency toilets provided by WASH Partners during the WASH emergency response
- do not have access to shared toilet.

Data sources:

WASH Assessment: REACH / WASH Cluster
Administrative Boundaries: OCHA COD
Cities and Roads: OSM
File: PHL_NoAccessToilet_AllPhases_21MAY2014_A4
Contact: reach.mapping@impact-initiatives.org

Note: Data, designations and boundaries contained on this map are not warranted to error-free and do not imply acceptance by the REACH partners, associated donors mentioned on this map.

All maps available at <http://philippines.humanitarianresponse.info/>




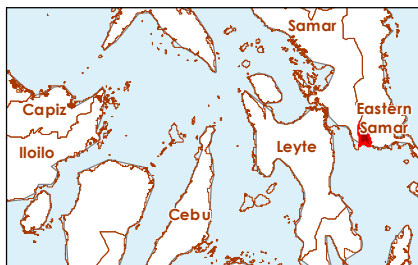
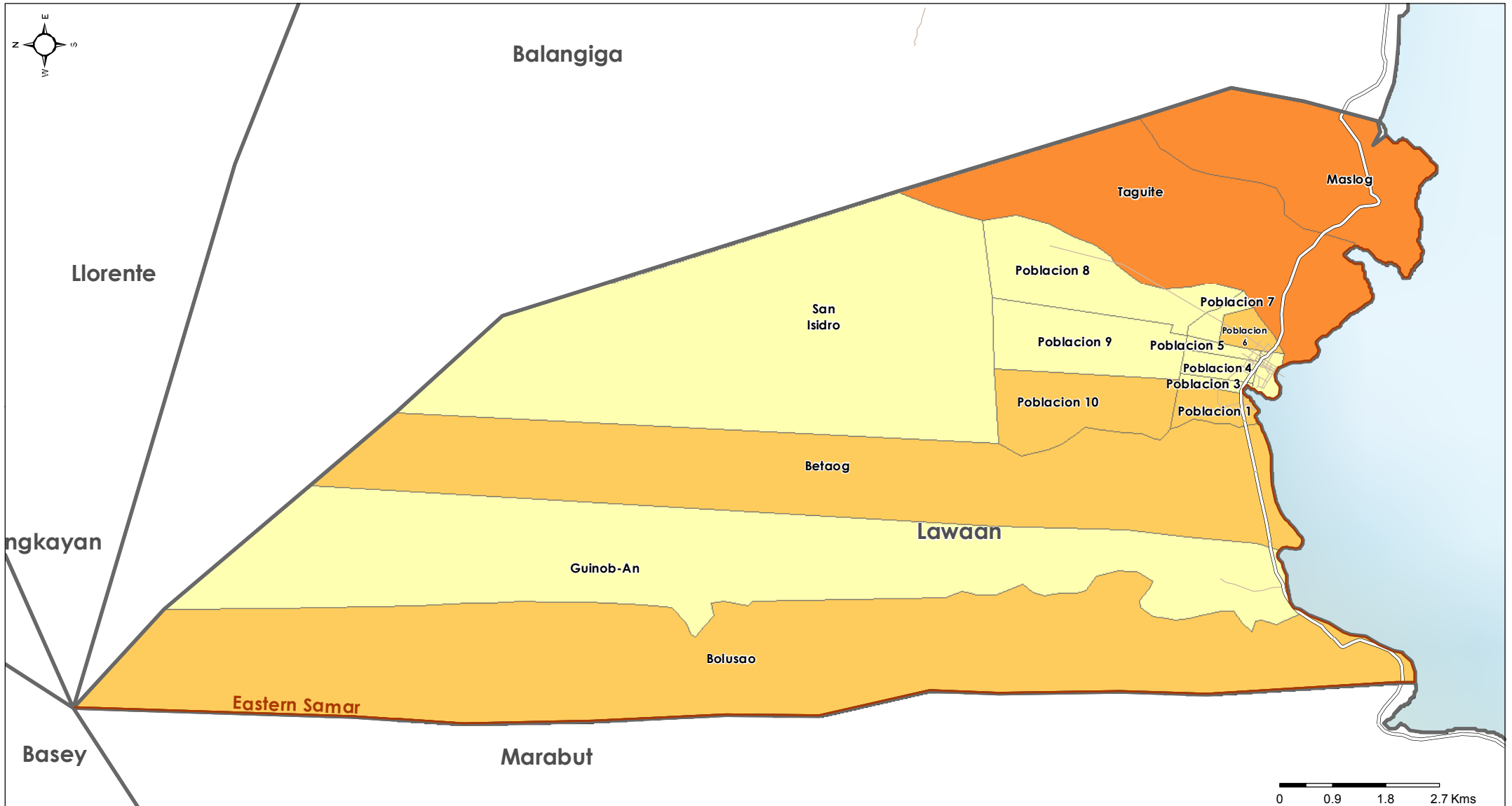
% of HHs within the barangay which currently do not have access:

- their own toilet which
- emergency toilets provided by WASH Partners during the WASH emergency response
- do not have access to shared toilet.

Data sources:
WASH Assessment: REACH / WASH Cluster
Administrative Boundaries: OCHA COD
Cities and Roads: OSM
File: PHL_NoAccessToilet_AllPhases_21MAY2014_A4
Contact: reach.mapping@impact-initiatives.org

Note: Data, designations and boundaries contained on this map are not warranted to error-free and do not imply acceptance by the REACH partners, associated donors mentioned on this map.

All maps available at <http://philippines.humanitarianresponse.info/>



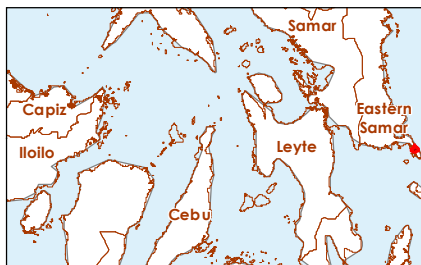
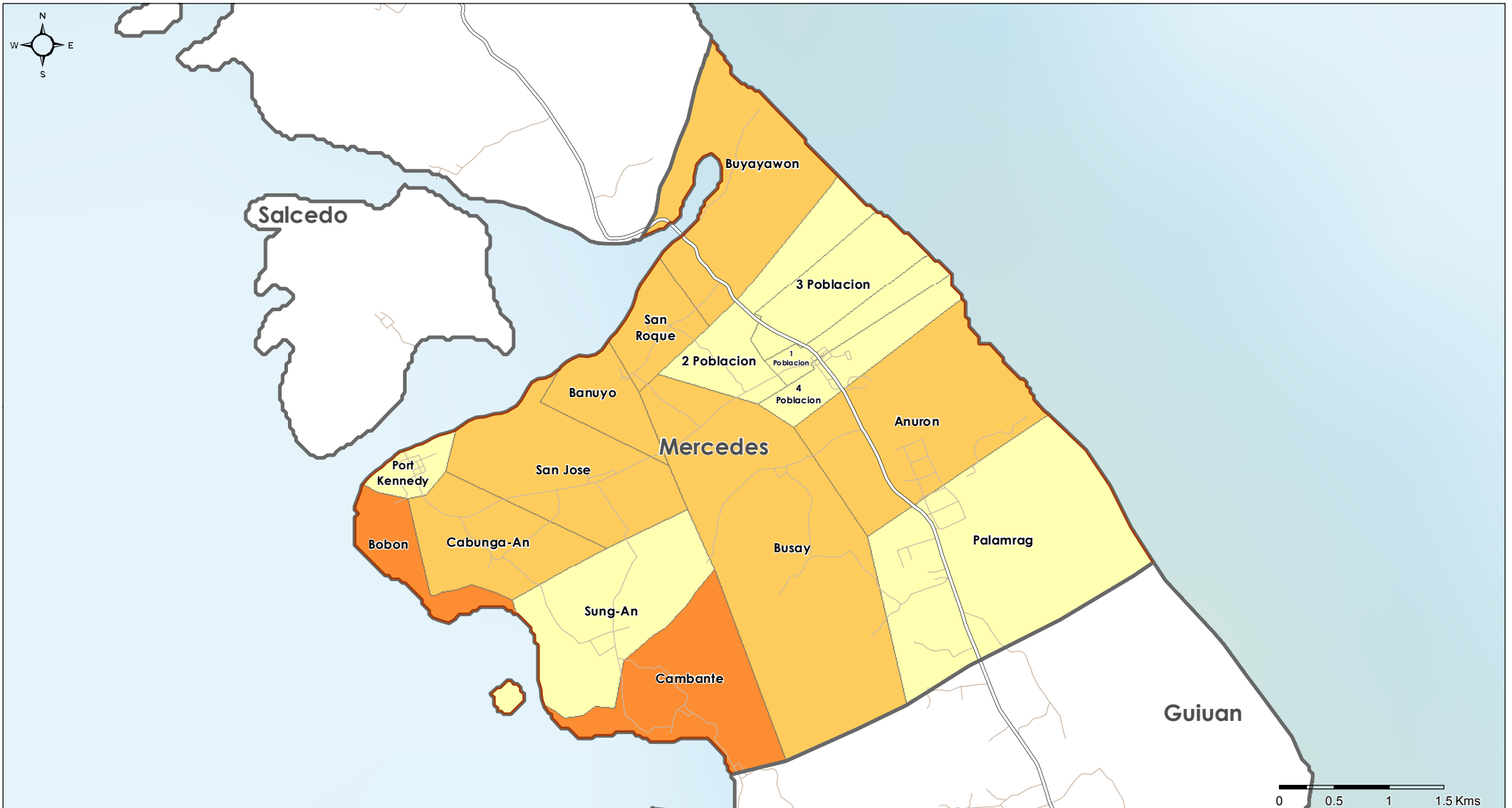
% of HHs within the barangay which currently do not have access:

- their own toilet which
- emergency toilets provided by WASH Partners during the WASH emergency response
- do not have access to shared toilet.

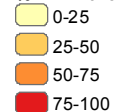
Data sources:
WASH Assessment: REACH / WASH Cluster
Administrative Boundaries: OCHA COD
Cities and Roads: OSM
File: PHL_NoAccessToilet_AllPhases_21MAY2014_A4
Contact: reach.mapping@impact-initiatives.org

Note: Data, designations and boundaries contained on this map are not warranted to error-free and do not imply acceptance by the REACH partners, associated donors mentioned on this map.

All maps available at <http://philippines.humanitarianresponse.info/>



% HH without access to toilets



Interviewee do not know

Municipalities

Provinces

Roads

- Primary roads
- Secondary roads
- Other roads

% of HHs within the barangay which currently do not have access:

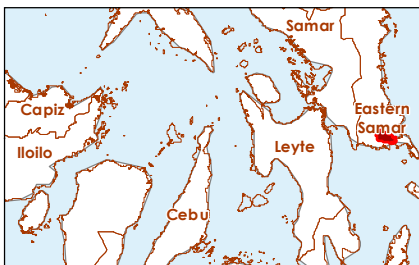
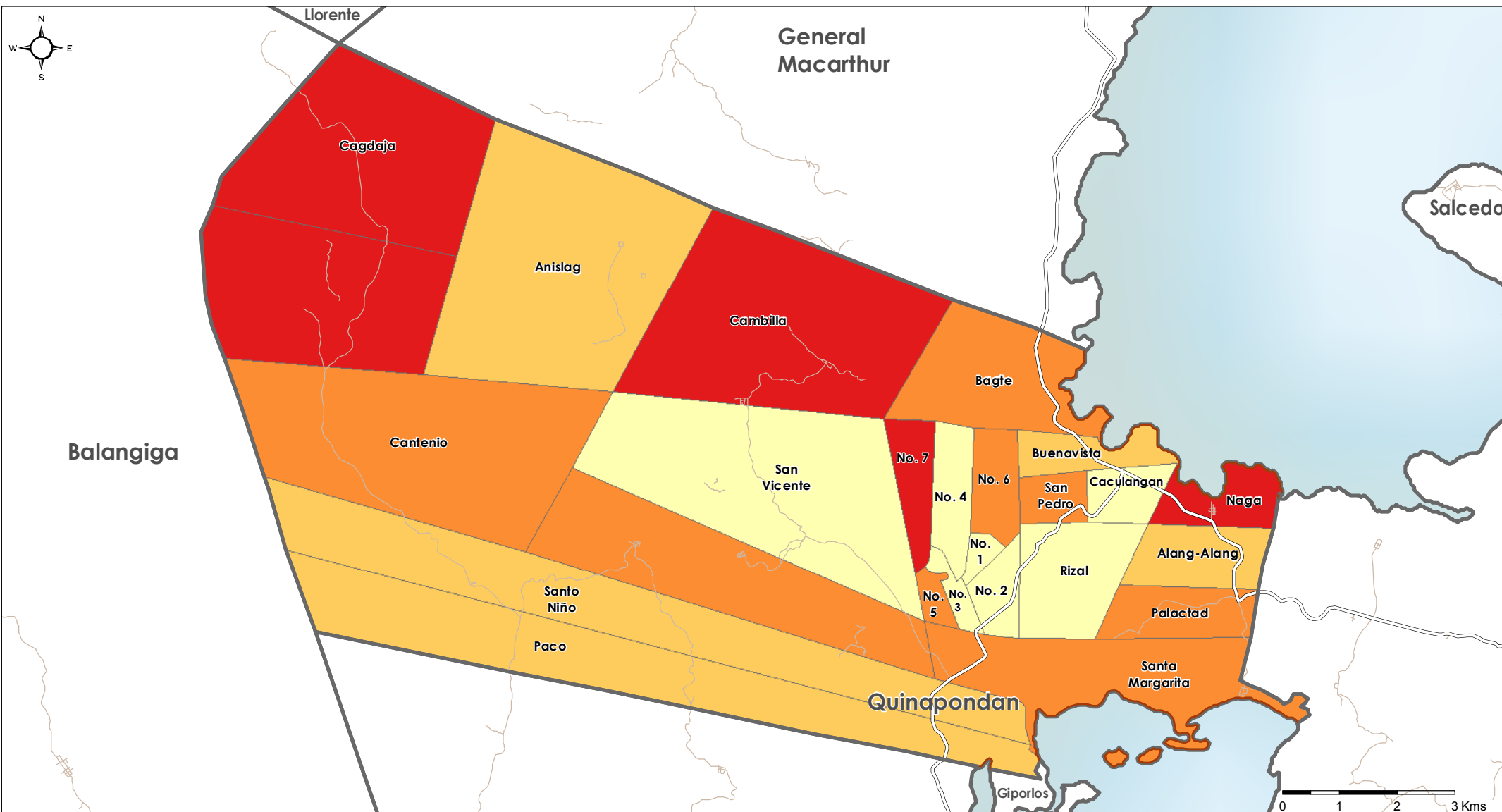
- their own toilet which
- emergency toilets provided by WASH Partners during the WASH emergency response
- do not have access to shared toilet.

Data sources:

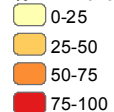
WASH Assessment: REACH / WASH Cluster
Administrative Boundaries: OCHA COD
Cities and Roads: OSM
File: PHL_NoAccessToilet_AllPhases_21MAY2014_A4
Contact: reach.mapping@impact-initiatives.org

Note: Data, designations and boundaries contained on this map are not warranted to error-free and do not imply acceptance by the REACH partners, associated donors mentioned on this map.

All maps available at <http://philippines.humanitarianresponse.info/>



% HH without access to toilets



Interviewee do not know

Municipalities

Provinces

Roads

- Primary roads
- Secondary roads
- Other roads

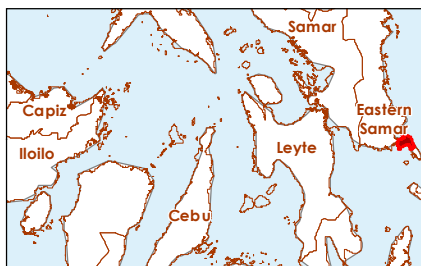
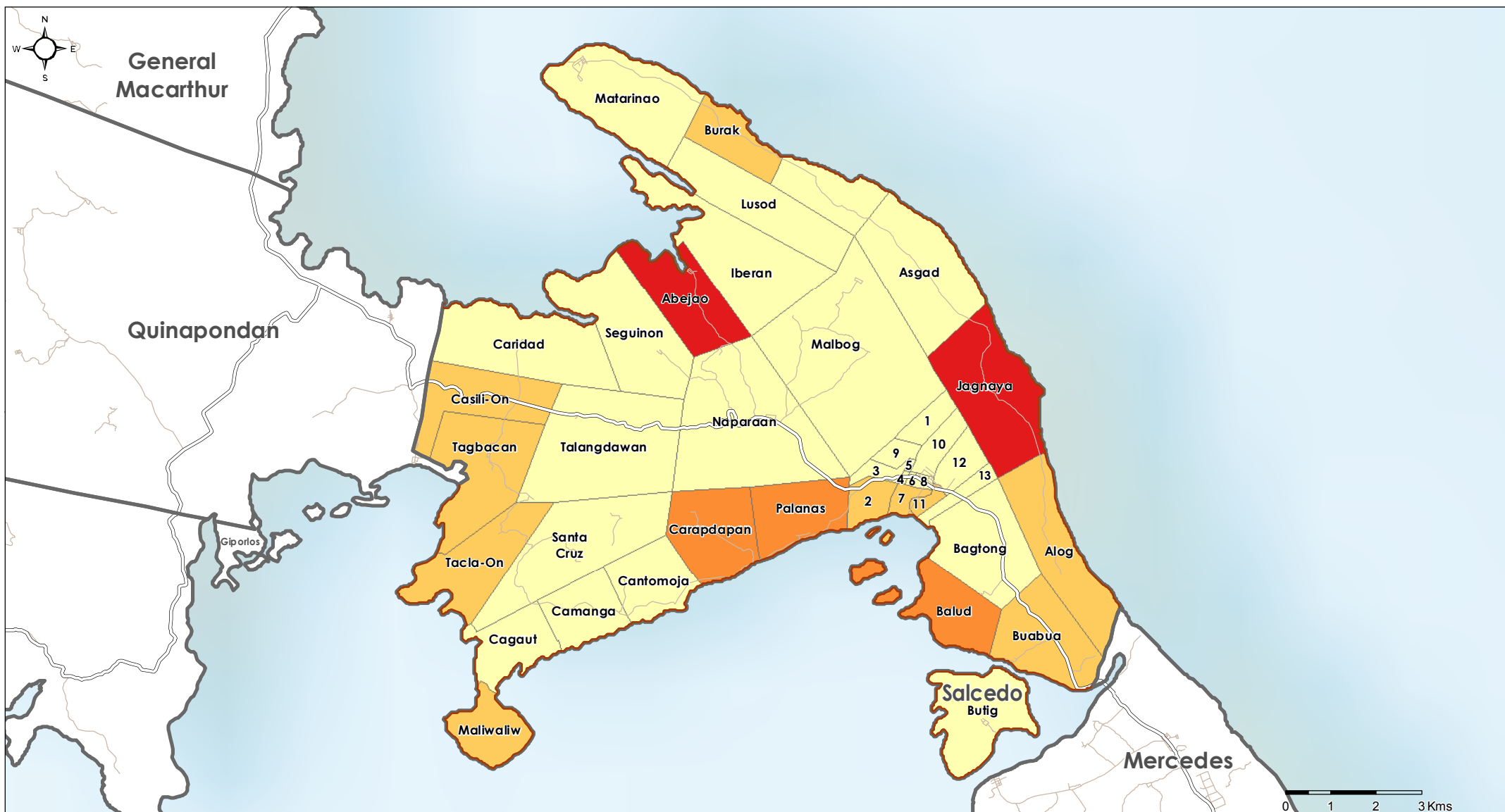
% of HHs within the barangay which currently do not have access:

- their own toilet which
- emergency toilets provided by WASH Partners during the WASH emergency response
- do not have access to shared toilet.

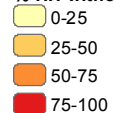
Data sources:
WASH Assessment: REACH / WASH Cluster
Administrative Boundaries: OCHA COD
Cities and Roads: OSM
File: PHL_NoAccessToilet_AllPhases_21MAY2014_A4
Contact: reach.mapping@impact-initiatives.org

Note: Data, designations and boundaries contained on this map are not warranted to error-free and do not imply acceptance by the REACH partners, associated donors mentioned on this map.

All maps available at <http://philippines.humanitarianresponse.info/>



% HH without access to toilets



Interviewee do not know

Municipalities

Provinces

Roads

- Primary roads
- Secondary roads
- Other roads

% of HHs within the barangay which currently do not have access:


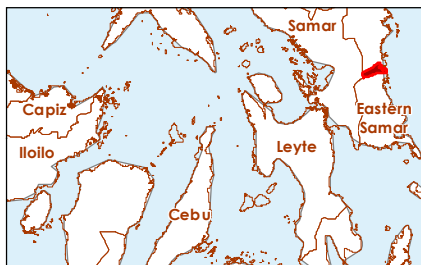
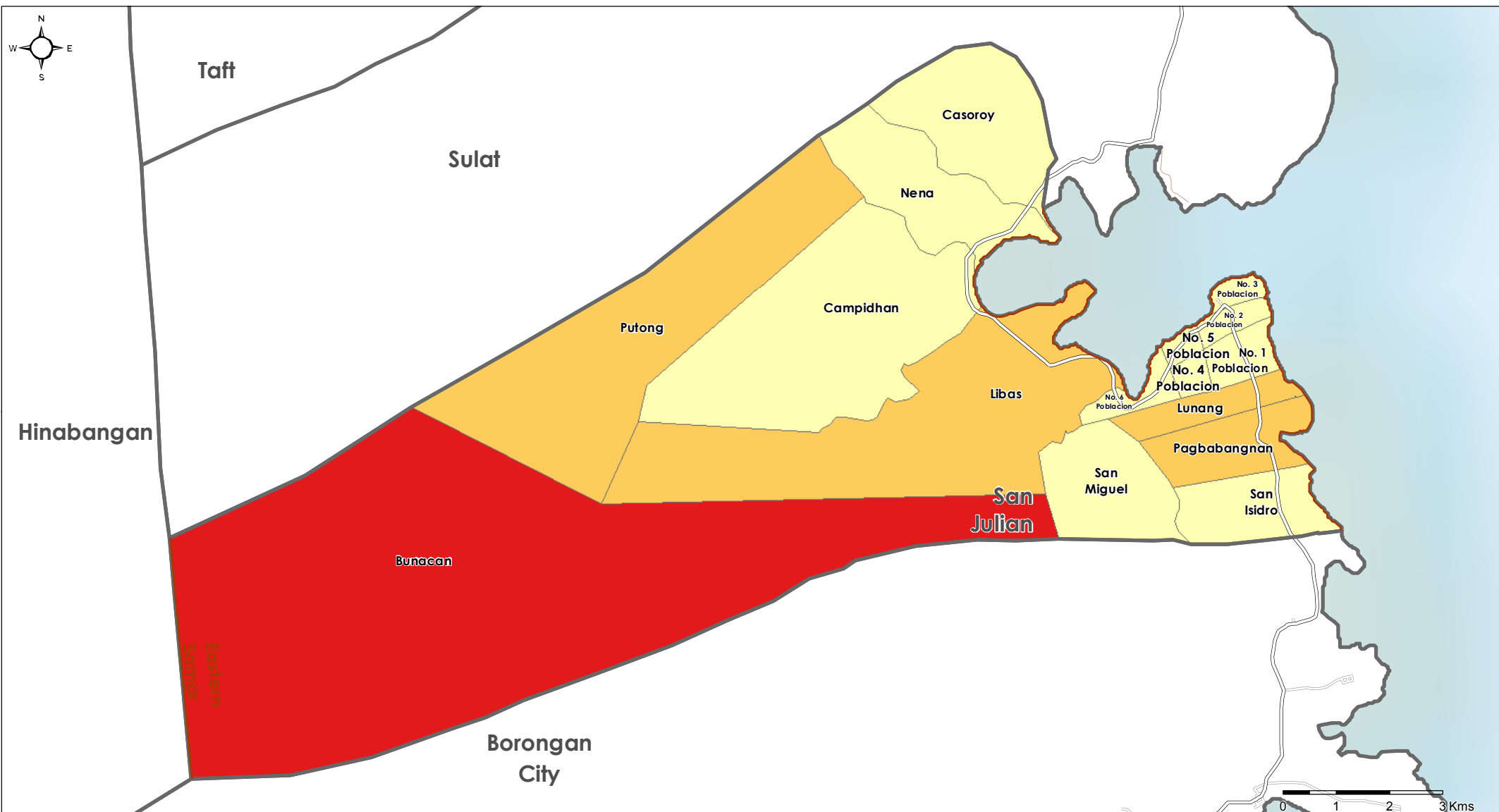
- their own toilet which
- emergency toilets provided by WASH Partners during the WASH emergency response
- do not have access to shared toilet.

Data sources:

WASH Assessment: REACH / WASH Cluster
Administrative Boundaries: OCHA COD
Cities and Roads: OSM
File: PHL_NoAccessToilet_AllPhases_21MAY2014_A4
Contact: reach.mapping@impact-initiatives.org

Note: Data, designations and boundaries contained on this map are not warranted to error-free and do not imply acceptance by the REACH partners, associated donors mentioned on this map.

All maps available at <http://philippines.humanitarianresponse.info/>



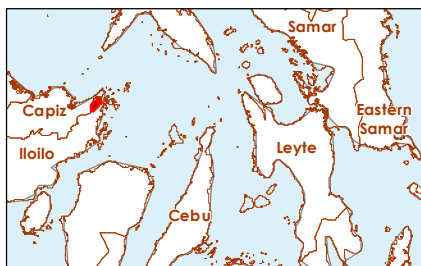
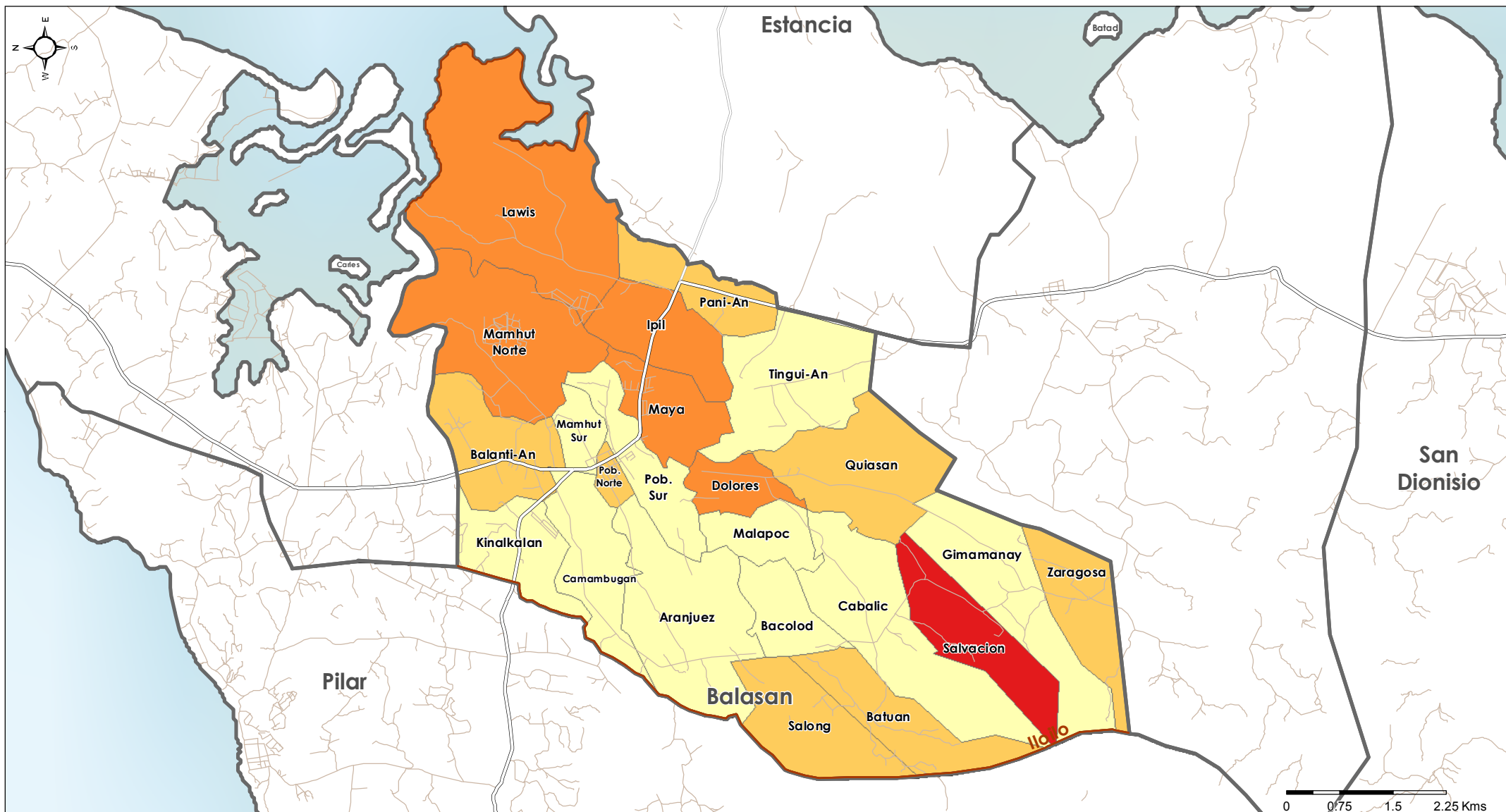
% of HHs within the barangay which currently do not have access:

- their own toilet which
- emergency toilets provided by WASH Partners during the WASH emergency response
- do not have access to shared toilet.

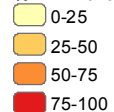
Data sources:
WASH Assessment: REACH / WASH Cluster
Administrative Boundaries: OCHA COD
Cities and Roads: OSM
File: PHL_NoAccessToilet_AllPhases_21MAY2014_A4
Contact: reach.mapping@impact-initiatives.org

Note: Data, designations and boundaries contained on this map are not warranted to error-free and do not imply acceptance by the REACH partners, associated donors mentioned on this map.

All maps available at <http://philippines.humanitarianresponse.info/>



% HH without access to toilets



Interviewee do not know

Municipalities

Provinces

Roads

- Primary roads
- Secondary roads
- Other roads

% of HHs within the barangay which currently do not have access:

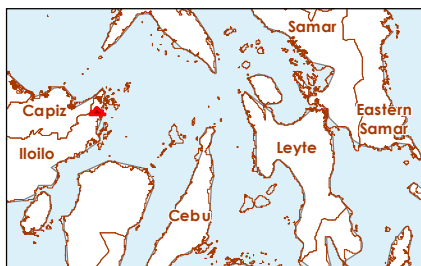
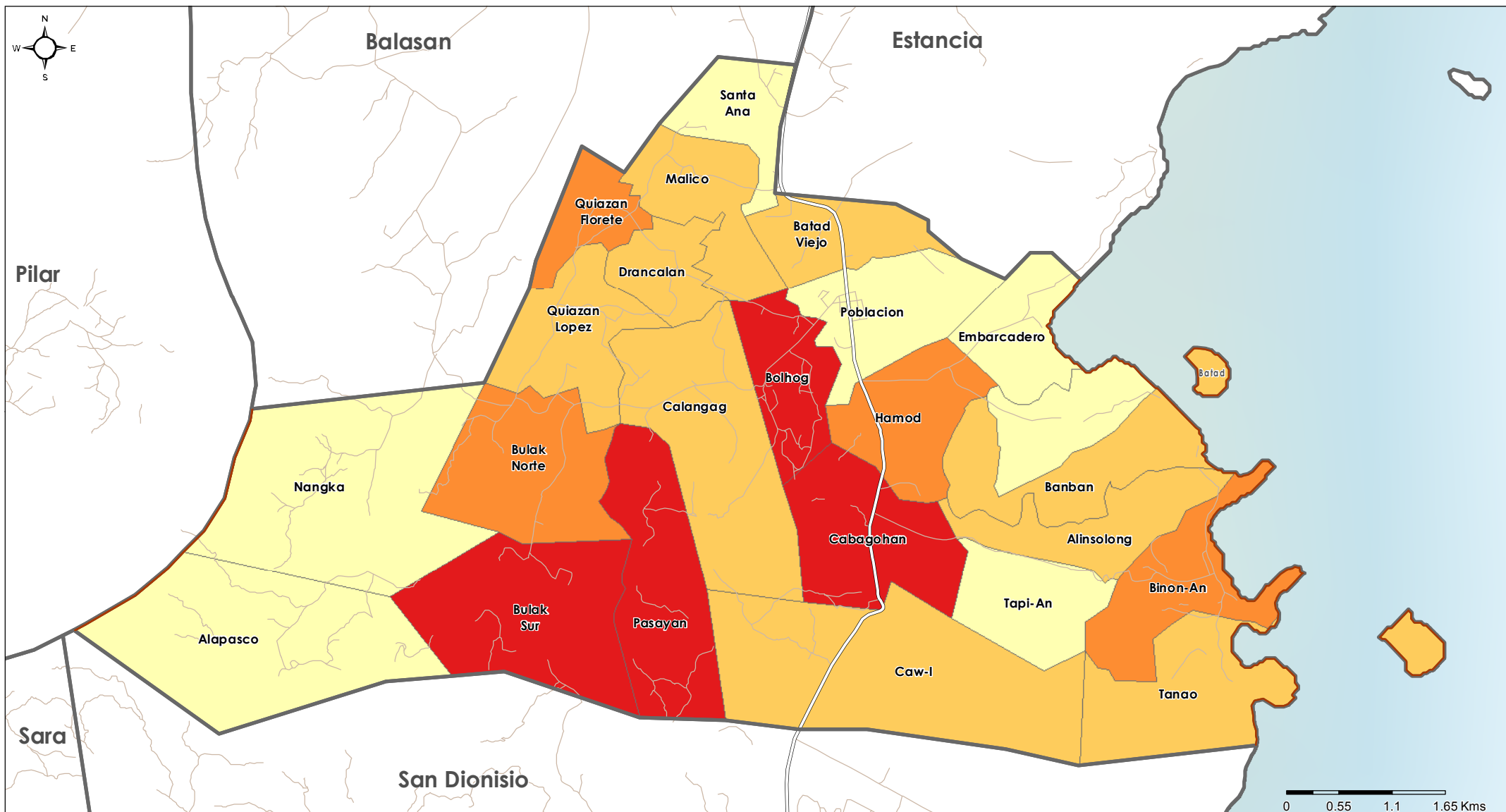
- their own toilet which
- emergency toilets provided by WASH Partners during the WASH emergency response
- do not have access to shared toilet.

Data sources:

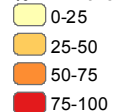
WASH Assessment: REACH / WASH Cluster
Administrative Boundaries: OCHA COD
Cities and Roads: OSM
File: PHL_NoAccessToilet_AllPhases_21MAY2014_A4
Contact: reach.mapping@impact-initiatives.org

Note: Data, designations and boundaries contained on this map are not warranted to error-free and do not imply acceptance by the REACH partners, associated donors mentioned on this map.

All maps available at <http://philippines.humanitarianresponse.info/>



% HH without access to toilets



Interviewee do not know

Municipalities

Provinces

Roads

- Primary roads
- Secondary roads
- Other roads

% of HHs within the barangay which currently do not have access:

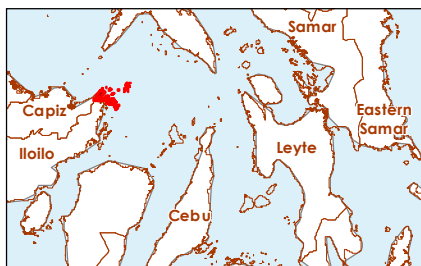
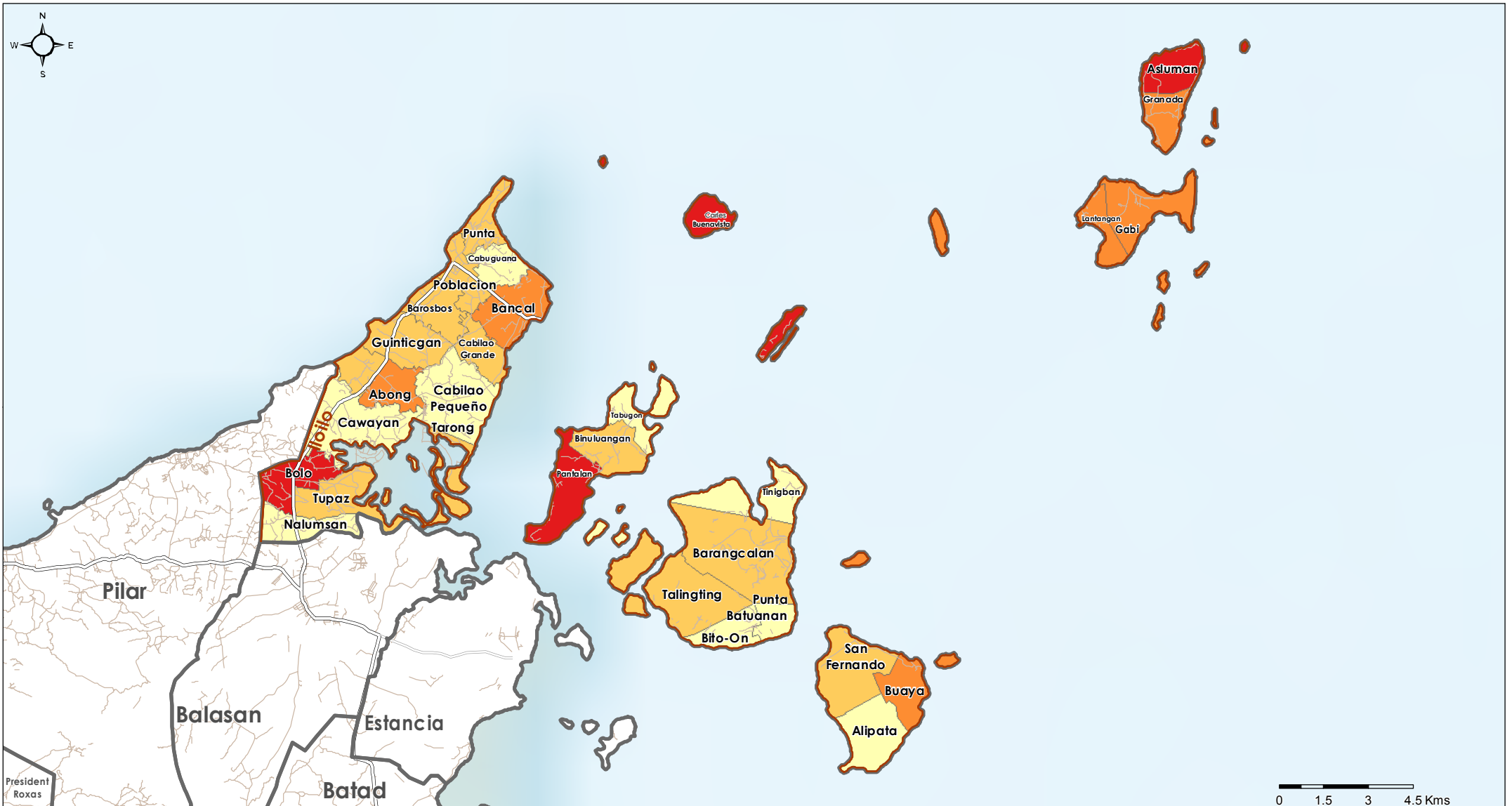
- their own toilet which
- emergency toilets provided by WASH Partners during the WASH emergency response
- do not have access to shared toilet.

Data sources:

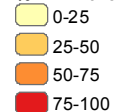
WASH Assessment: REACH / WASH Cluster
Administrative Boundaries: OCHA COD
Cities and Roads: OSM
File: PHL_NoAccessToilet_AllPhases_21MAY2014_A4
Contact: reach.mapping@impact-initiatives.org

Note: Data, designations and boundaries contained on this map are not warranted to error-free and do not imply acceptance by the REACH partners, associated donors mentioned on this map.

All maps available at <http://philippines.humanitarianresponse.info/>



% HH without access to toilets



Interviewee do not know

Municipalities

Provinces

Roads

- Primary roads
- Secondary roads
- Other roads

% of HHs within the barangay which currently do not have access:

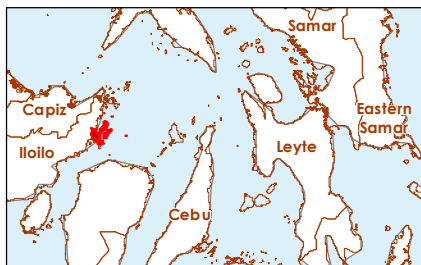
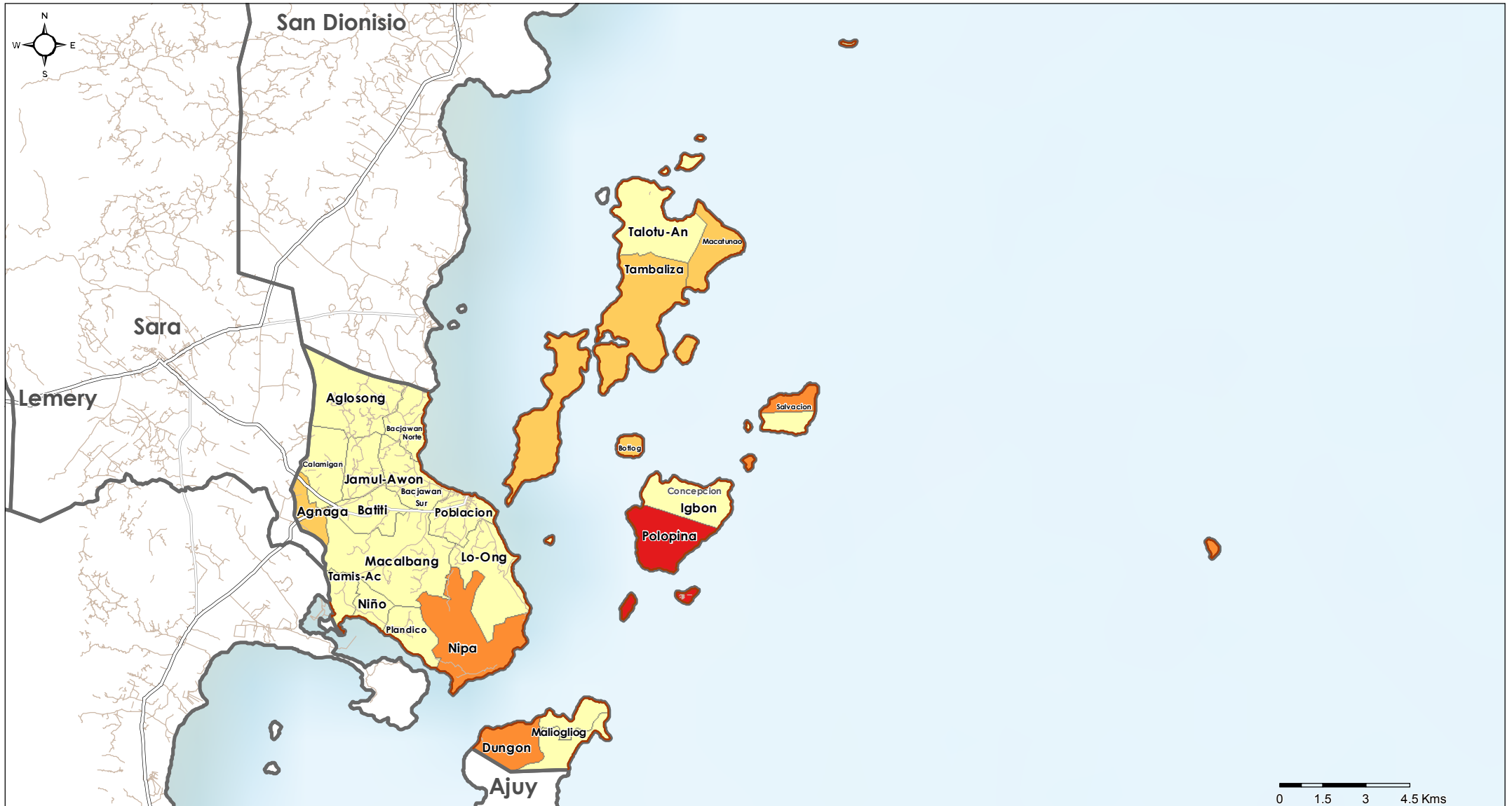
- their own toilet which
- emergency toilets provided by WASH Partners during the WASH emergency response
- do not have access to shared toilet.

Data sources:

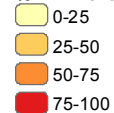
WASH Assessment: REACH / WASH Cluster
Administrative Boundaries: OCHA COD
Cities and Roads: OSM
File: PHL_NoAccessToilet_AllPhases_21MAY2014_A4
Contact: reach.mapping@impact-initiatives.org

Note: Data, designations and boundaries contained on this map are not warranted to error-free and do not imply acceptance by the REACH partners, associated donors mentioned on this map.

All maps available at <http://philippines.humanitarianresponse.info/>



% HH without access to toilets



Interviewee do not know

Municipalities

Provinces

Roads

- Primary roads
- Secondary roads
- Other roads

% of HHs within the barangay which currently do not have access:

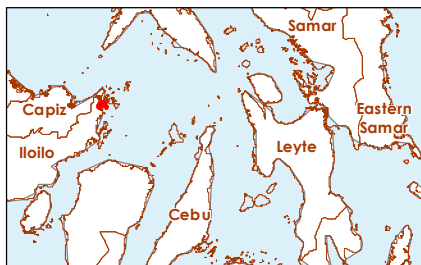
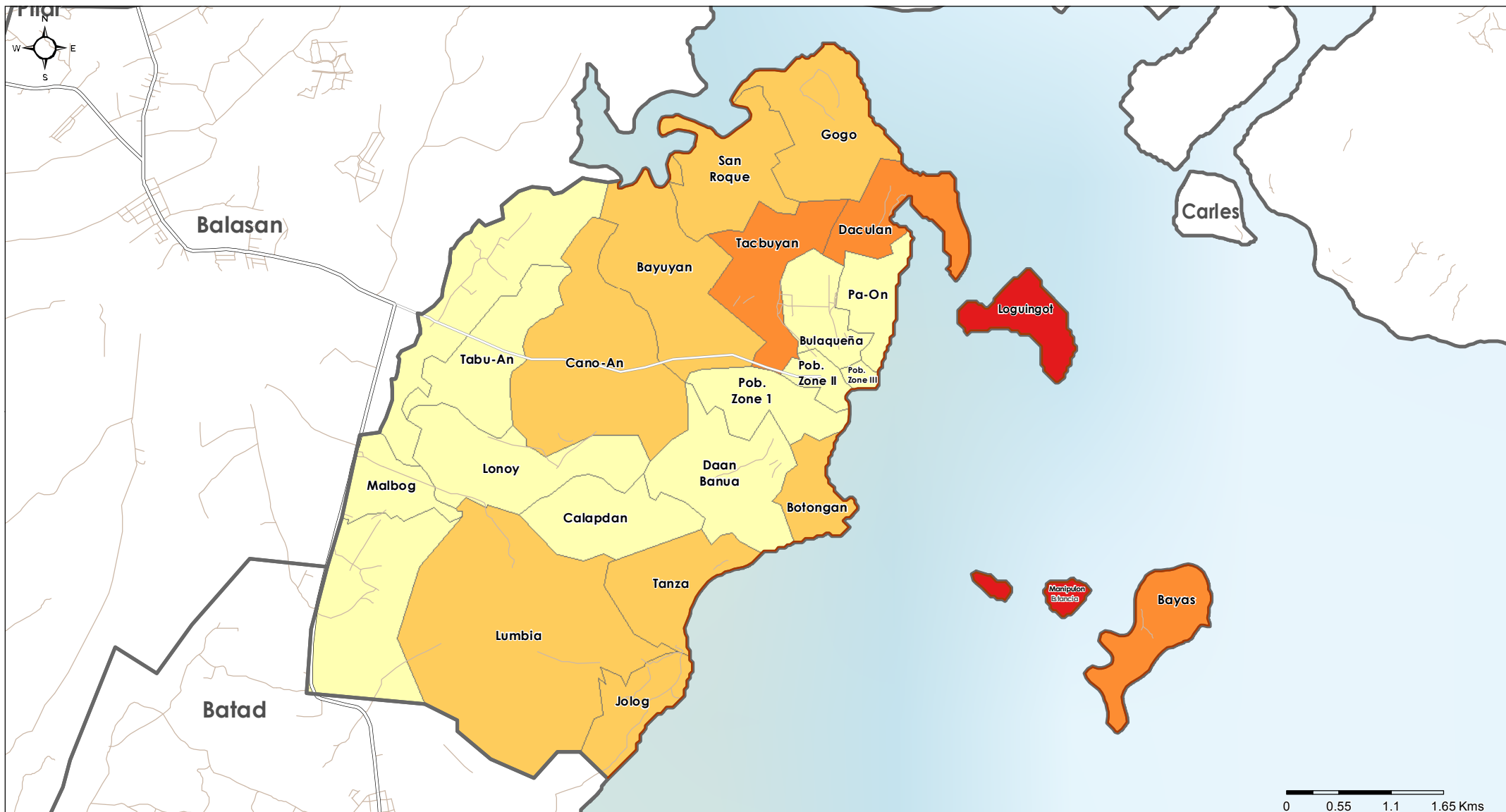
- their own toilet which
- emergency toilets provided by WASH Partners during the WASH emergency response
- do not have access to shared toilet.

Data sources:


WASH Assessment: REACH / WASH Cluster
Administrative Boundaries: OCHA COD
Cities and Roads: OSM
File: PHL_NoAccessToilet_AllPhases_21MAY2014_A4
Contact: reach.mapping@impact-initiatives.org

Note: Data, designations and boundaries contained on this map are not warranted to error-free and do not imply acceptance by the REACH partners, associated donors mentioned on this map.

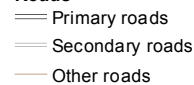
All maps available at <http://philippines.humanitarianresponse.info/>



% HH without access to toilets



Roads



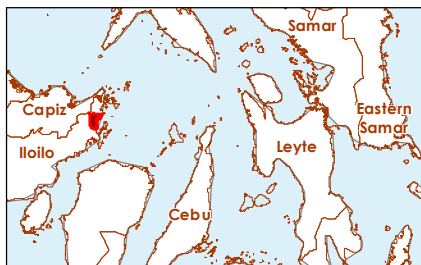
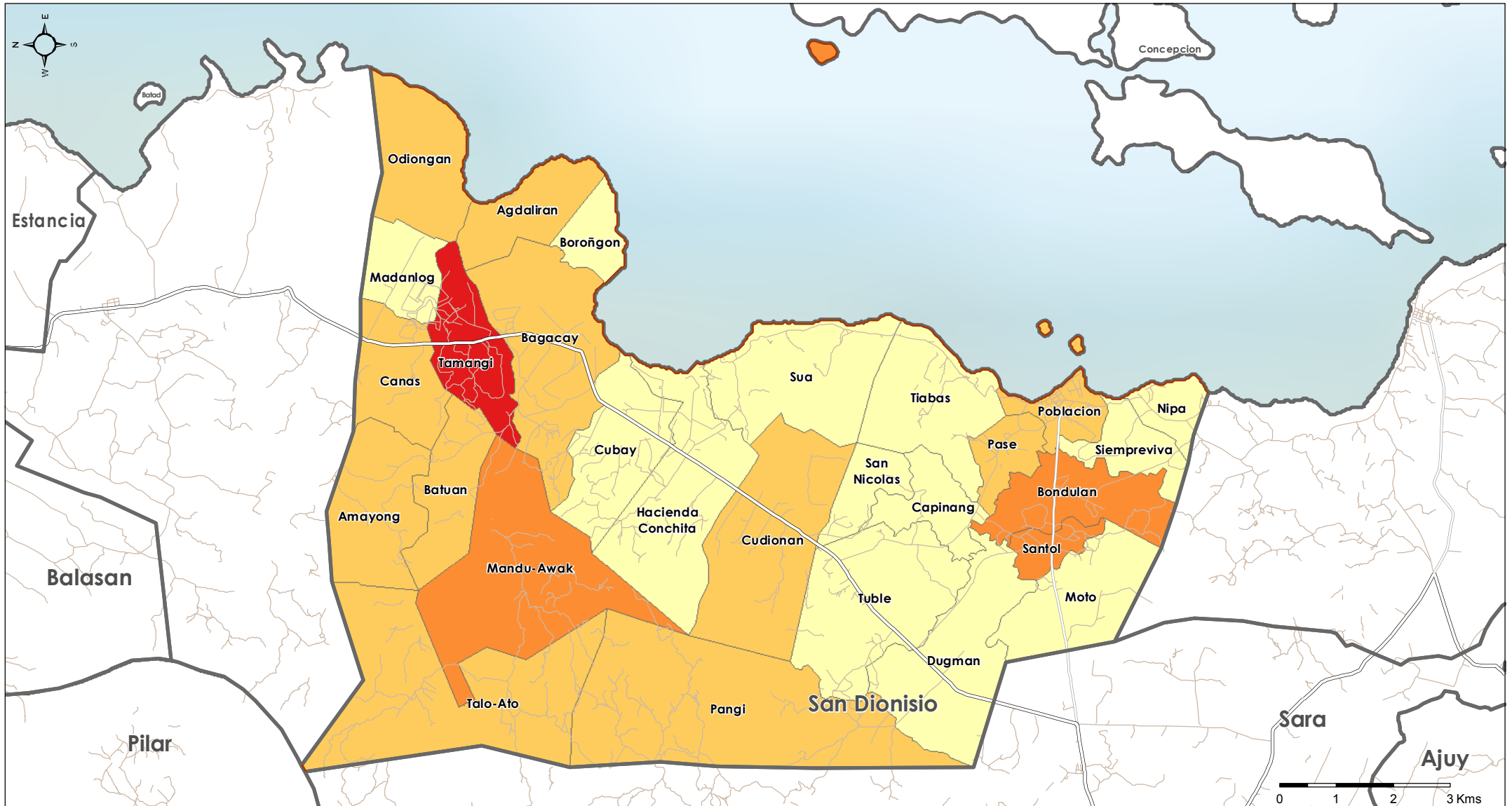
% of HHs within the barangay which currently do not have access:

- their own toilet which
- emergency toilets provided by WASH Partners during the WASH emergency response
- do not have access to shared toilet.

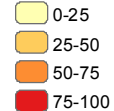
Data sources:
WASH Assessment: REACH / WASH Cluster
Administrative Boundaries: OCHA COD
Cities and Roads: OSM
File: PHL_NoAccessToilet_AllPhases_21MAY2014_A4
Contact: reach.mapping@impact-initiatives.org

Note: Data, designations and boundaries contained on this map are not warranted to error-free and do not imply acceptance by the REACH partners, associated donors mentioned on this map.

All maps available at <http://philippines.humanitarianresponse.info/>



% HH without access to toilets



Interviewee do not know

Municipalities

Provinces

Roads

- Primary roads
- Secondary roads
- Other roads

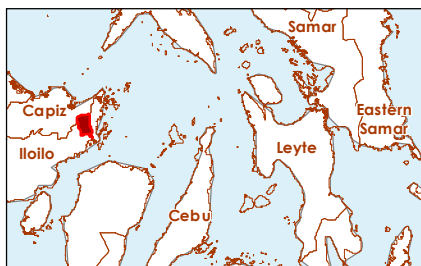
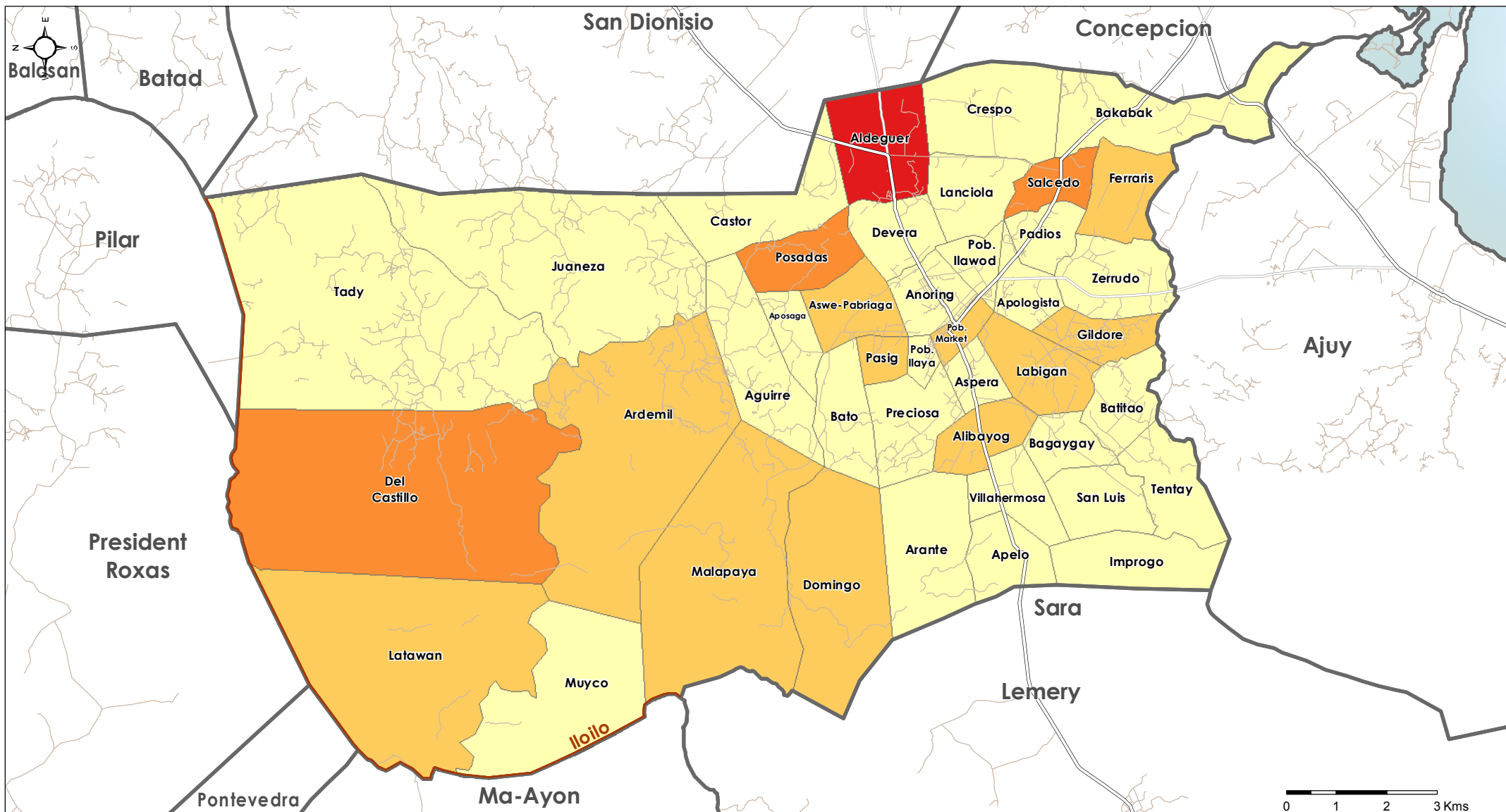
% of HHs within the barangay which currently do not have access:

- their own toilet which
- emergency toilets provided by WASH Partners during the WASH emergency response
- do not have access to shared toilet.

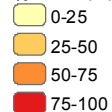
Data sources:
WASH Assessment: REACH / WASH Cluster
Administrative Boundaries: OCHA COD
Cities and Roads: OSM
File: PHL_NoAccessToilet_AllPhases_21MAY2014_A4
Contact: reach.mapping@impact-initiatives.org

Note: Data, designations and boundaries contained on this map are not warranted to error-free and do not imply acceptance by the REACH partners, associated donors mentioned on this map.

All maps available at <http://philippines.humanitarianresponse.info/>



% HH without access to toilets



Interviewee do not know

Municipalities

Provinces

Roads

- Primary roads
- Secondary roads
- Other roads

% of HHs within the barangay which currently do not have access:

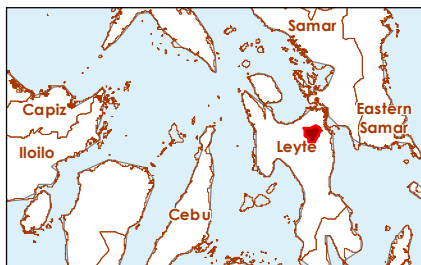
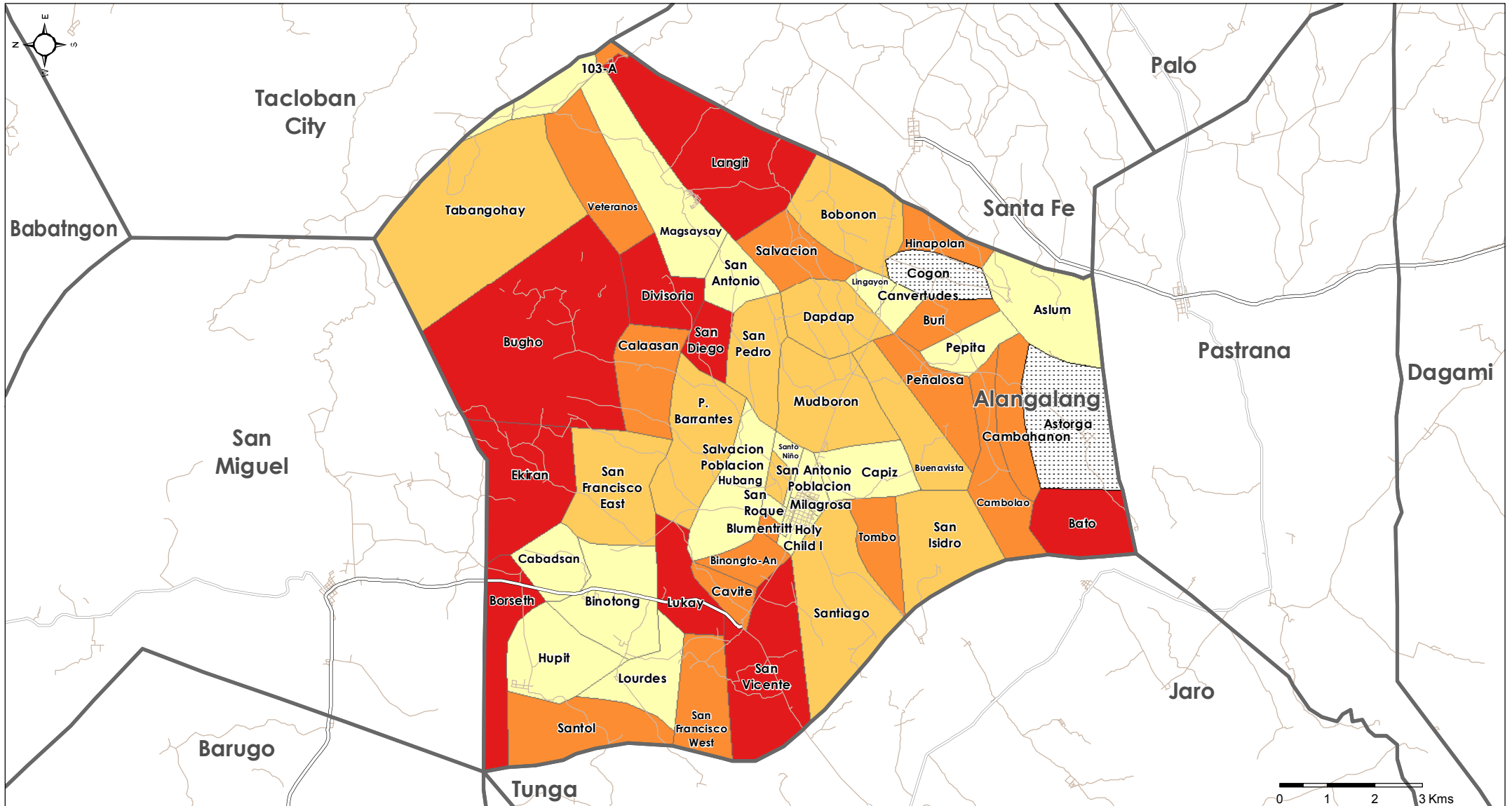
- their own toilet which
- emergency toilets provided by WASH Partners during the WASH emergency response
- do not have access to shared toilet.

Data sources:

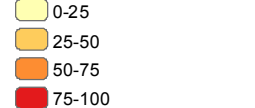
WASH Assessment: REACH / WASH Cluster
Administrative Boundaries: OCHA COD
Cities and Roads: OSM
File: PHL_NoAccessToilet_AllPhases_21MAY2014_A4
Contact: reach.mapping@impact-initiatives.org

Note: Data, designations and boundaries contained on this map are not warranted to error-free and do not imply acceptance by the REACH partners, associated donors mentioned on this map.

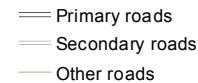
All maps available at <http://philippines.humanitarianresponse.info/>



% HH without access to toilets



Roads



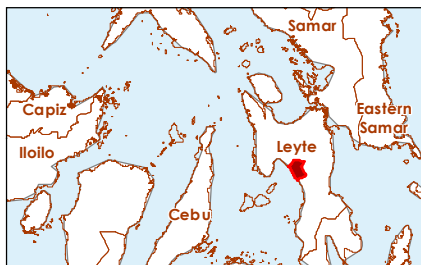
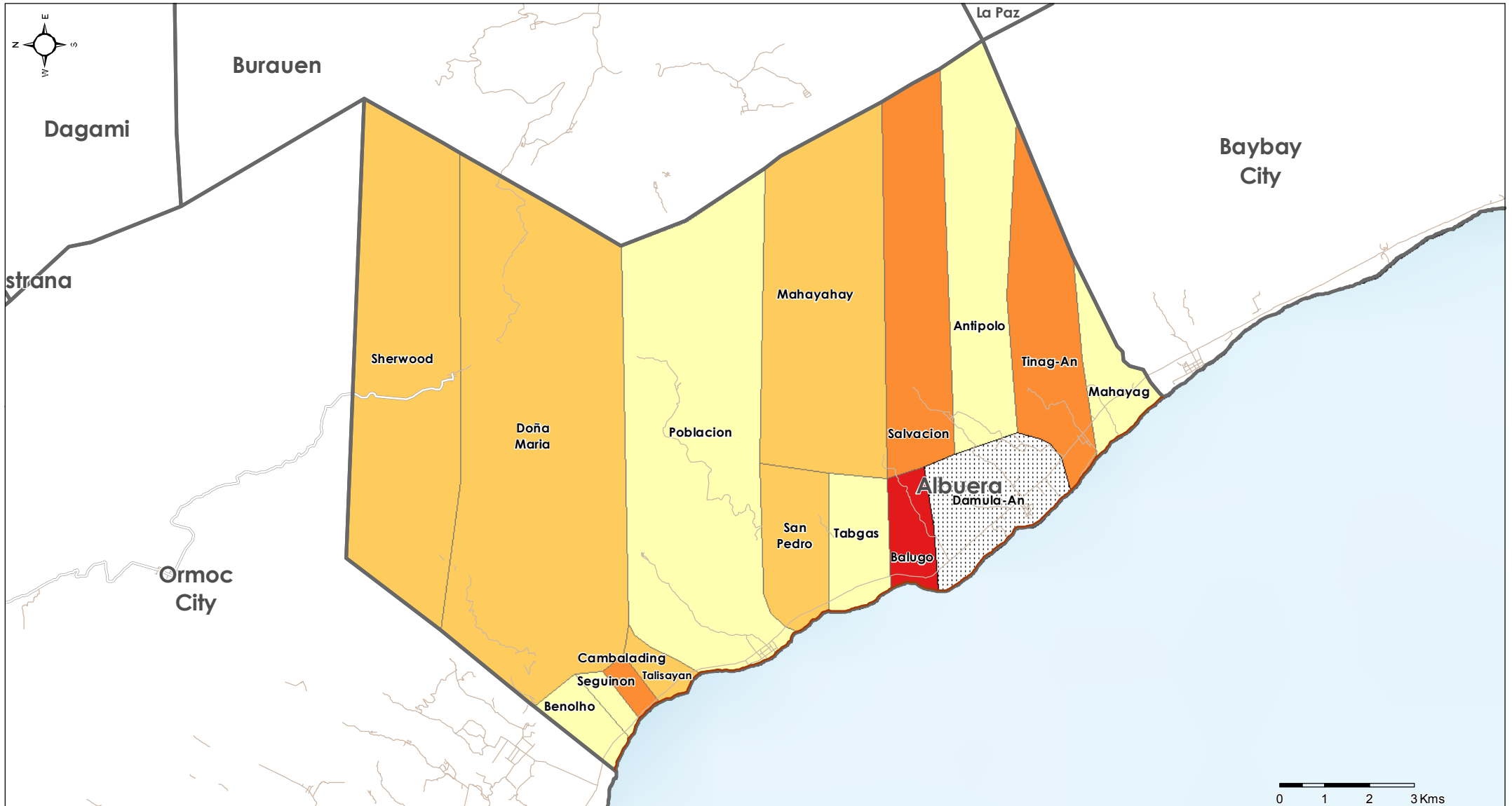
% of HHs within the barangay which currently do not have access:

- their own toilet which
- emergency toilets provided by WASH Partners during the WASH emergency response
- do not have access to shared toilet.

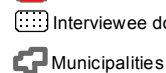
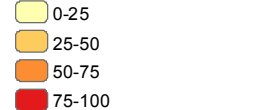
Data sources:
WASH Assessment: REACH / WASH Cluster
Administrative Boundaries: OCHA COD
Cities and Roads: OSM
File: PHL_NoAccessToilet_AllPhases_21MAY2014_A4
Contact: reach.mapping@impact-initiatives.org

Note: Data, designations and boundaries contained on this map are not warranted to error-free and do not imply acceptance by the REACH partners, associated donors mentioned on this map.

All maps available at <http://philippines.humanitarianresponse.info/>



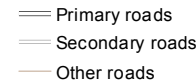
% HH without access to toilets



Municipalities

Provinces

Roads



% of HHs within the barangay which currently do not have access:

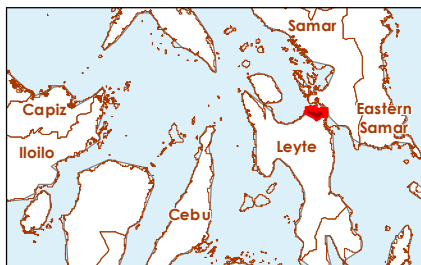
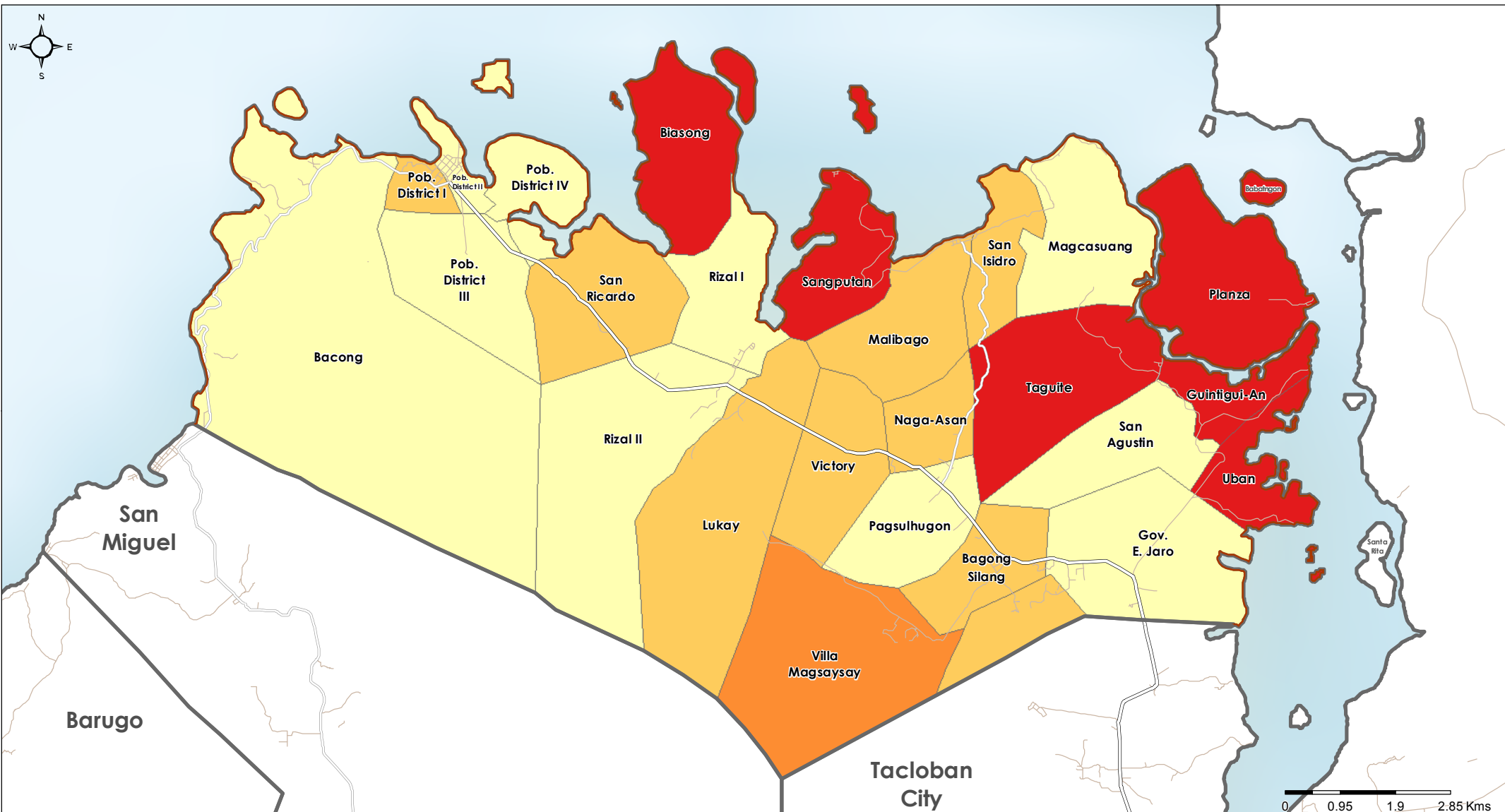
- their own toilet which
- emergency toilets provided by WASH Partners during the WASH emergency response
- do not have access to shared toilet.

Data sources:

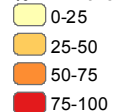
WASH Assessment: REACH / WASH Cluster
Administrative Boundaries: OCHA COD
Cities and Roads: OSM
File: PHL_NoAccessToilet_AllPhases_21MAY2014_A4
Contact: reach.mapping@impact-initiatives.org

Note: Data, designations and boundaries contained on this map are not warranted to error-free and do not imply acceptance by the REACH partners, associated donors mentioned on this map.

All maps available at <http://philippines.humanitarianresponse.info/>



% HH without access to toilets



Interviewee do not know

Municipalities

Provinces

Roads

- Primary roads
- Secondary roads
- Other roads

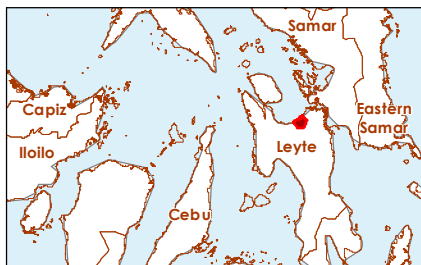
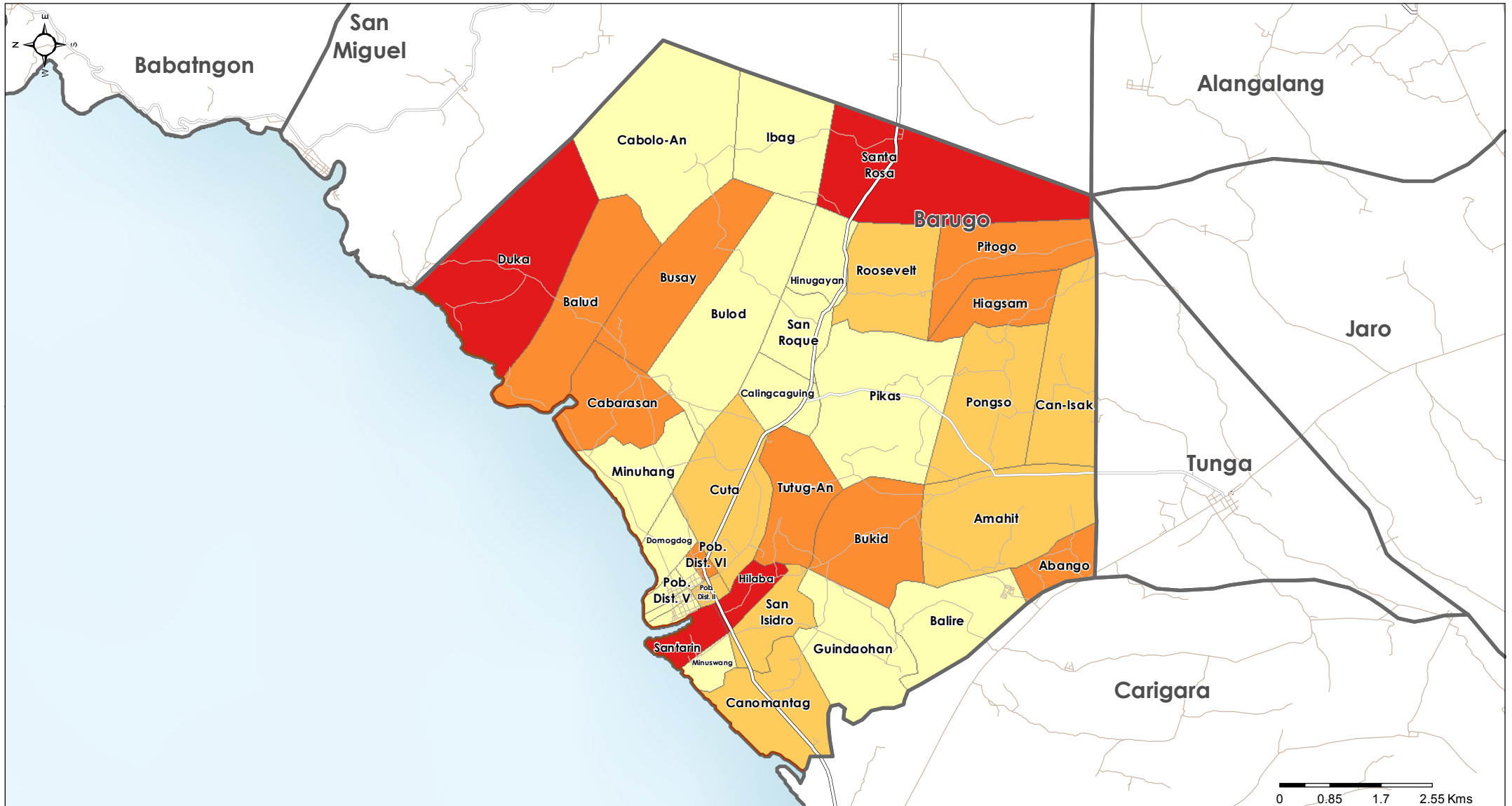
% of HHs within the barangay which currently do not have access:

- their own toilet which
- emergency toilets provided by WASH Partners during the WASH emergency response
- do not have access to shared toilet.

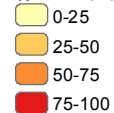
Data sources:
WASH Assessment: REACH / WASH Cluster
Administrative Boundaries: OCHA COD
Cities and Roads: OSM
File: PHL_NoAccessToilet_AllPhases_21MAY2014_A4
Contact: reach.mapping@impact-initiatives.org

Note: Data, designations and boundaries contained on this map are not warranted to error-free and do not imply acceptance by the REACH partners, associated donors mentioned on this map.

All maps available at <http://philippines.humanitarianresponse.info/>



% HH without access to toilets



Interviewee do not know

Municipalities

Provinces

Roads

Primary roads

Secondary roads

Other roads

% of HHs within the barangay which currently do not have access:

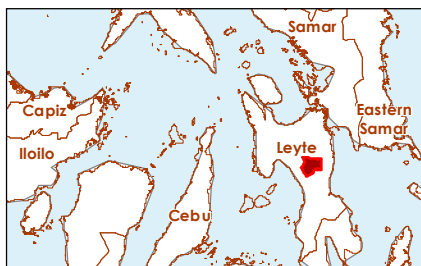
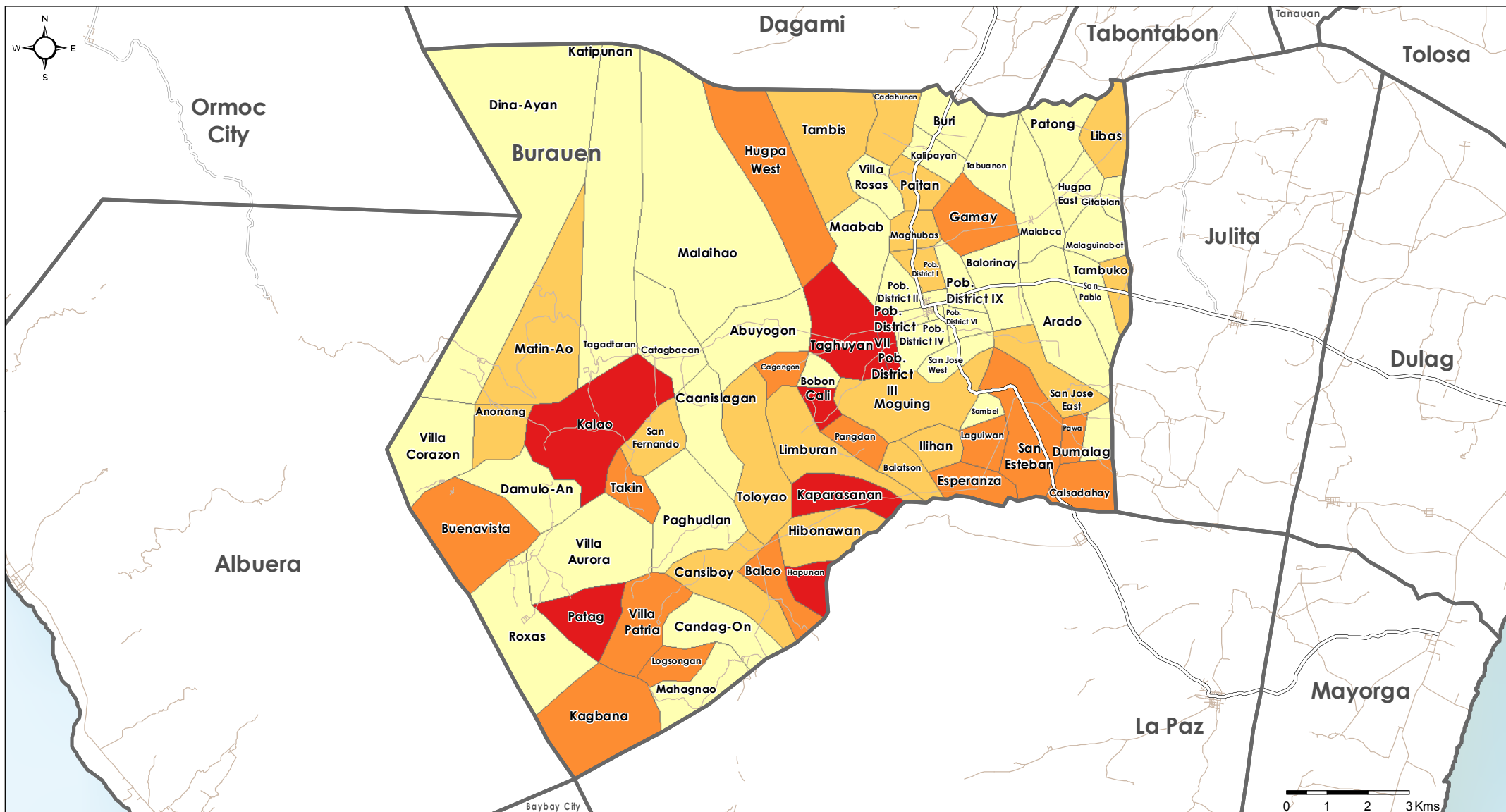
- their own toilet which
- emergency toilets provided by WASH Partners during the WASH emergency response
- do not have access to shared toilet.

Data sources:

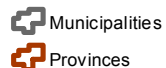
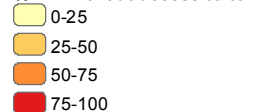
WASH Assessment: REACH / WASH Cluster
Administrative Boundaries: OCHA COD
Cities and Roads: OSM
File: PHL_NoAccessToilet_AllPhases_21MAY2014_A4
Contact: reach.mapping@impact-initiatives.org

Note: Data, designations and boundaries contained on this map are not warranted to error-free and do not imply acceptance by the REACH partners, associated donors mentioned on this map.

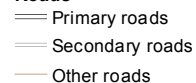
All maps available at <http://philippines.humanitarianresponse.info/>



% HH without access to toilets



Roads



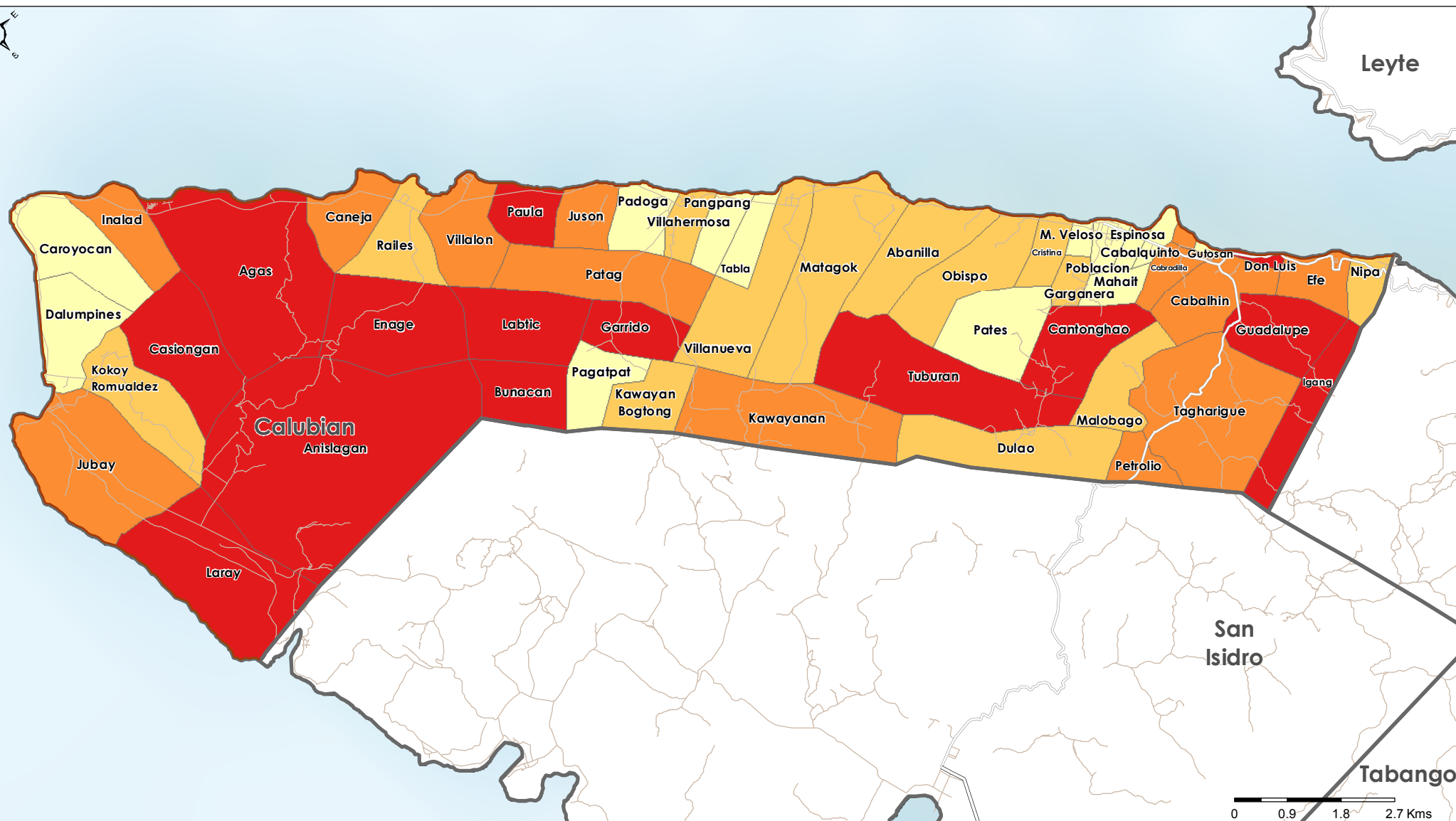
% of HHs within the barangay which currently do not have access:

- their own toilet which
- emergency toilets provided by WASH Partners during the WASH emergency response
- do not have access to shared toilet.

Data sources:
WASH Assessment: REACH / WASH Cluster
Administrative Boundaries: OCHA COD
Cities and Roads: OSM
File: PHL_NoAccessToilet_AllPhases_21MAY2014_A4
Contact: reach.mapping@impact-initiatives.org

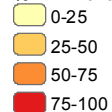
Note: Data, designations and boundaries contained on this map are not warranted to error-free and do not imply acceptance by the REACH partners, associated donors mentioned on this map.

All maps available at <http://philippines.humanitarianresponse.info/>



0 0.9 1.8 2.7 Kms

% HH without access to toilets



Interviewee do not know

Municipalities

Provinces

Roads

- Primary roads
- Secondary roads
- Other roads

% of HHs within the barangay which currently do not have access:


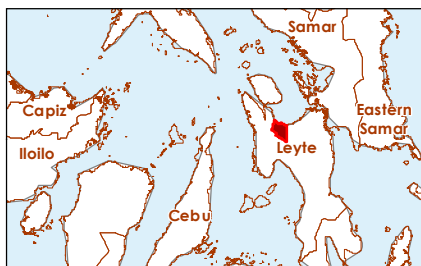
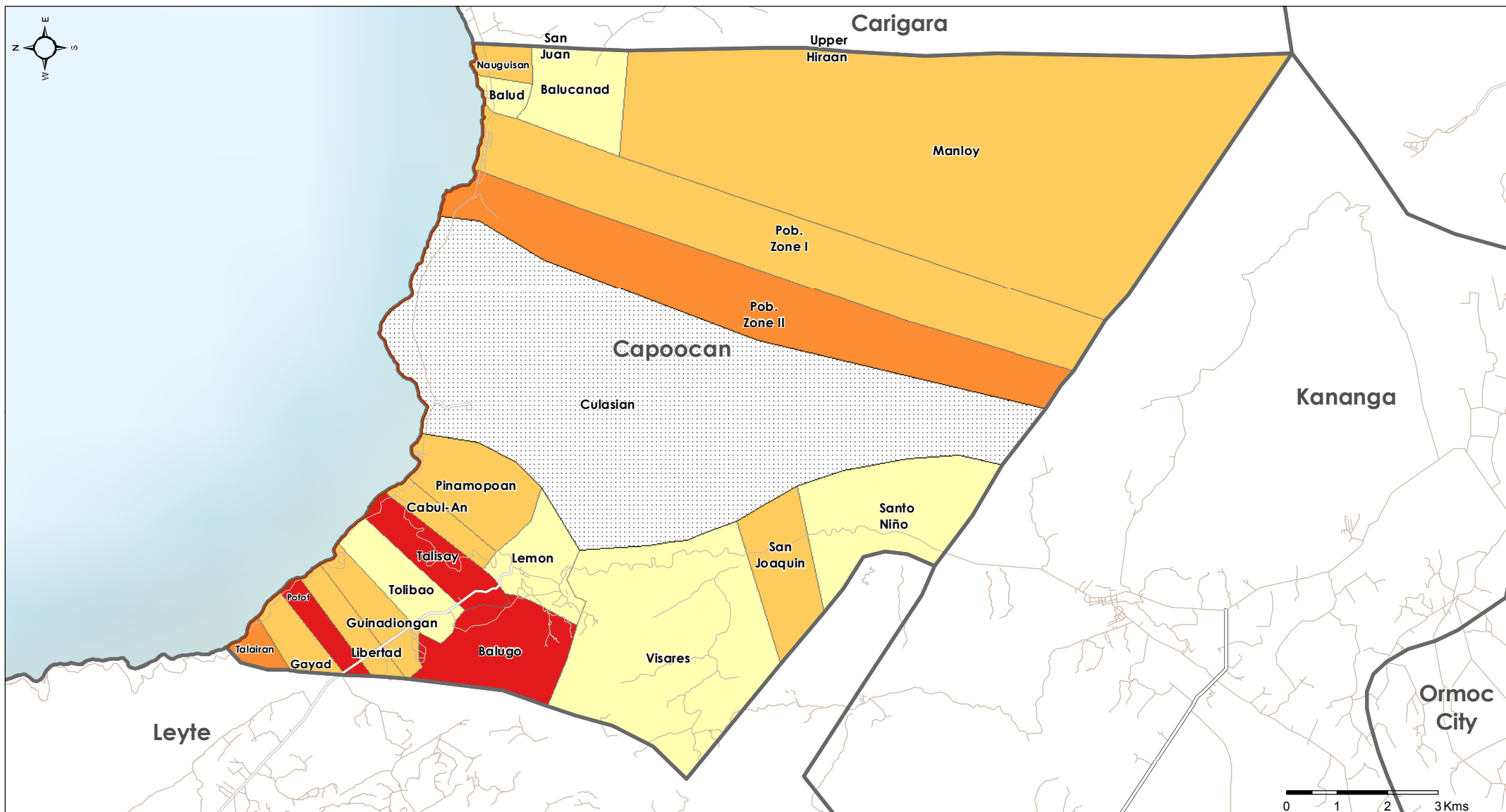
- their own toilet which
- emergency toilets provided by WASH Partners during the WASH emergency response
- do not have access to shared toilet.

Data sources:

WASH Assessment: REACH / WASH Cluster
Administrative Boundaries: OCHA COD
Cities and Roads: OSM
File: PHL_NoAccessToilet_AllPhases_21MAY2014_A4
Contact: reach.mapping@impact-initiatives.org

Note: Data, designations and boundaries contained on this map are not warranted to error-free and do not imply acceptance by the REACH partners, associated donors mentioned on this map.

All maps available at <http://philippines.humanitarianresponse.info/>



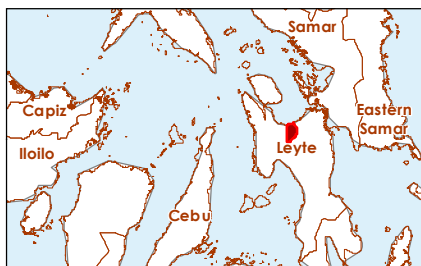
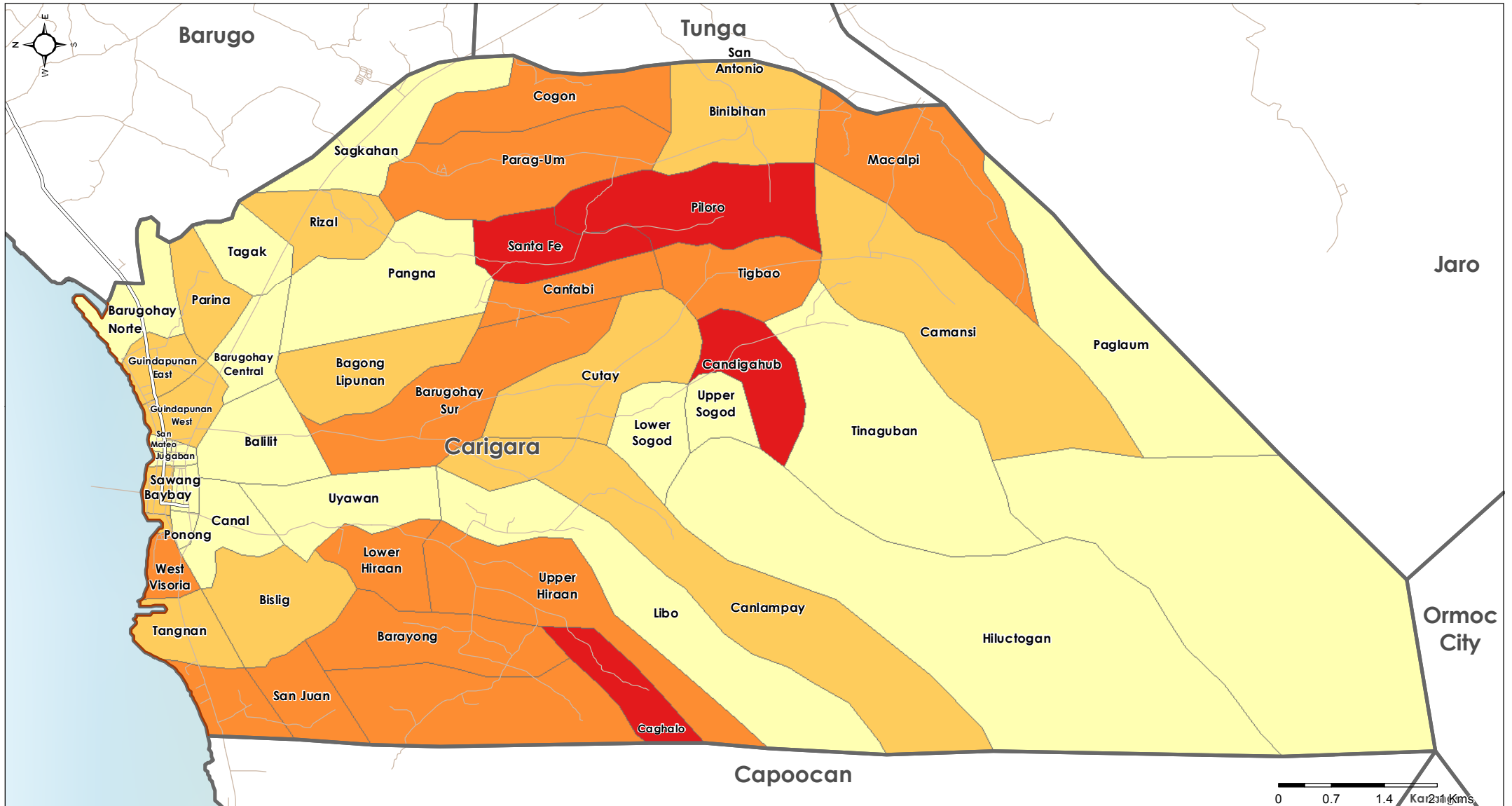
% of HHs within the barangay which currently do not have access:

- their own toilet which
- emergency toilets provided by WASH Partners during the WASH emergency response
- do not have access to shared toilet.

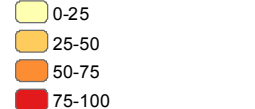
Data sources:
WASH Assessment: REACH / WASH Cluster
Administrative Boundaries: OCHA COD
Cities and Roads: OSM
File: PHL_NoAccessToilet_AllPhases_21MAY2014_A4
Contact: reach.mapping@impact-initiatives.org

Note: Data, designations and boundaries contained on this map are not warranted to error-free and do not imply acceptance by the REACH partners, associated donors mentioned on this map.

All maps available at <http://philippines.humanitarianresponse.info/>



% HH without access to toilets



Interviewee do not know

Municipalities

Provinces

Roads

Primary roads

Secondary roads

Other roads

% of HHs within the barangay which currently do not have access:

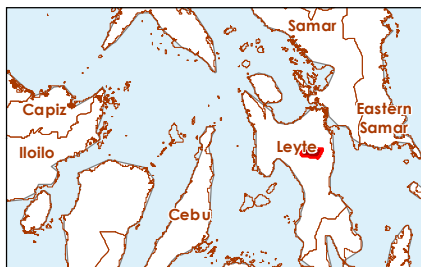
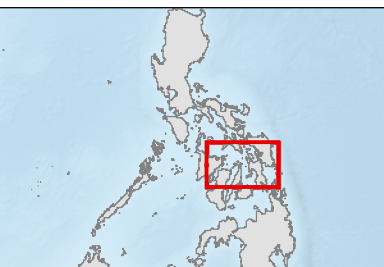
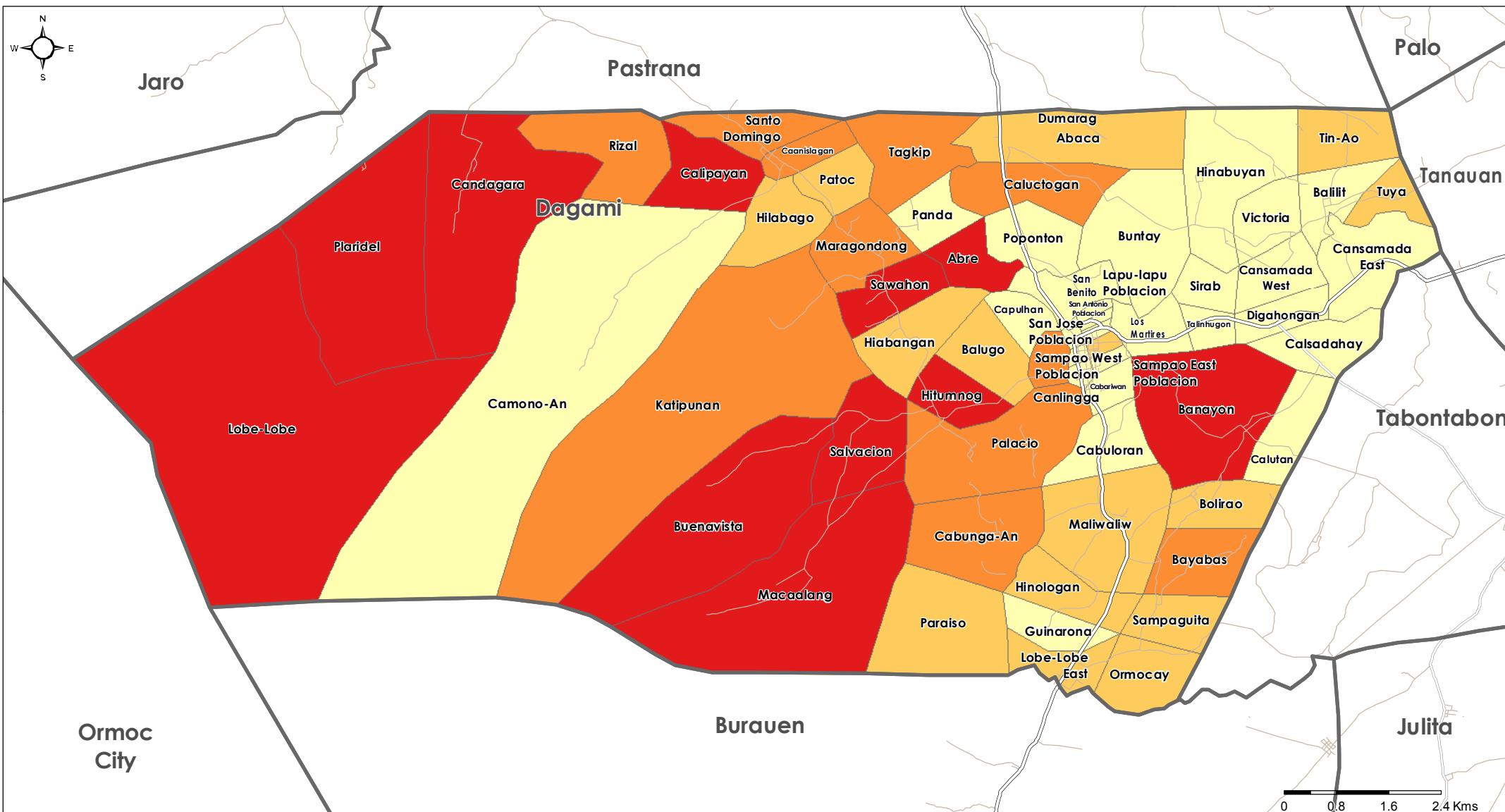
- their own toilet which
- emergency toilets provided by WASH Partners during the WASH emergency response
- do not have access to shared toilet.

Data sources:

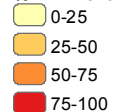
WASH Assessment: REACH / WASH Cluster
Administrative Boundaries: OCHA COD
Cities and Roads: OSM
File: PHL_NoAccessToilet_AllPhases_21MAY2014_A4
Contact: reach.mapping@impact-initiatives.org

Note: Data, designations and boundaries contained on this map are not warranted to error-free and do not imply acceptance by the REACH partners, associated donors mentioned on this map.

All maps available at <http://philippines.humanitarianresponse.info/>



% HH without access to toilets

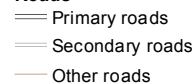


Interviewee do not know

Municipalities

Provinces

Roads



% of HHs within the barangay which currently do not have access:

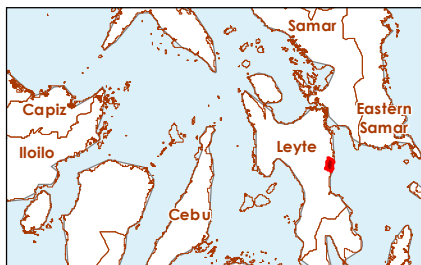
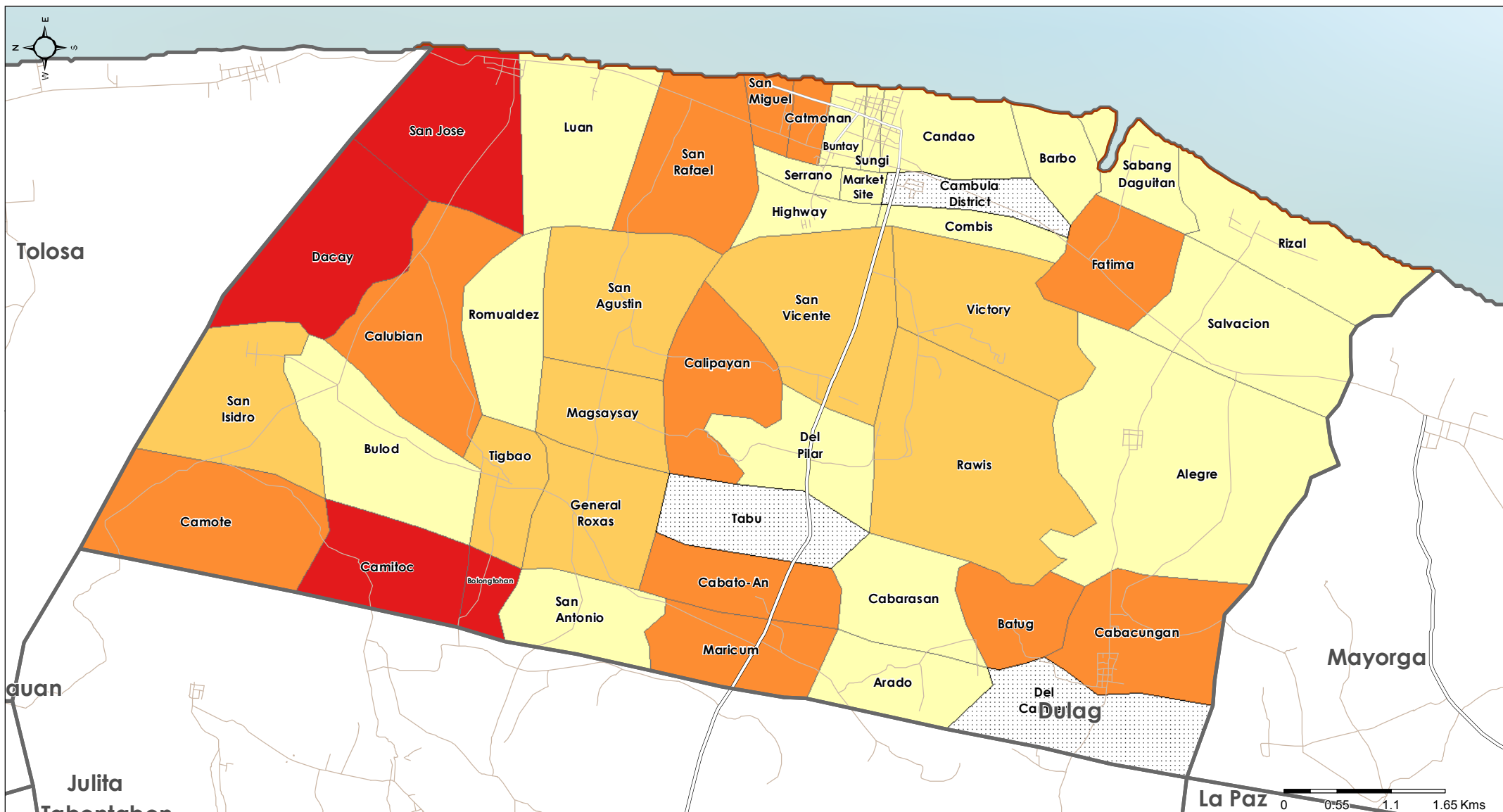
- their own toilet which
- emergency toilets provided by WASH Partners during the WASH emergency response
- do not have access to shared toilet.

Data sources:

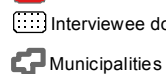
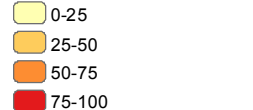
WASH Assessment: REACH / WASH Cluster
Administrative Boundaries: OCHA COD
Cities and Roads: OSM
File: PHL_NoAccessToilet_AllPhases_21MAY2014_A4
Contact: reach.mapping@impact-initiatives.org

Note: Data, designations and boundaries contained on this map are not warranted to error-free and do not imply acceptance by the REACH partners, associated donors mentioned on this map.

All maps available at <http://philippines.humanitarianresponse.info/>



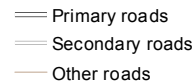
% HH without access to toilets



Municipalities

Provinces

Roads



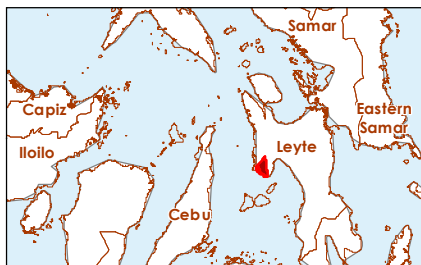
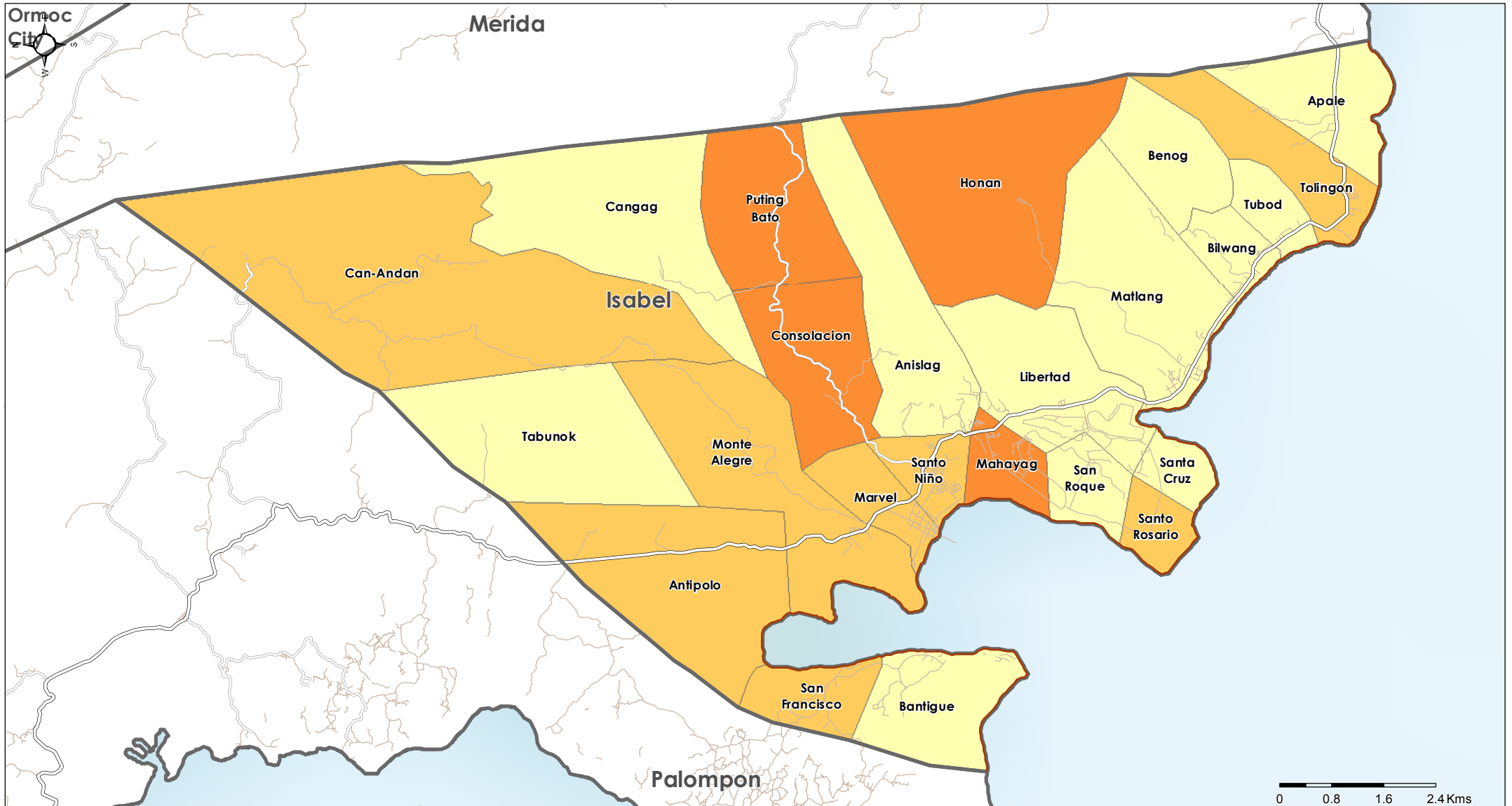
% of HHs within the barangay which currently do not have access:

- their own toilet which
- emergency toilets provided by WASH Partners during the WASH emergency response
- do not have access to shared toilet.

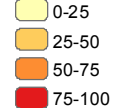
Data sources:
WASH Assessment: REACH / WASH Cluster
Administrative Boundaries: OCHA COD
Cities and Roads: OSM
File: PHL_NoAccessToilet_AllPhases_21MAY2014_A4
Contact: reach.mapping@impact-initiatives.org

Note: Data, designations and boundaries contained on this map are not warranted to error-free and do not imply acceptance by the REACH partners, associated donors mentioned on this map.

All maps available at <http://philippines.humanitarianresponse.info/>



% HH without access to toilets



Interviewee do not know

Municipalities

Provinces

Roads

- Primary roads
- Secondary roads
- Other roads

% of HHs within the barangay which currently do not have access:

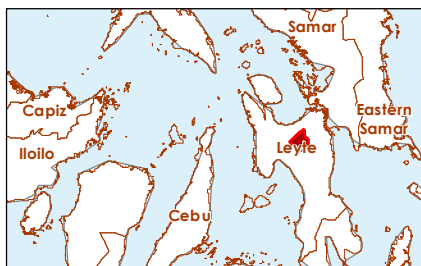
- their own toilet which
- emergency toilets provided by WASH Partners during the WASH emergency response
- do not have access to shared toilet.

Data sources:

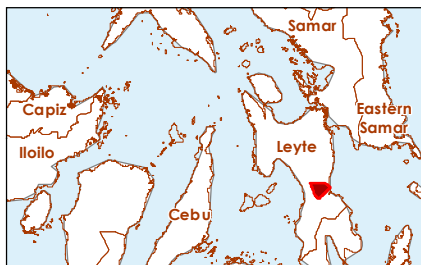
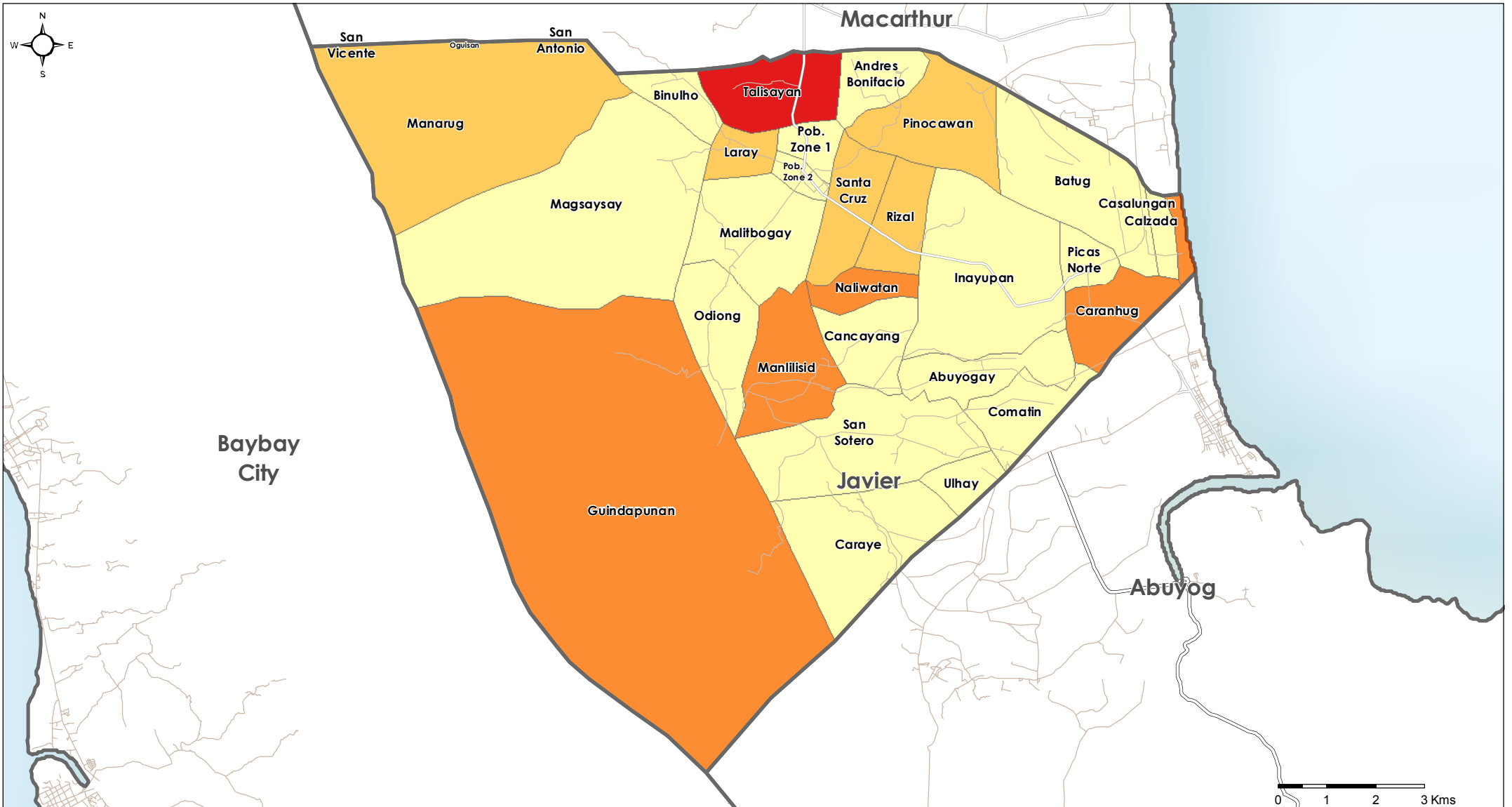
WASH Assessment: REACH / WASH Cluster
Administrative Boundaries: OCHA COD
Cities and Roads: OSM
File: PHL_NoAccessToilet_AllPhases_21MAY2014_A4
Contact: reach.mapping@impact-initiatives.org

Note: Data, designations and boundaries contained on this map are not warranted to error-free and do not imply acceptance by the REACH partners, associated donors mentioned on this map.

All maps available at <http://philippines.humanitarianresponse.info/>



All maps available at <http://philippines.humanitarianresponse.info/>



% HH without access to toilets

- 0-25
- 25-50
- 50-75
- 75-100

Interviewee do not know

Municipalities

Provinces

Roads

- Primary roads
- Secondary roads
- Other roads

% of HHs within the barangay which currently do not have access:

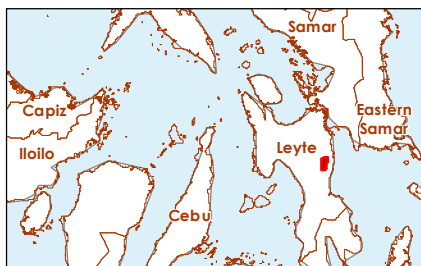
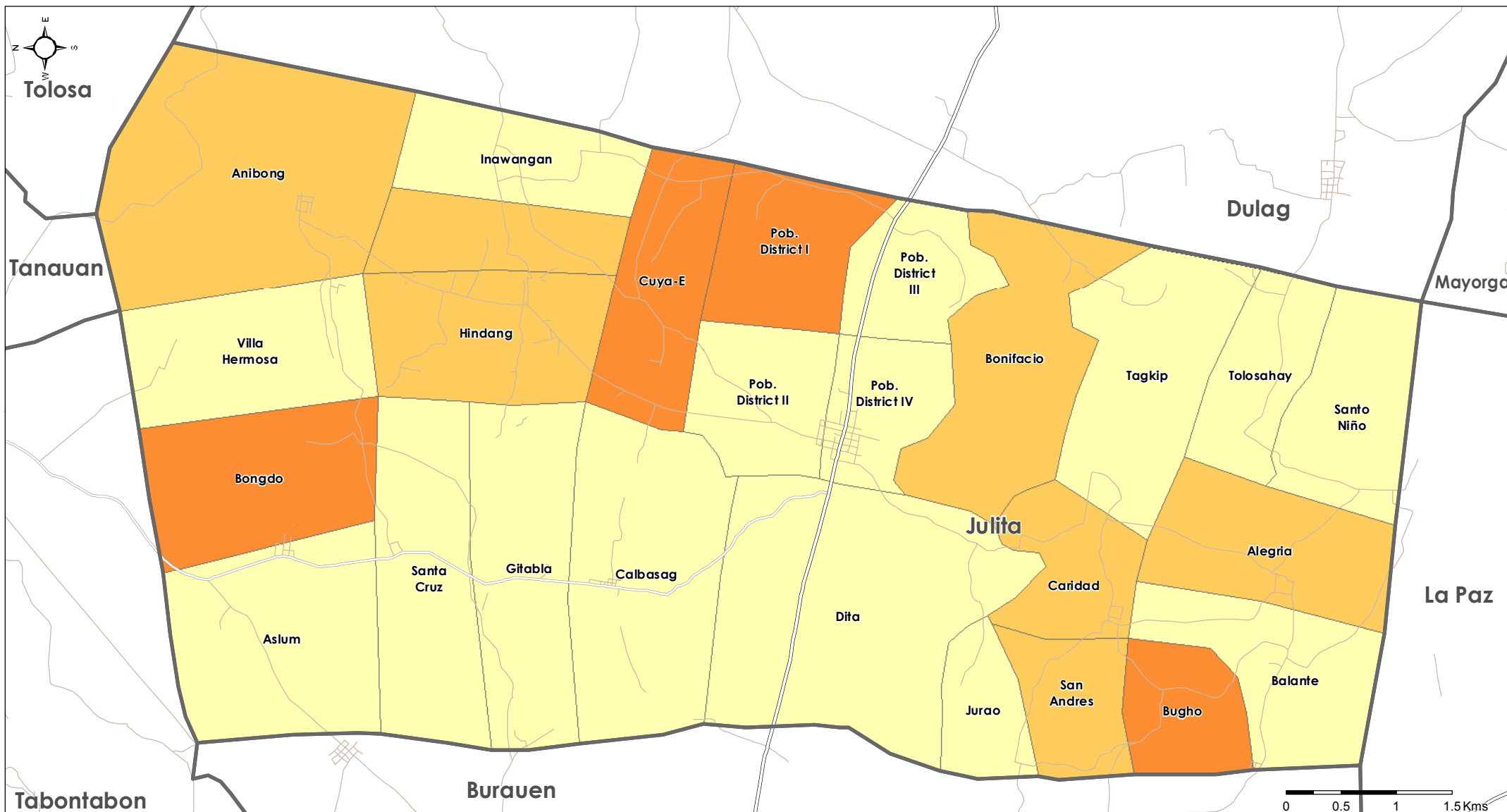
- their own toilet which
- emergency toilets provided by WASH Partners during the WASH emergency response
- do not have access to shared toilet.

Data sources:

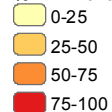
WASH Assessment: REACH / WASH Cluster
Administrative Boundaries: OCHA COD
Cities and Roads: OSM
File: PHL_NoAccessToilet_AllPhases_21MAY2014_A4
Contact: reach.mapping@impact-initiatives.org

Note: Data, designations and boundaries contained on this map are not warranted to error-free and do not imply acceptance by the REACH partners, associated donors mentioned on this map.

All maps available at <http://philippines.humanitarianresponse.info/>



% HH without access to toilets



Interviewee do not know

Municipalities

Provinces

Roads

- Primary roads
- Secondary roads
- Other roads

% of HHs within the barangay which currently do not have access:

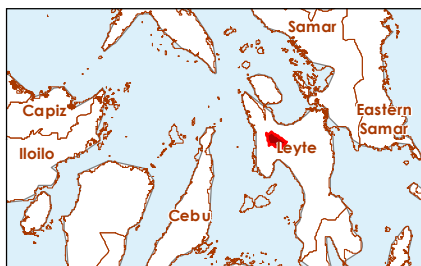
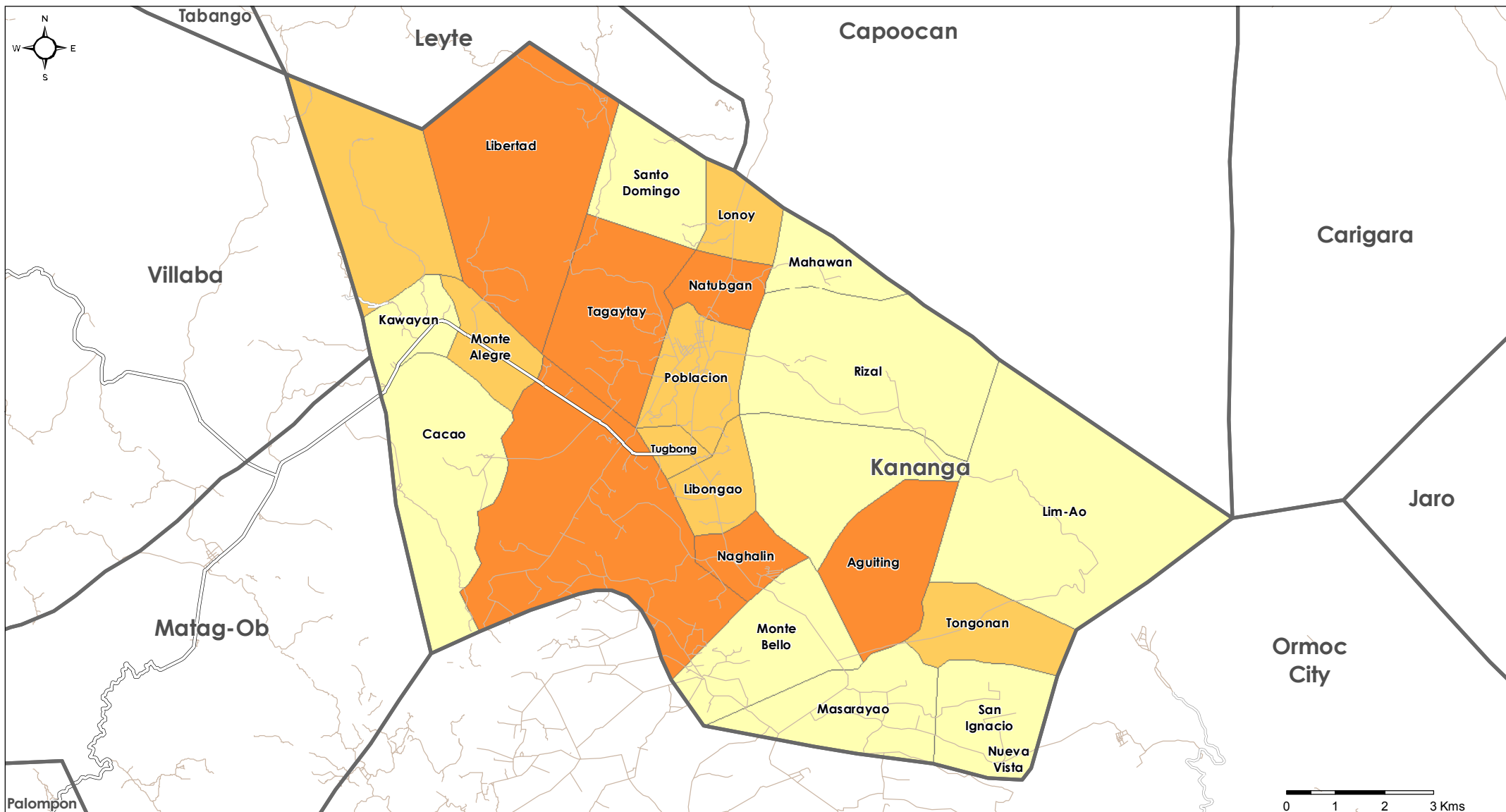
- their own toilet which
- emergency toilets provided by WASH Partners during the WASH emergency response
- do not have access to shared toilet.

Data sources:

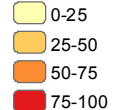
WASH Assessment: REACH / WASH Cluster
Administrative Boundaries: OCHA COD
Cities and Roads: OSM
File: PHL_NoAccessToilet_AllPhases_21MAY2014_A4
Contact: reach.mapping@impact-initiatives.org

Note: Data, designations and boundaries contained on this map are not warranted to error-free and do not imply acceptance by the REACH partners, associated donors mentioned on this map.

All maps available at <http://philippines.humanitarianresponse.info/>



% HH without access to toilets



Interviewee do not know

Municipalities

Provinces

Roads

- Primary roads
- Secondary roads
- Other roads

% of HHs within the barangay which currently do not have access:

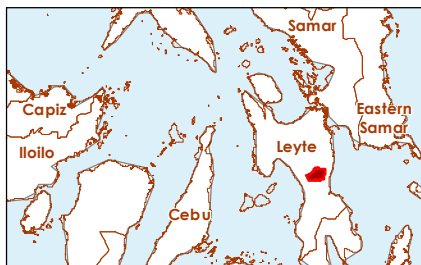
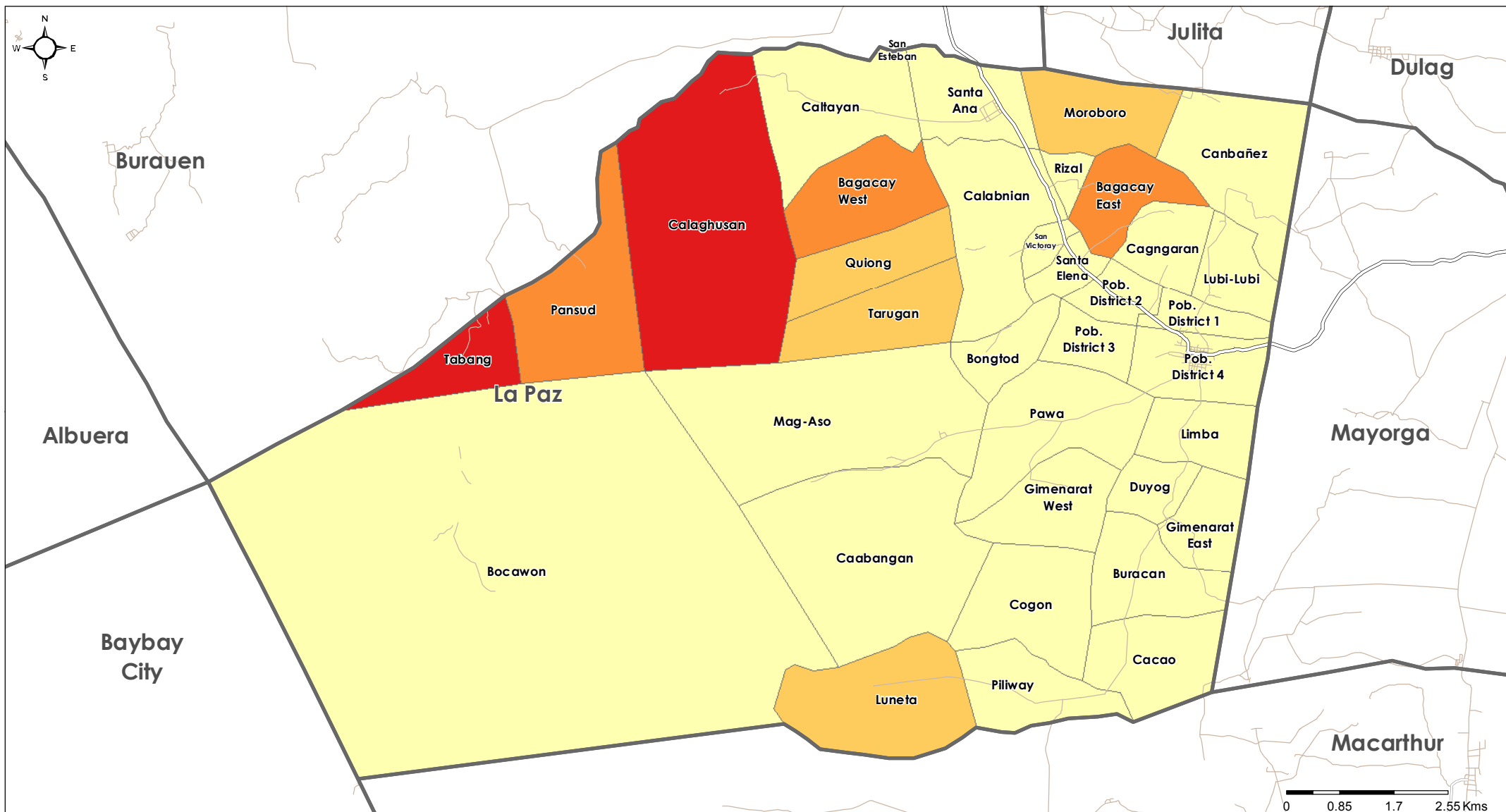
- their own toilet which
- emergency toilets provided by WASH Partners during the WASH emergency response
- do not have access to shared toilet.

Data sources:

WASH Assessment: REACH / WASH Cluster
Administrative Boundaries: OCHA COD
Cities and Roads: OSM
File: PHL_NoAccessToilet_AllPhases_21MAY2014_A4
Contact: reach.mapping@impact-initiatives.org

Note: Data, designations and boundaries contained on this map are not warranted to error-free and do not imply acceptance by the REACH partners, associated donors mentioned on this map.

All maps available at <http://philippines.humanitarianresponse.info/>



% HH without access to toilets

- 0-25
- 25-50
- 50-75
- 75-100

Interviewee do not know

Municipalities

Provinces

Roads

- Primary roads
- Secondary roads
- Other roads

% of HHs within the barangay which currently do not have access:

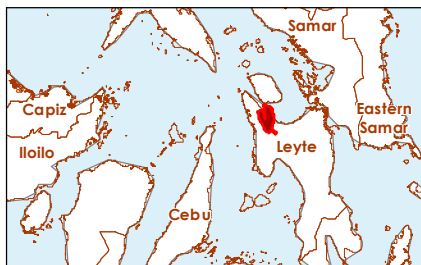
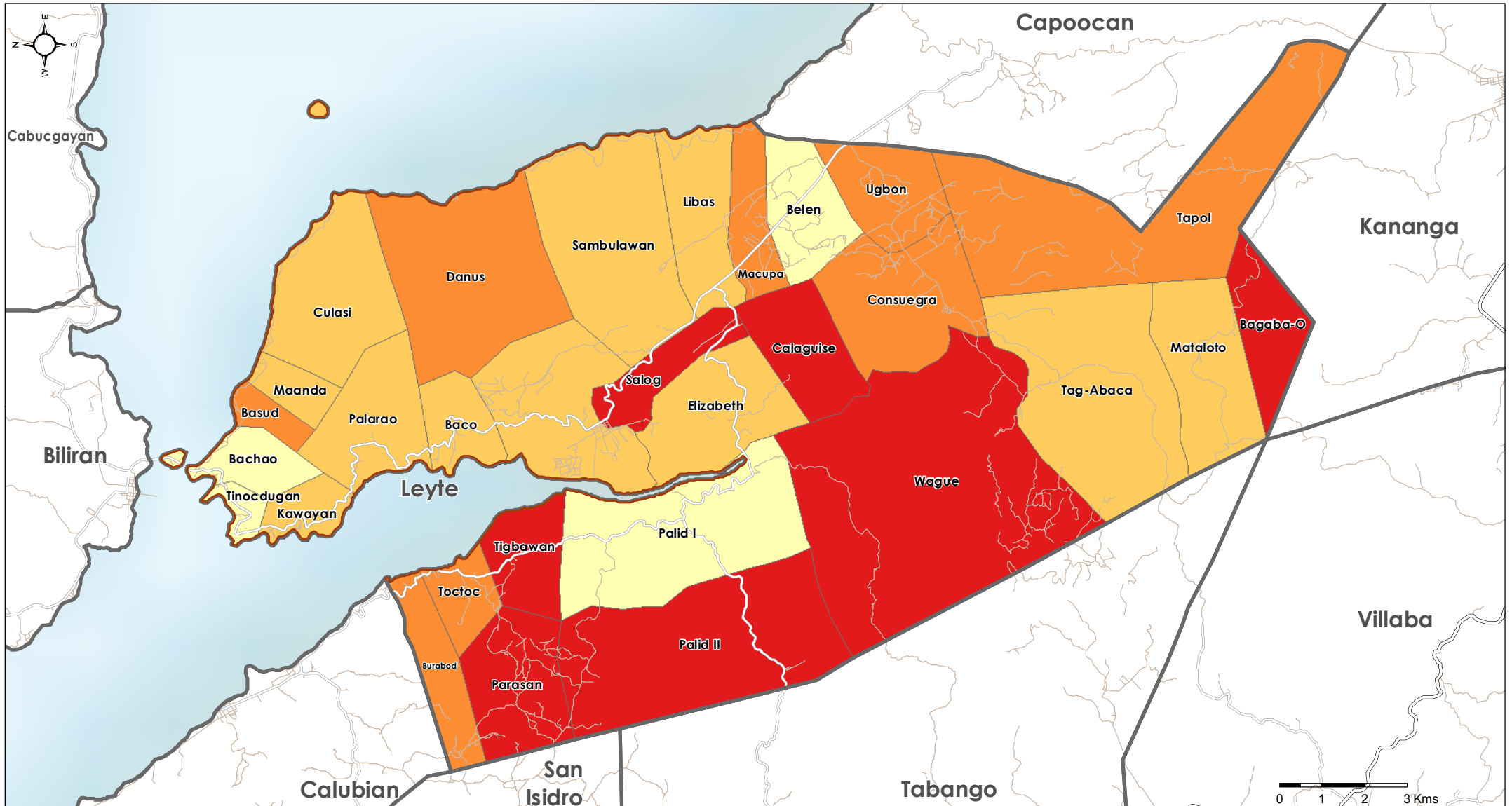
- their own toilet which
- emergency toilets provided by WASH Partners during the WASH emergency response
- do not have access to shared toilet.

Data sources:

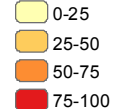
WASH Assessment: REACH / WASH Cluster
Administrative Boundaries: OCHA COD
Cities and Roads: OSM
File: PHL_NoAccessToilet_AllPhases_21MAY2014_A4
Contact: reach.mapping@impact-initiatives.org

Note: Data, designations and boundaries contained on this map are not warranted to error-free and do not imply acceptance by the REACH partners, associated donors mentioned on this map.

All maps available at <http://philippines.humanitarianresponse.info/>



% HH without access to toilets



Interviewee do not know

Municipalities

Provinces

Roads

Primary roads
Secondary roads
Other roads

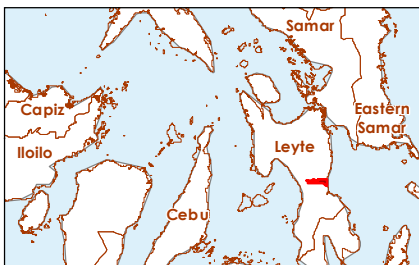
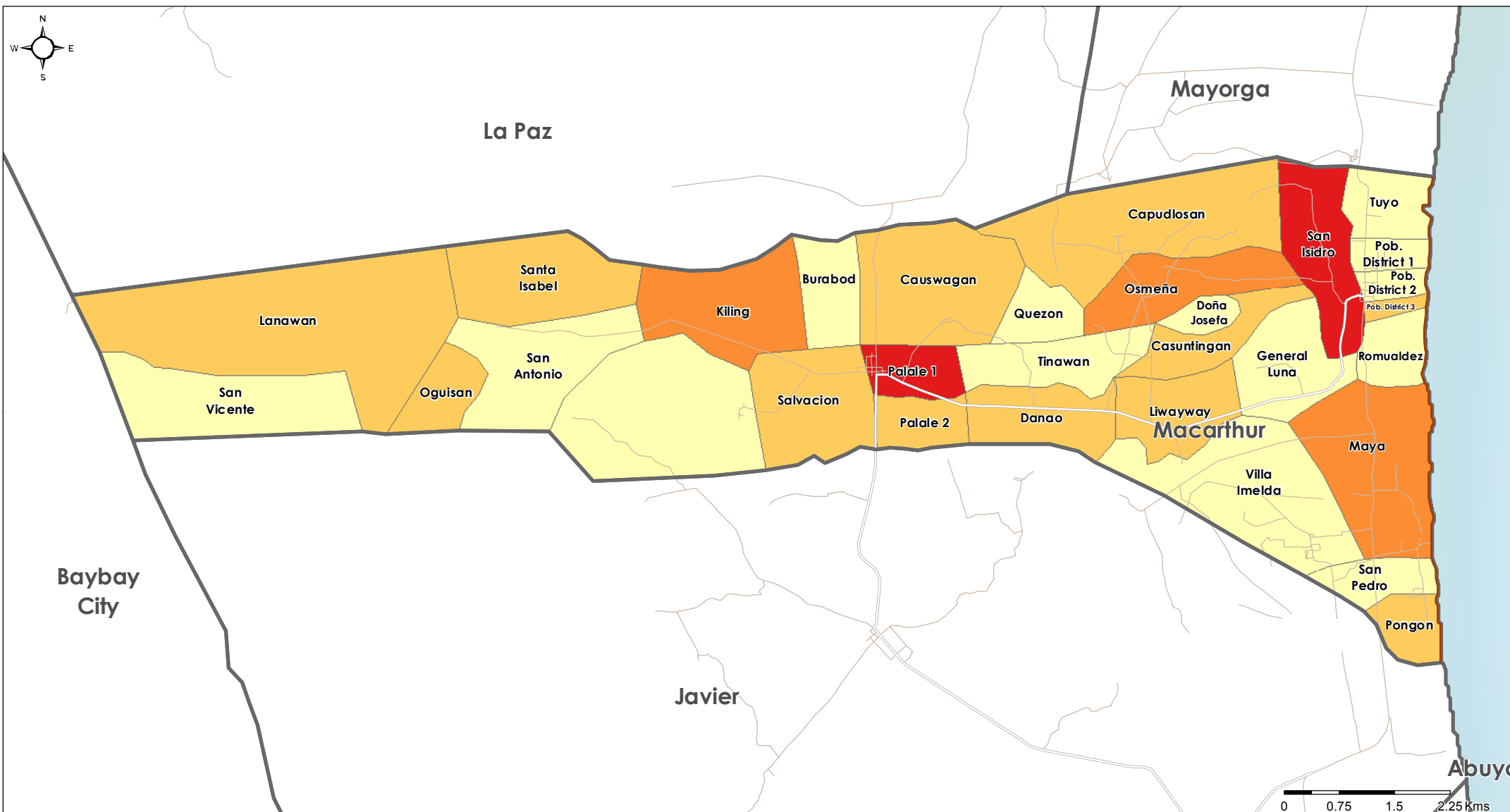
% of HHs within the barangay which currently do not have access:

- their own toilet which
- emergency toilets provided by WASH Partners during the WASH emergency response
- do not have access to shared toilet.

Data sources:
WASH Assessment: REACH / WASH Cluster
Administrative Boundaries: OCHA COD
Cities and Roads: OSM
File: PHL_NoAccessToilet_AllPhases_21MAY2014_A4
Contact: reach.mapping@impact-initiatives.org

Note: Data, designations and boundaries contained on this map are not warranted to error-free and do not imply acceptance by the REACH partners, associated donors mentioned on this map.

All maps available at <http://philippines.humanitarianresponse.info/>



% HH without access to toilets

- 0-25
- 25-50
- 50-75
- 75-100

Interviewee do not know

Municipalities

Provinces

Roads

- Primary roads
- Secondary roads
- Other roads

% of HHs within the barangay which currently do not have access:

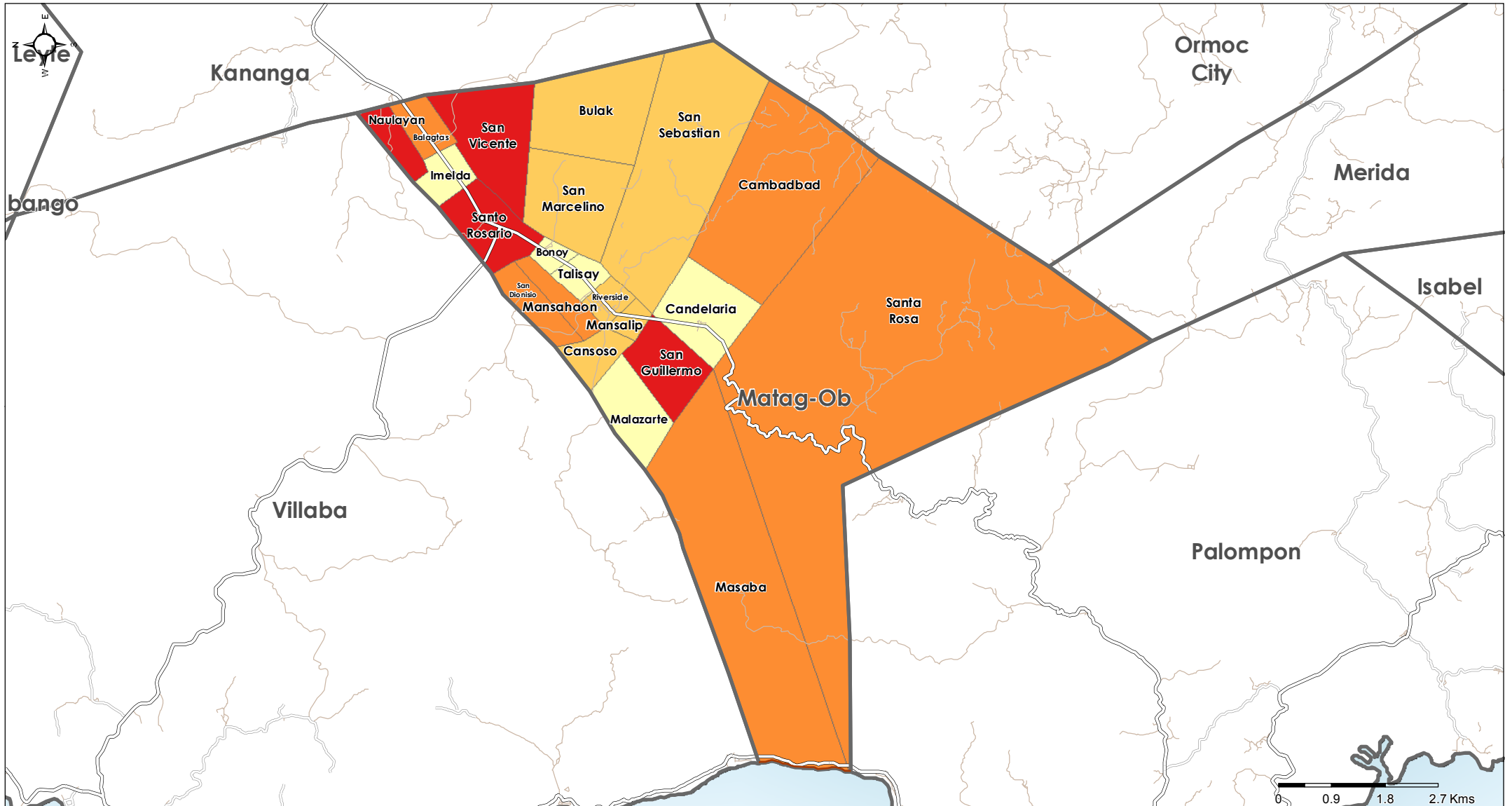
- their own toilet which
- emergency toilets provided by WASH Partners during the WASH emergency response
- do not have access to shared toilet.

Data sources:

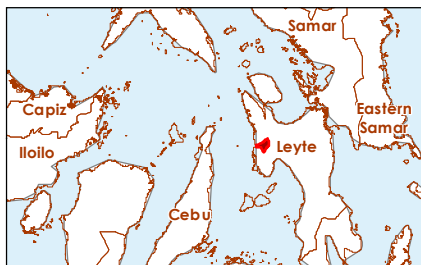
WASH Assessment: REACH / WASH Cluster
Administrative Boundaries: OCHA COD
Cities and Roads: OSM
File: PHL_NoAccessToilet_AllPhases_21MAY2014_A4
Contact: reach.mapping@impact-initiatives.org

Note: Data, designations and boundaries contained on this map are not warranted to error-free and do not imply acceptance by the REACH partners, associated donors mentioned on this map.

All maps available at <http://philippines.humanitarianresponse.info/>



0 0.9 1.8 2.7 Kms



% HH without access to toilets

- 0-25
- 25-50
- 50-75
- 75-100

Interviewee do not know

Municipalities

Provinces

Roads

- Primary roads
- Secondary roads
- Other roads

% of HHs within the barangay which currently do not have access:

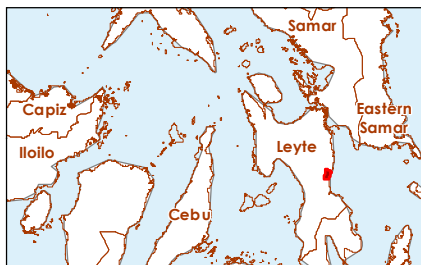
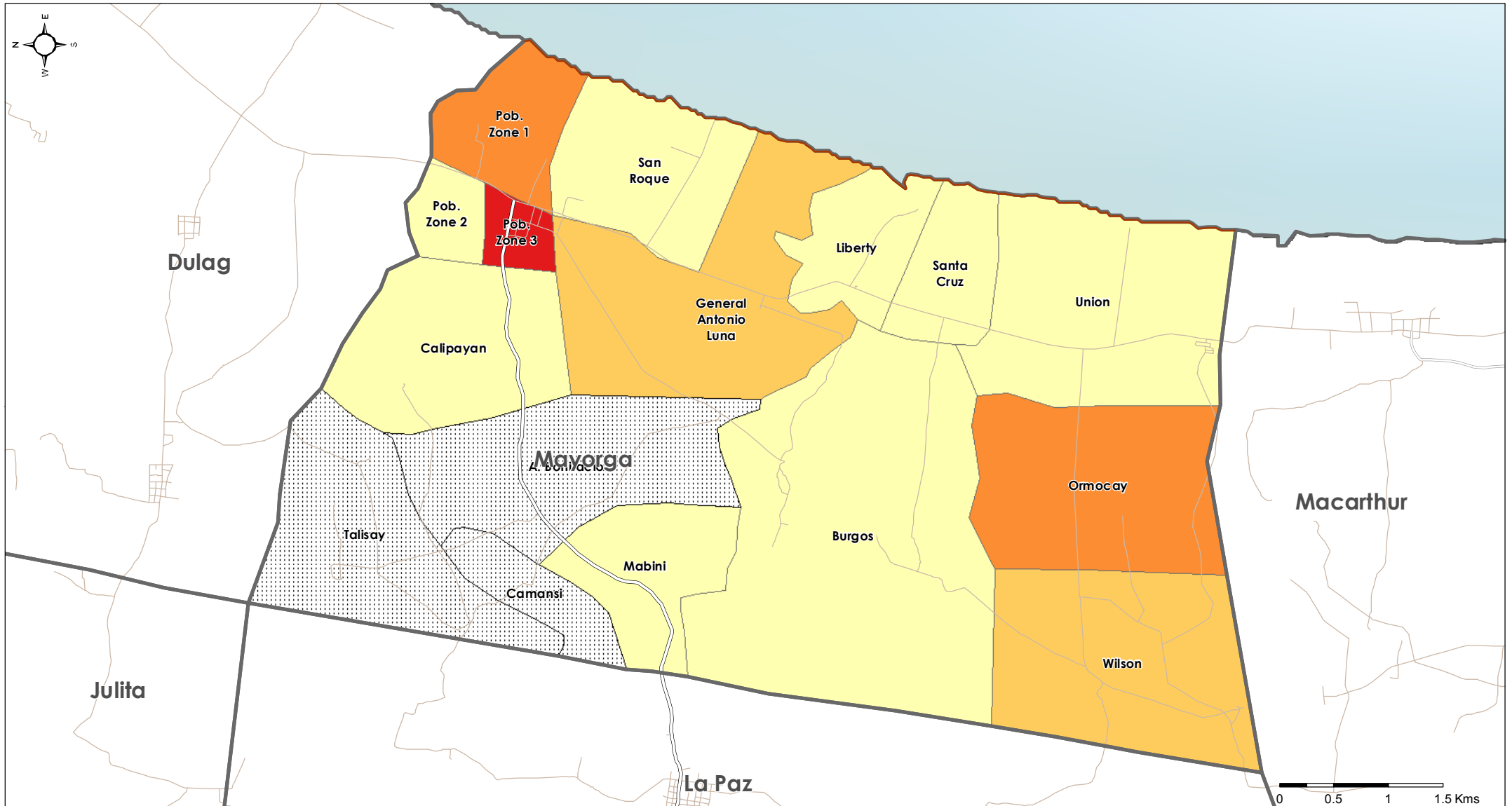
- their own toilet which
- emergency toilets provided by WASH Partners during the WASH emergency response
- do not have access to shared toilet.

Data sources:

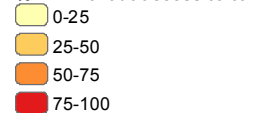
WASH Assessment: REACH / WASH Cluster
Administrative Boundaries: OCHA COD
Cities and Roads: OSM
File: PHL_NoAccessToilet_AllPhases_21MAY2014_A4
Contact: reach.mapping@impact-initiatives.org

Note: Data, designations and boundaries contained on this map are not warranted to error-free and do not imply acceptance by the REACH partners, associated donors mentioned on this map.

All maps available at <http://philippines.humanitarianresponse.info/>



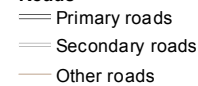
% HH without access to toilets



Municipalities

Provinces

Roads



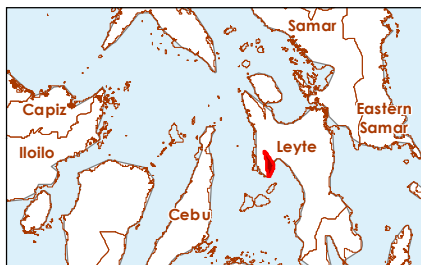
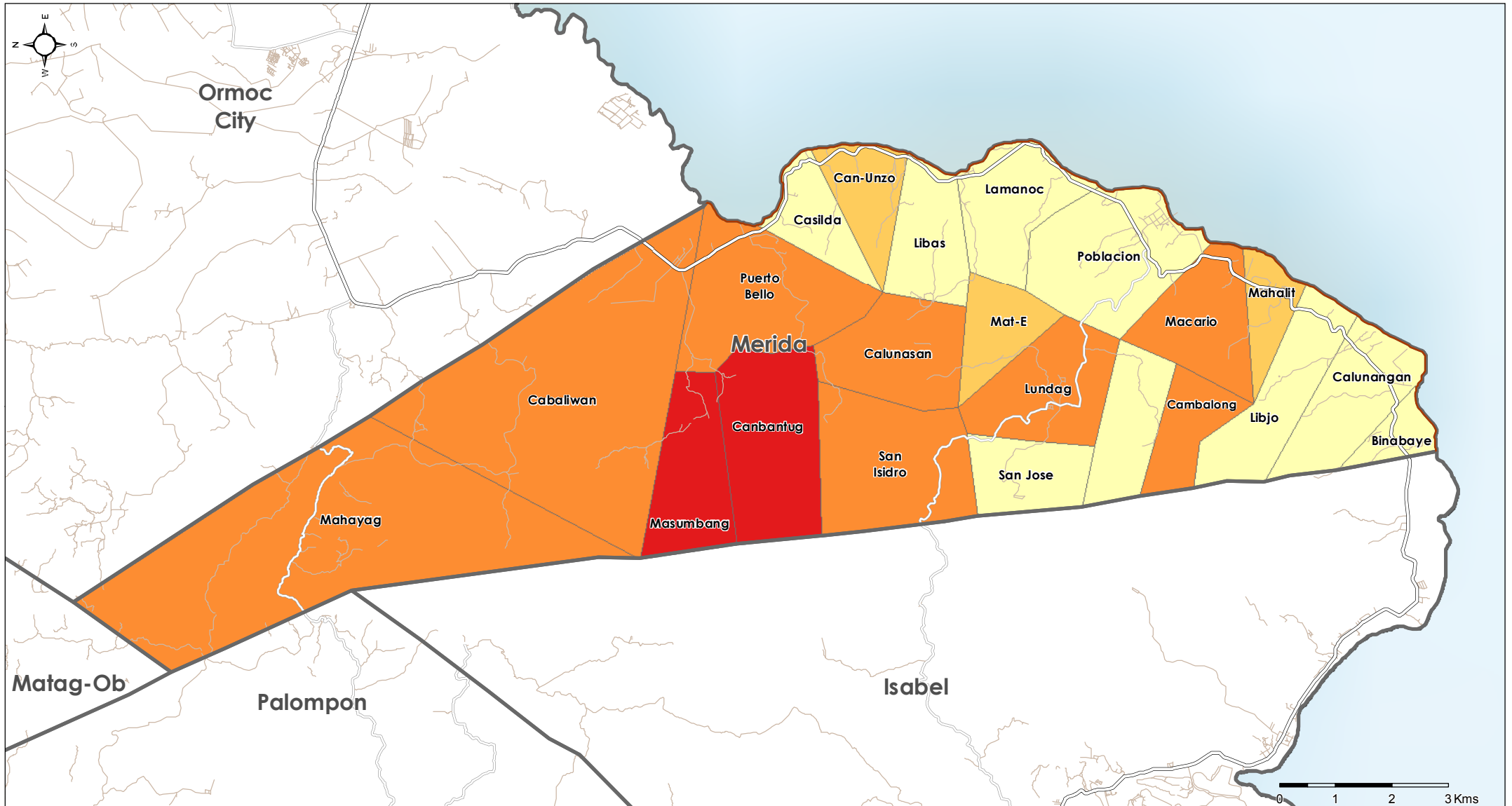
% of HHs within the barangay which currently do not have access:

- their own toilet which
- emergency toilets provided by WASH Partners during the WASH emergency response
- do not have access to shared toilet.

Data sources:
WASH Assessment: REACH / WASH Cluster
Administrative Boundaries: OCHA COD
Cities and Roads: OSM
File: PHL_NoAccessToilet_AllPhases_21MAY2014_A4
Contact: reach.mapping@impact-initiatives.org

Note: Data, designations and boundaries contained on this map are not warranted to error-free and do not imply acceptance by the REACH partners, associated donors mentioned on this map.

All maps available at <http://philippines.humanitarianresponse.info/>



% HH without access to toilets

- 0-25
- 25-50
- 50-75
- 75-100

Interviewee do not know

Municipalities

Provinces

Roads

- Primary roads
- Secondary roads
- Other roads

% of HHs within the barangay which currently do not have access:


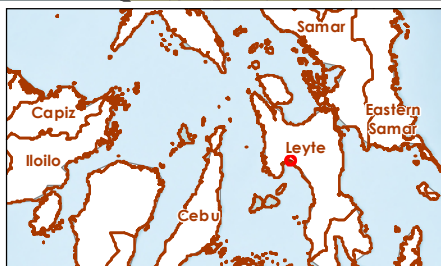
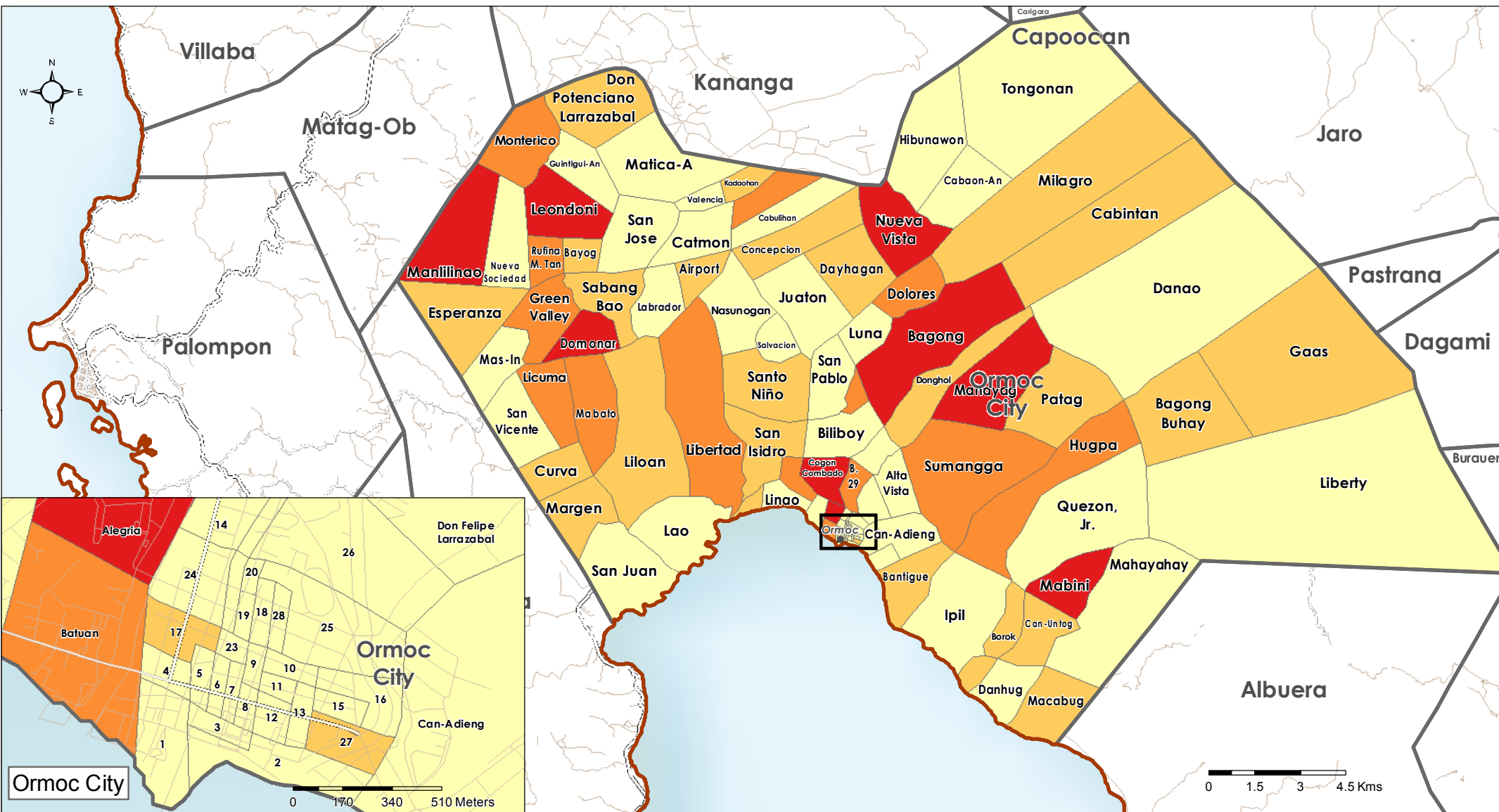
- their own toilet which
- emergency toilets provided by WASH Partners during the WASH emergency response
- do not have access to shared toilet.

Data sources:

WASH Assessment: REACH / WASH Cluster
Administrative Boundaries: OCHA COD
Cities and Roads: OSM
File: PHL_NoAccessToilet_AllPhases_21MAY2014_A4
Contact: reach.mapping@impact-initiatives.org

Note: Data, designations and boundaries contained on this map are not warranted to error-free and do not imply acceptance by the REACH partners, associated donors mentioned on this map.

All maps available at <http://philippines.humanitarianresponse.info/>



% of HHs within the barangay which currently do not have access:

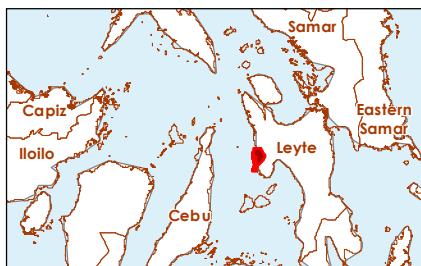
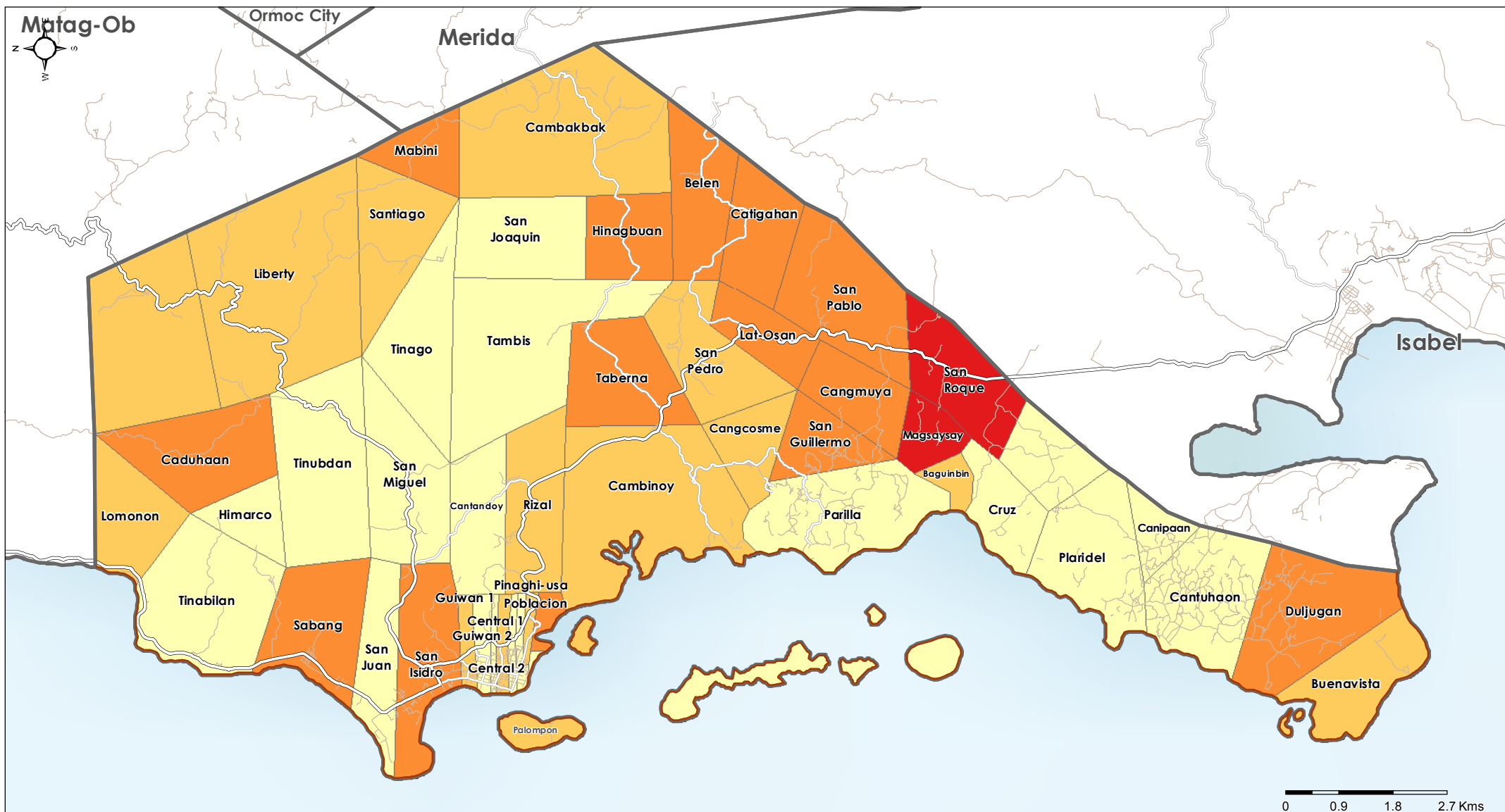
- their own toilet which
- emergency toilets provided by WASH Partners during the WASH emergency response
- do not have access to shared toilet.

Data sources:
WASH Assessment: REACH / WASH Cluster
Administrative Boundaries: OCHA COD
Cities and Roads: OSM
File: PHL_NoAccessToilet_Ormoc_21MAY2014_A4
Contact: reach.mapping@impact-initiatives.org


Note: Data, designations and boundaries contained on this map are not warranted to error-free and do not imply acceptance by the REACH partners, associated donors mentioned on this map.

All maps available at <http://philippines.humanitarianresponse.info/>

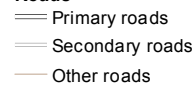




% HH without access to toilets



Roads



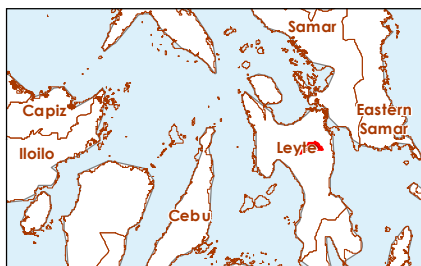
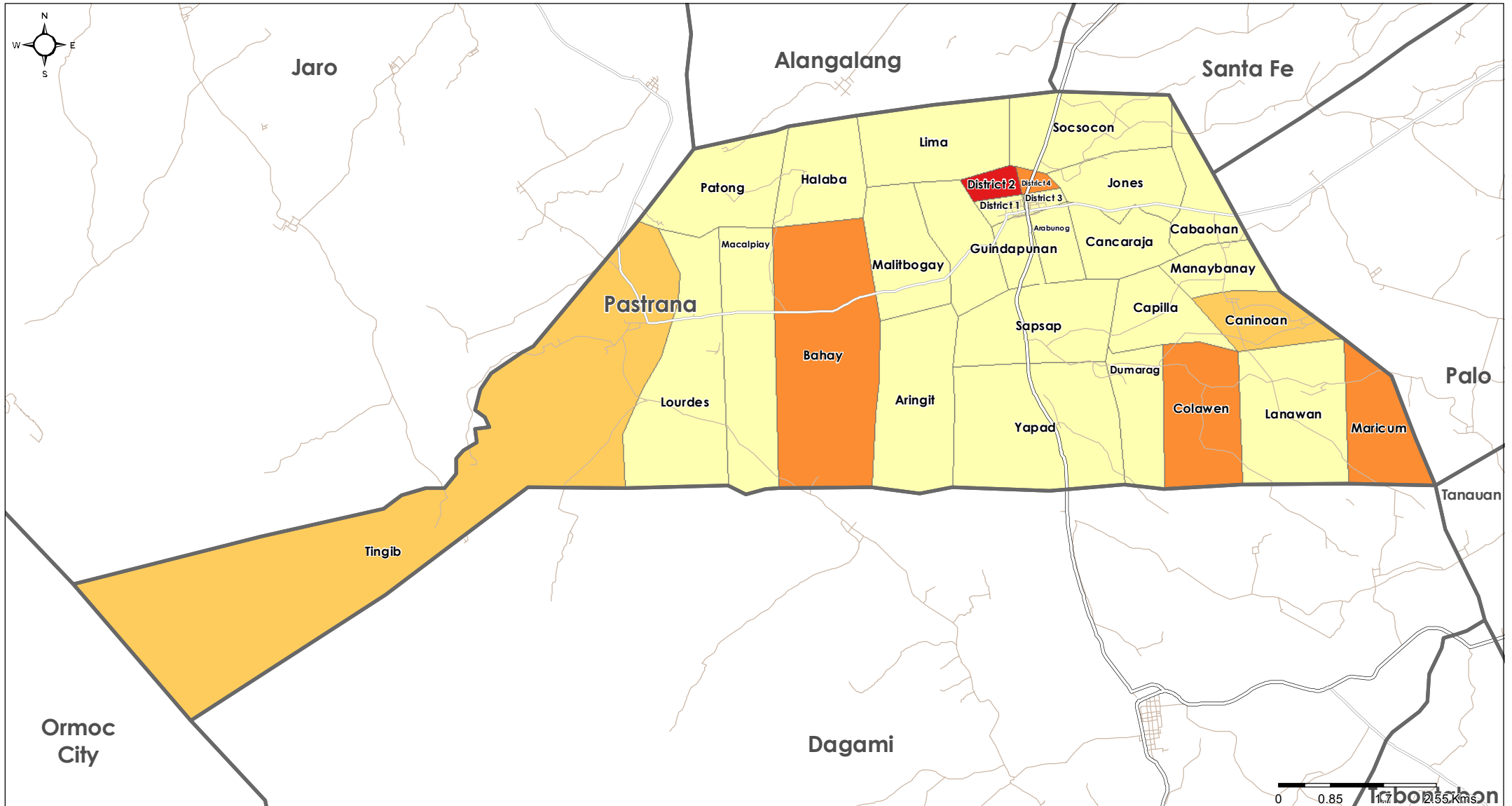
% of HHs within the barangay which currently do not have access:

- their own toilet which
- emergency toilets provided by WASH Partners during the WASH emergency response
- do not have access to shared toilet.

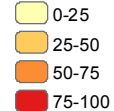
Data sources:
WASH Assessment: REACH / WASH Cluster
Administrative Boundaries: OCHA COD
Cities and Roads: OSM
File: PHL_NoAccessToilet_AllPhases_21MAY2014_A4
Contact: reach.mapping@impact-initiatives.org

Note: Data, designations and boundaries contained on this map are not warranted to error-free and do not imply acceptance by the REACH partners, associated donors mentioned on this map.

All maps available at <http://philippines.humanitarianresponse.info/>



% HH without access to toilets



Interviewee do not know

Municipalities

Provinces

Roads

- Primary roads
- Secondary roads
- Other roads

% of HHs within the barangay which currently do not have access:

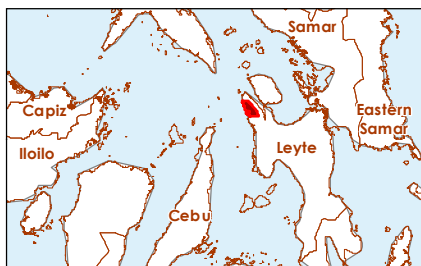
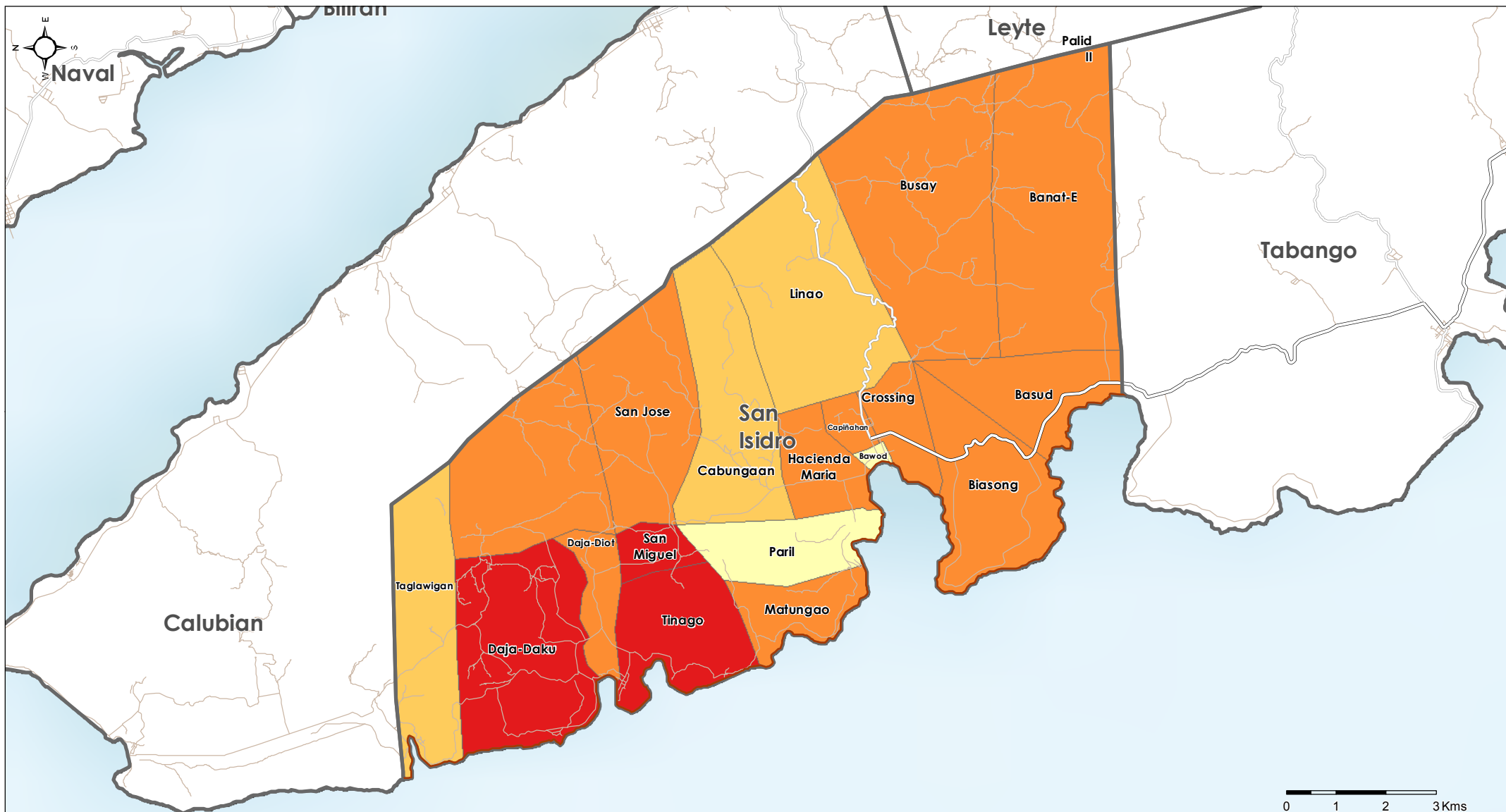
- their own toilet which
- emergency toilets provided by WASH Partners during the WASH emergency response
- do not have access to shared toilet.

Data sources:

WASH Assessment: REACH / WASH Cluster
Administrative Boundaries: OCHA COD
Cities and Roads: OSM
File: PHL_NoAccessToilet_AllPhases_21MAY2014_A4
Contact: reach.mapping@impact-initiatives.org

Note: Data, designations and boundaries contained on this map are not warranted to error-free and do not imply acceptance by the REACH partners, associated donors mentioned on this map.

All maps available at <http://philippines.humanitarianresponse.info/>



% HH without access to toilets

- 0-25
- 25-50
- 50-75
- 75-100

Interviewee do not know

Municipalities

Provinces

Roads

- Primary roads
- Secondary roads
- Other roads

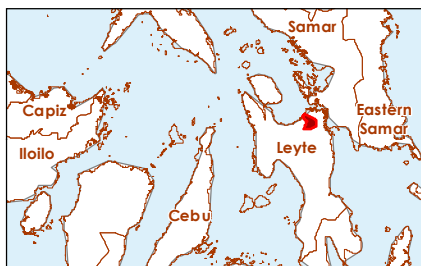
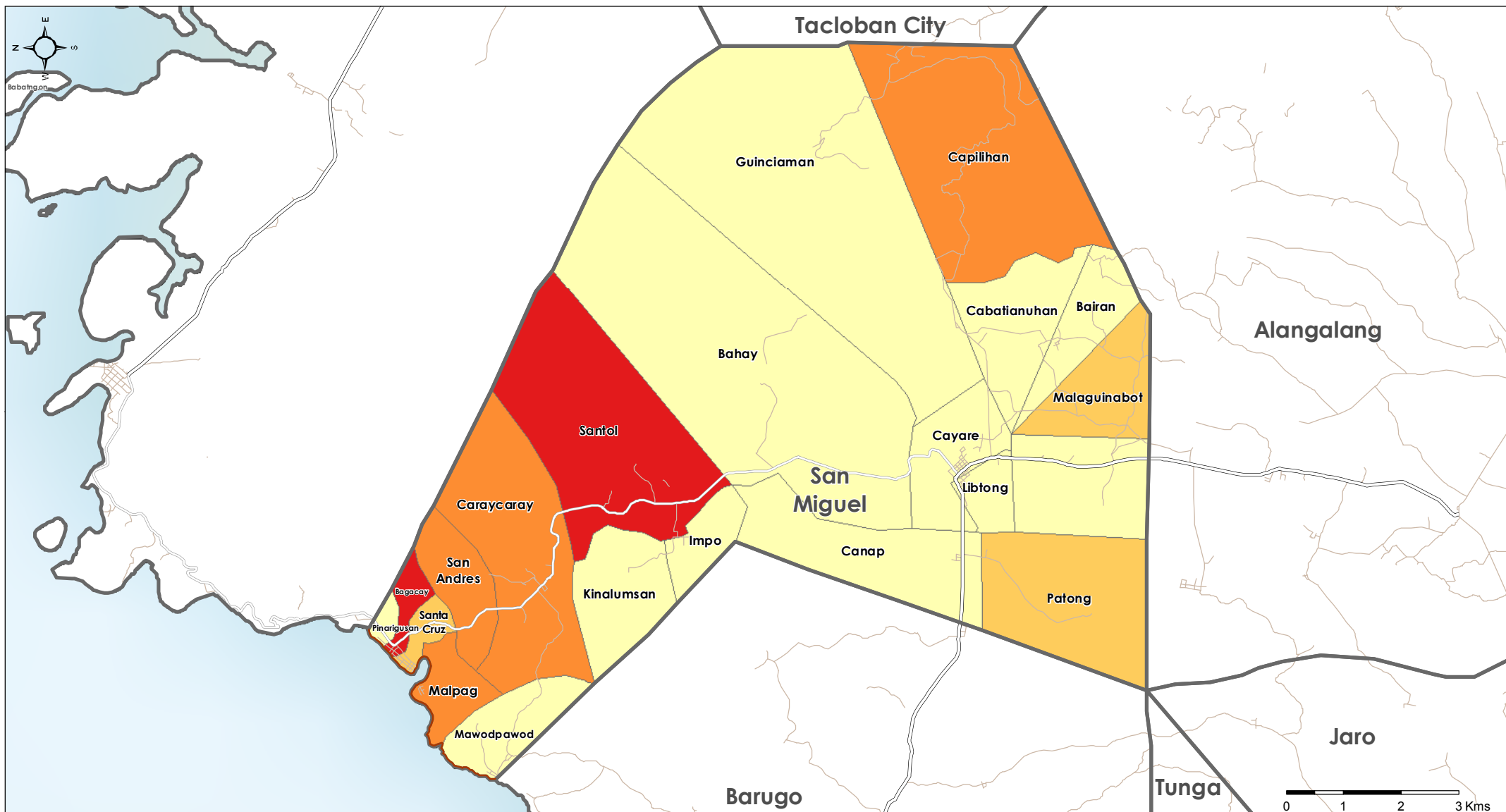
% of HHs within the barangay which currently do not have access:

- their own toilet which
- emergency toilets provided by WASH Partners during the WASH emergency response
- do not have access to shared toilet.

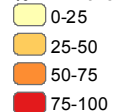
Data sources:
WASH Assessment: REACH / WASH Cluster
Administrative Boundaries: OCHA COD
Cities and Roads: OSM
File: PHL_NoAccessToilet_AllPhases_21MAY2014_A4
Contact: reach.mapping@impact-initiatives.org

Note: Data, designations and boundaries contained on this map are not warranted to error-free and do not imply acceptance by the REACH partners, associated donors mentioned on this map.

All maps available at <http://philippines.humanitarianresponse.info/>



% HH without access to toilets



Interviewee do not know

Municipalities

Provinces

Roads

- Primary roads
- Secondary roads
- Other roads

% of HHs within the barangay which currently do not have access:

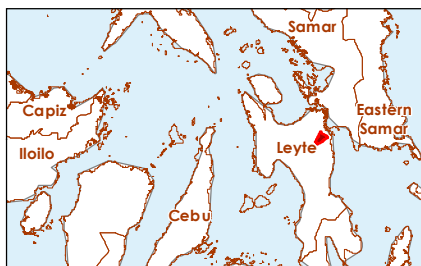
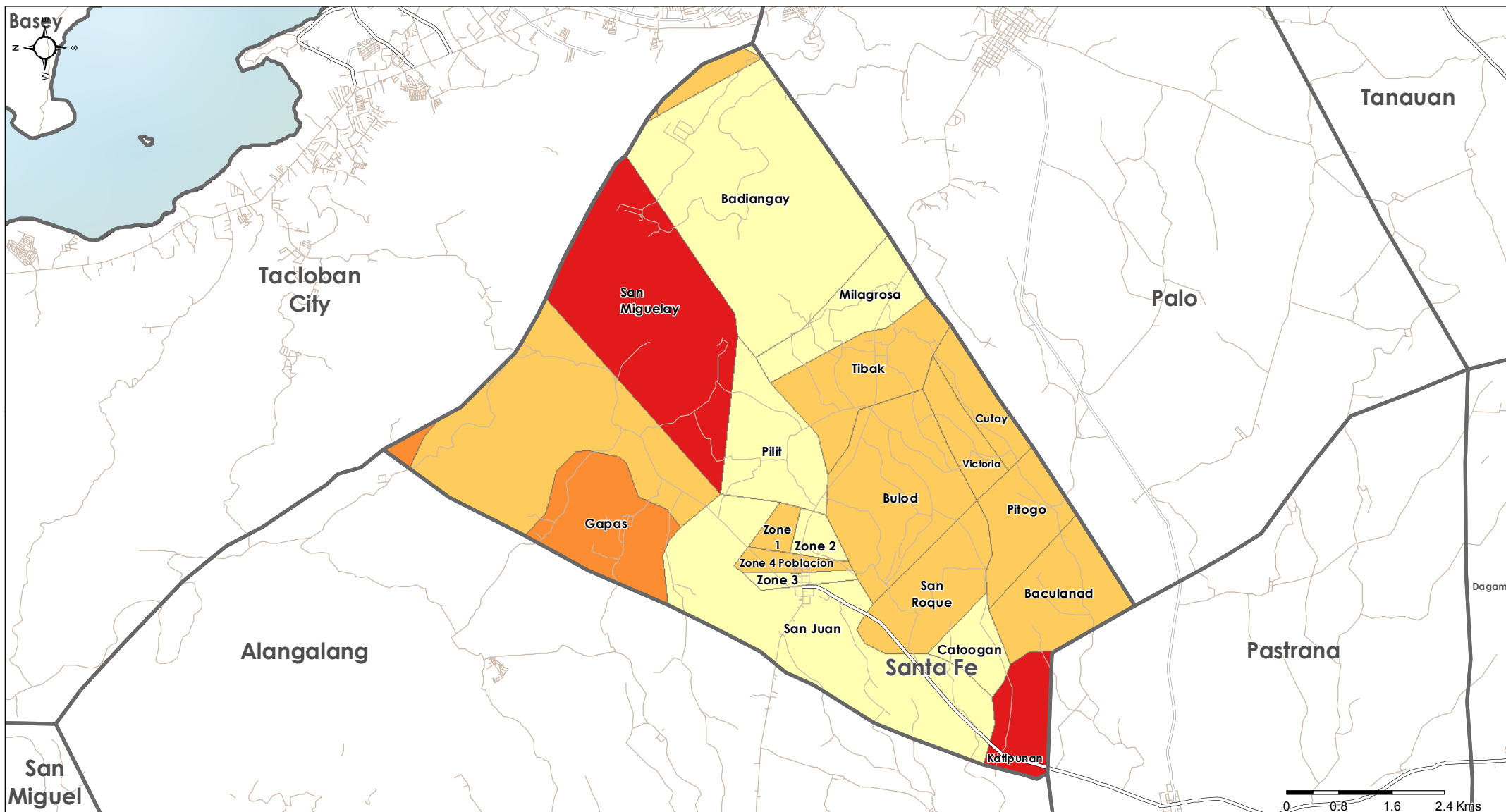
- their own toilet which
- emergency toilets provided by WASH Partners during the WASH emergency response
- do not have access to shared toilet.

Data sources:

WASH Assessment: REACH / WASH Cluster
Administrative Boundaries: OCHA COD
Cities and Roads: OSM
File: PHL_NoAccessToilet_AllPhases_21MAY2014_A4
Contact: reach.mapping@impact-initiatives.org

Note: Data, designations and boundaries contained on this map are not warranted to error-free and do not imply acceptance by the REACH partners, associated donors mentioned on this map.

All maps available at <http://philippines.humanitarianresponse.info/>



% HH without access to toilets



Interviewee do not know

Municipalities

Provinces

Roads

- Primary roads
- Secondary roads
- Other roads

% of HHs within the barangay which currently do not have access:

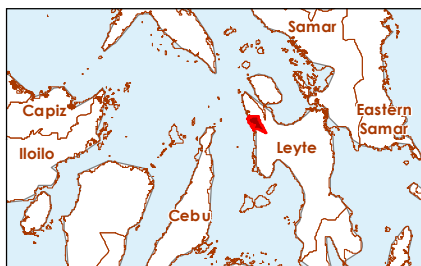
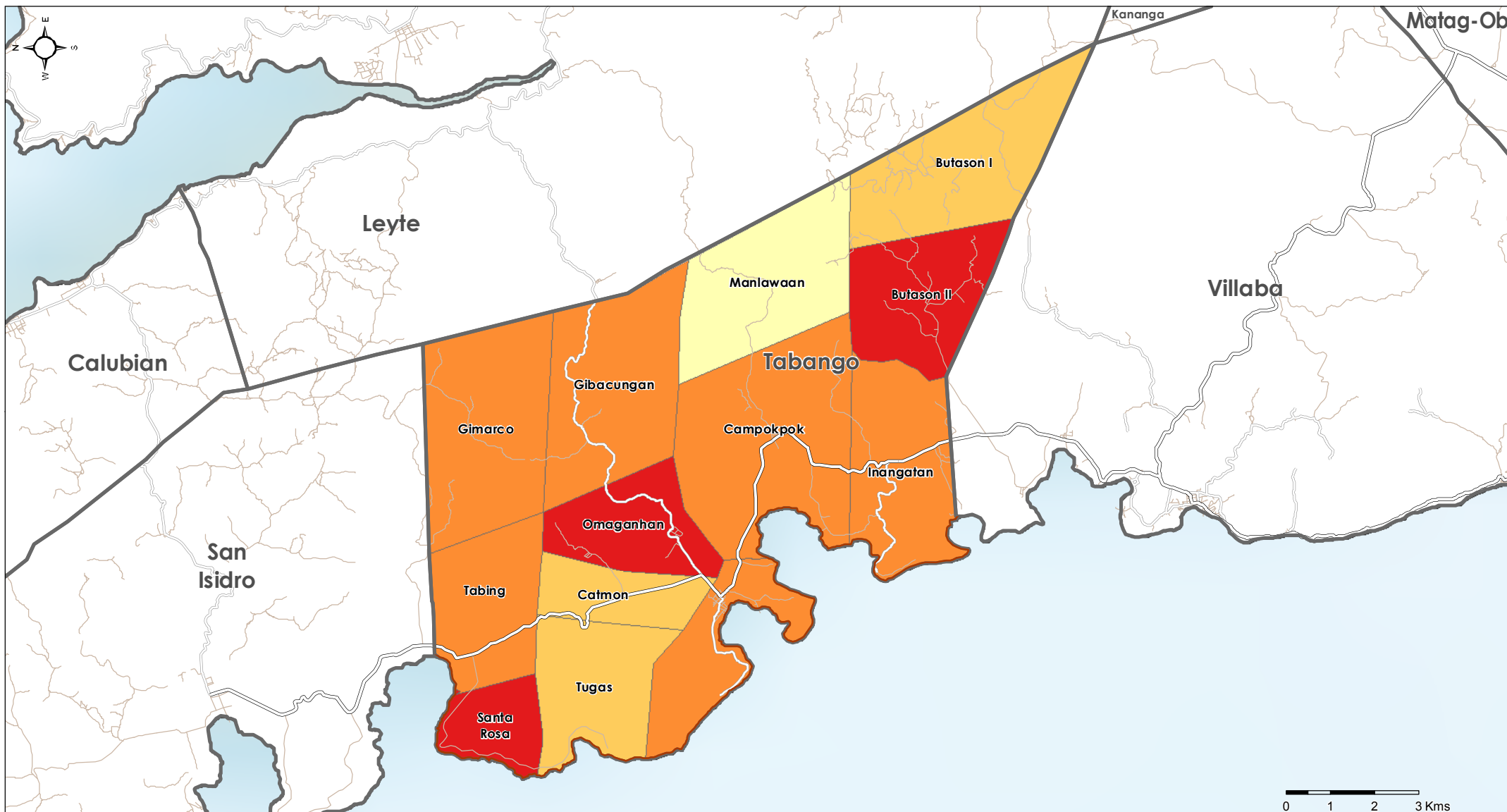
- their own toilet which
- emergency toilets provided by WASH Partners during the WASH emergency response
- do not have access to shared toilet.

Data sources:


WASH Assessment: REACH / WASH Cluster
Administrative Boundaries: OCHA COD
Cities and Roads: OSM
File: PHL_NoAccessToilet_AllPhases_21MAY2014_A4
Contact: reach.mapping@impact-initiatives.org

Note: Data, designations and boundaries contained on this map are not warranted to error-free and do not imply acceptance by the REACH partners, associated donors mentioned on this map.

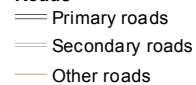
All maps available at <http://philippines.humanitarianresponse.info/>



% HH without access to toilets



Roads




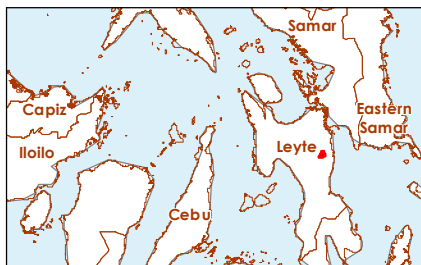
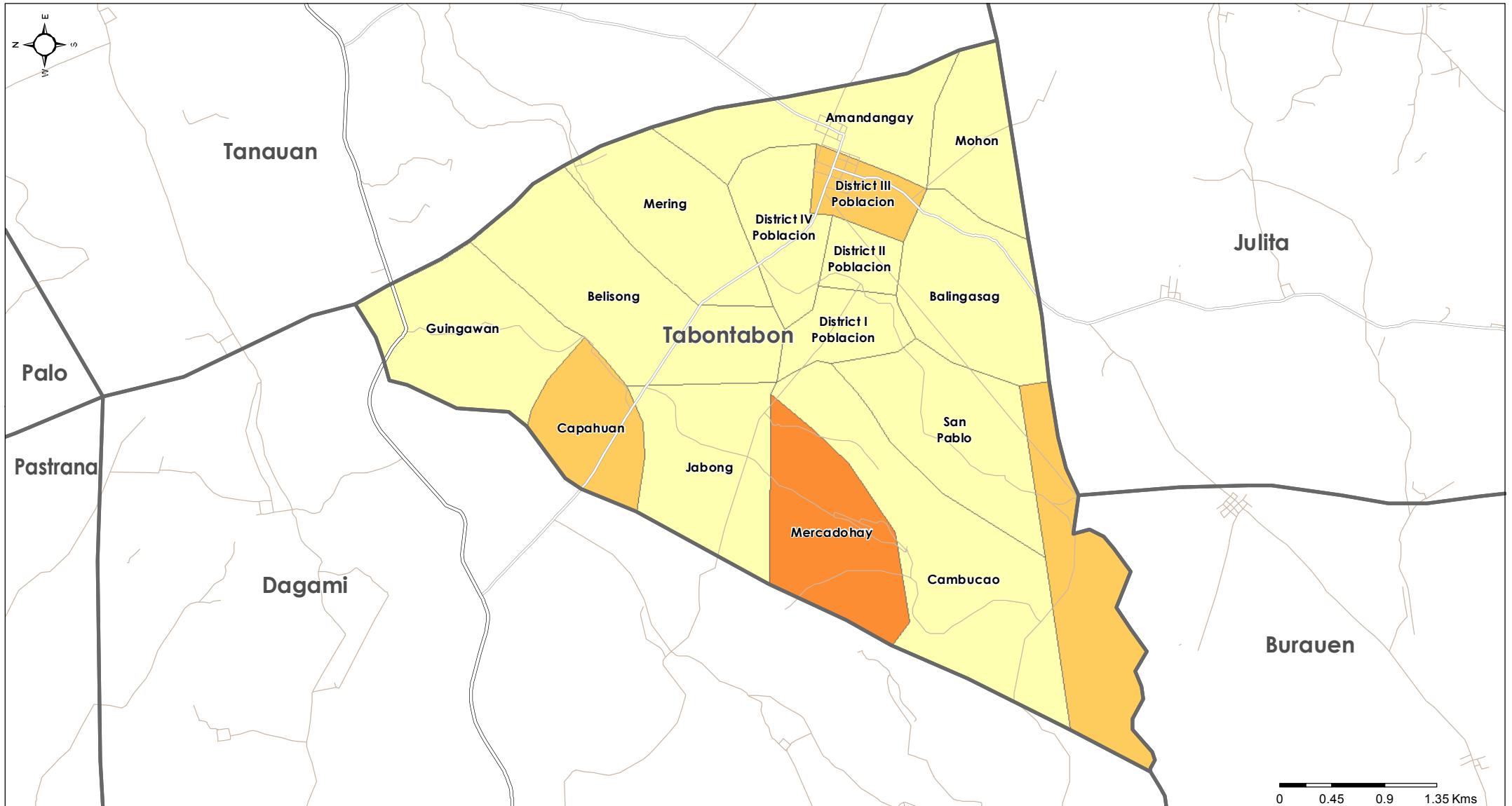
% of HHs within the barangay which currently do not have access:

- their own toilet which
- emergency toilets provided by WASH Partners during the WASH emergency response
- do not have access to shared toilet.

Data sources:
WASH Assessment: REACH / WASH Cluster
Administrative Boundaries: OCHA COD
Cities and Roads: OSM
File: PHL_NoAccessToilet_AllPhases_21MAY2014_A4
Contact: reach.mapping@impact-initiatives.org

Note: Data, designations and boundaries contained on this map are not warranted to error-free and do not imply acceptance by the REACH partners, associated donors mentioned on this map.

All maps available at <http://philippines.humanitarianresponse.info/>




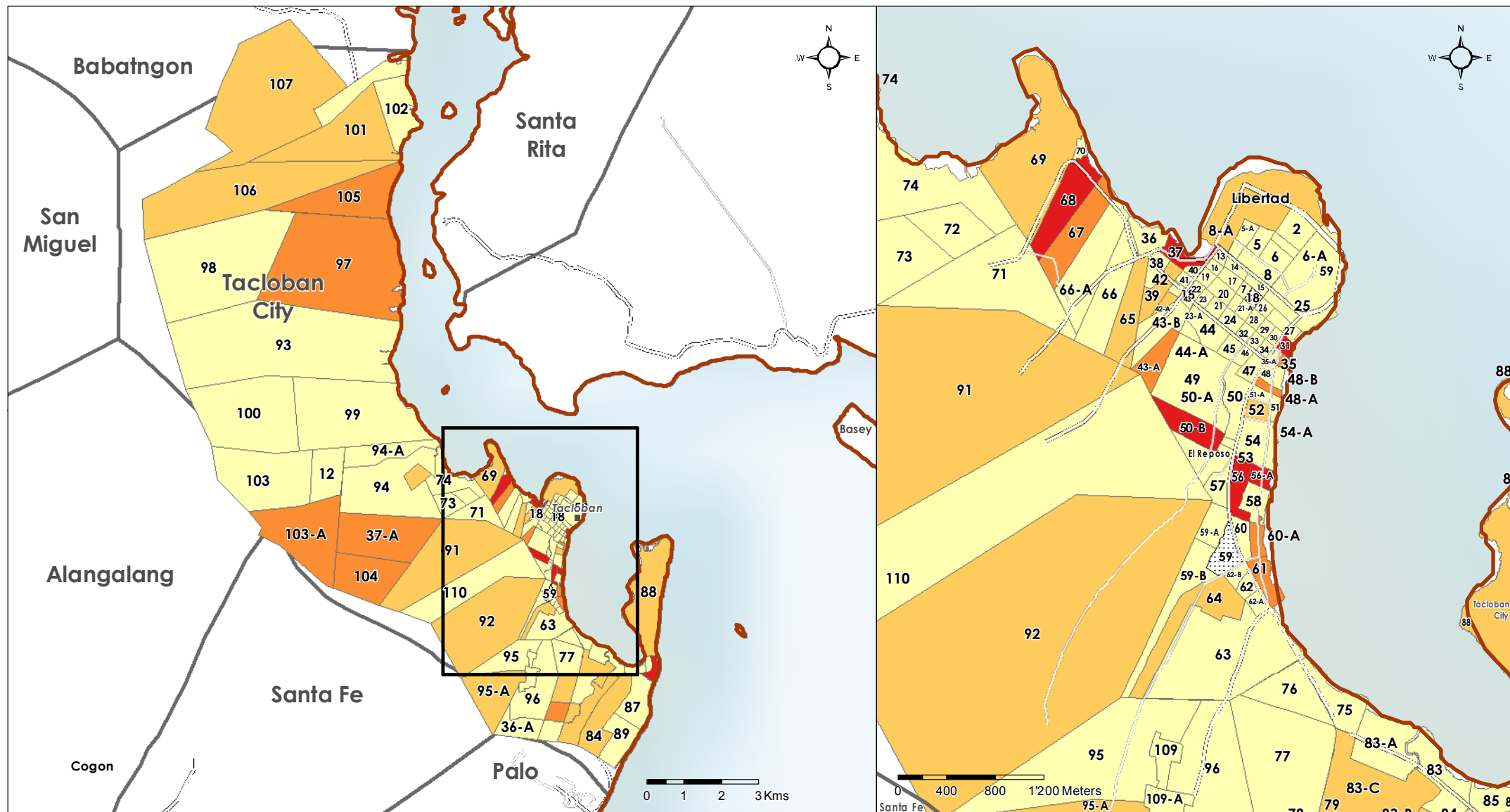
% of HHs within the barangay which currently do not have access:

- their own toilet which
- emergency toilets provided by WASH Partners during the WASH emergency response
- do not have access to shared toilet.

Data sources:
WASH Assessment: REACH / WASH Cluster
Administrative Boundaries: OCHA COD
Cities and Roads: OSM
File: PHL_NoAccessToilet_AllPhases_21MAY2014_A4
Contact: reach.mapping@impact-initiatives.org

Note: Data, designations and boundaries contained on this map are not warranted to error-free and do not imply acceptance by the REACH partners, associated donors mentioned on this map.

All maps available at <http://philippines.humanitarianresponse.info/>



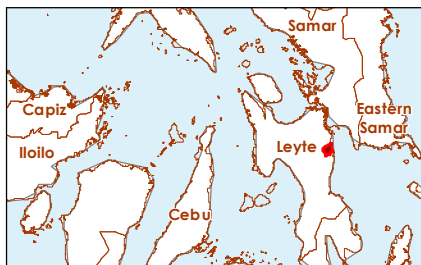
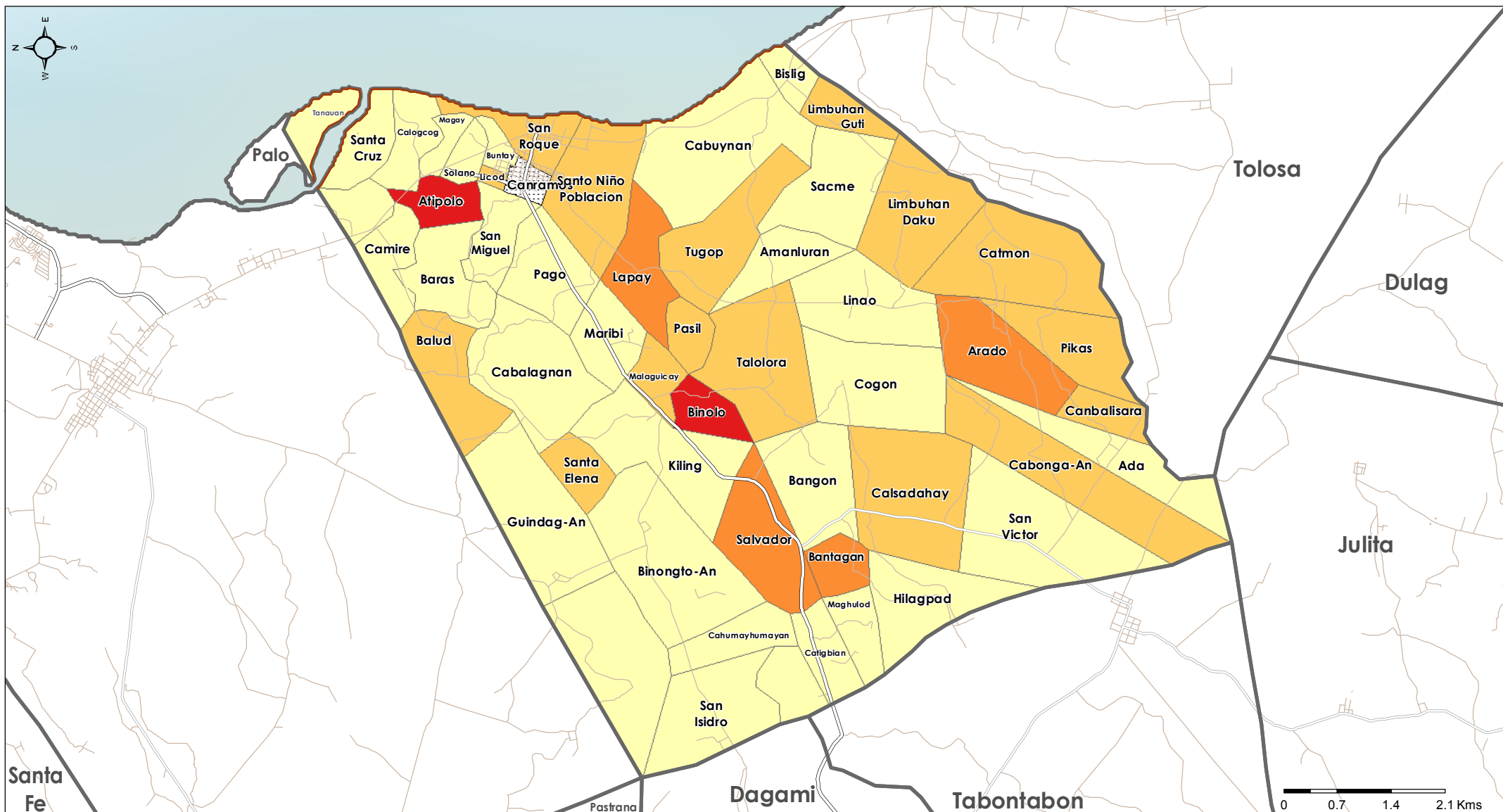
% of HHs within the barangay which currently do not have access:

- their own toilet which
- emergency toilets provided by WASH Partners during the WASH emergency response
- do not have access to shared toilet.

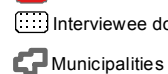
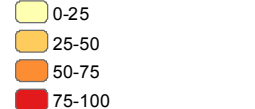
Data sources:
WASH Assessment: REACH / WASH Cluster
Administrative Boundaries: OCHA COD
Cities and Roads: OSM
File: PHL_NoAccessToilet_Tacloban_21MAY2014_A4
Contact: reach.mapping@impact-initiatives.org

Note: Data, designations and boundaries contained on this map are not warranted to error-free and do not imply acceptance by the REACH partners, associated donors mentioned on this map.

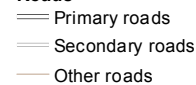
All maps available at <http://philippines.humanitarianresponse.info/>



% HH without access to toilets



Roads



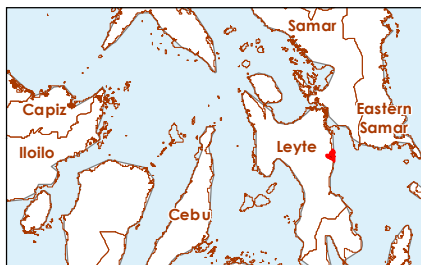
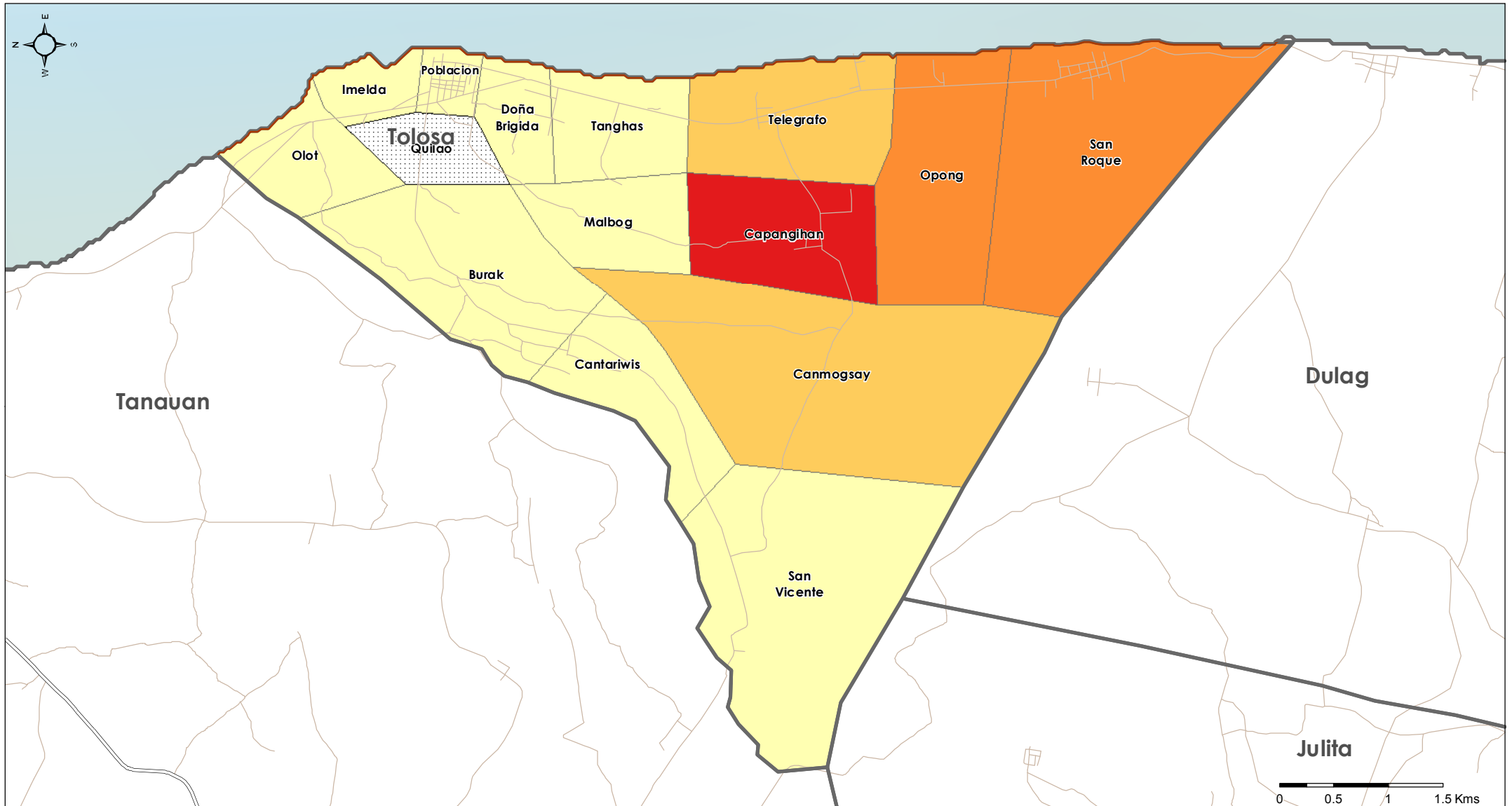
% of HHs within the barangay which currently do not have access:

- their own toilet which
- emergency toilets provided by WASH Partners during the WASH emergency response
- do not have access to shared toilet.

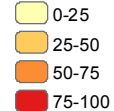
Data sources:
WASH Assessment: REACH / WASH Cluster
Administrative Boundaries: OCHA COD
Cities and Roads: OSM
File: PHL_NoAccessToilet_AllPhases_21MAY2014_A4
Contact: reach.mapping@impact-initiatives.org

Note: Data, designations and boundaries contained on this map are not warranted to error-free and do not imply acceptance by the REACH partners, associated donors mentioned on this map.

All maps available at <http://philippines.humanitarianresponse.info/>



% HH without access to toilets



Interviewee do not know

Municipalities

Provinces

Roads

- Primary roads
- Secondary roads
- Other roads

% of HHs within the barangay which currently do not have access:

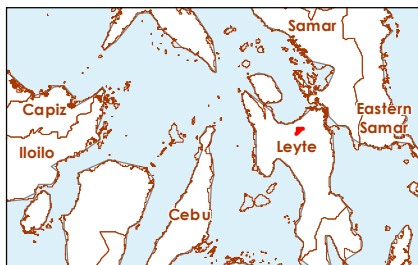
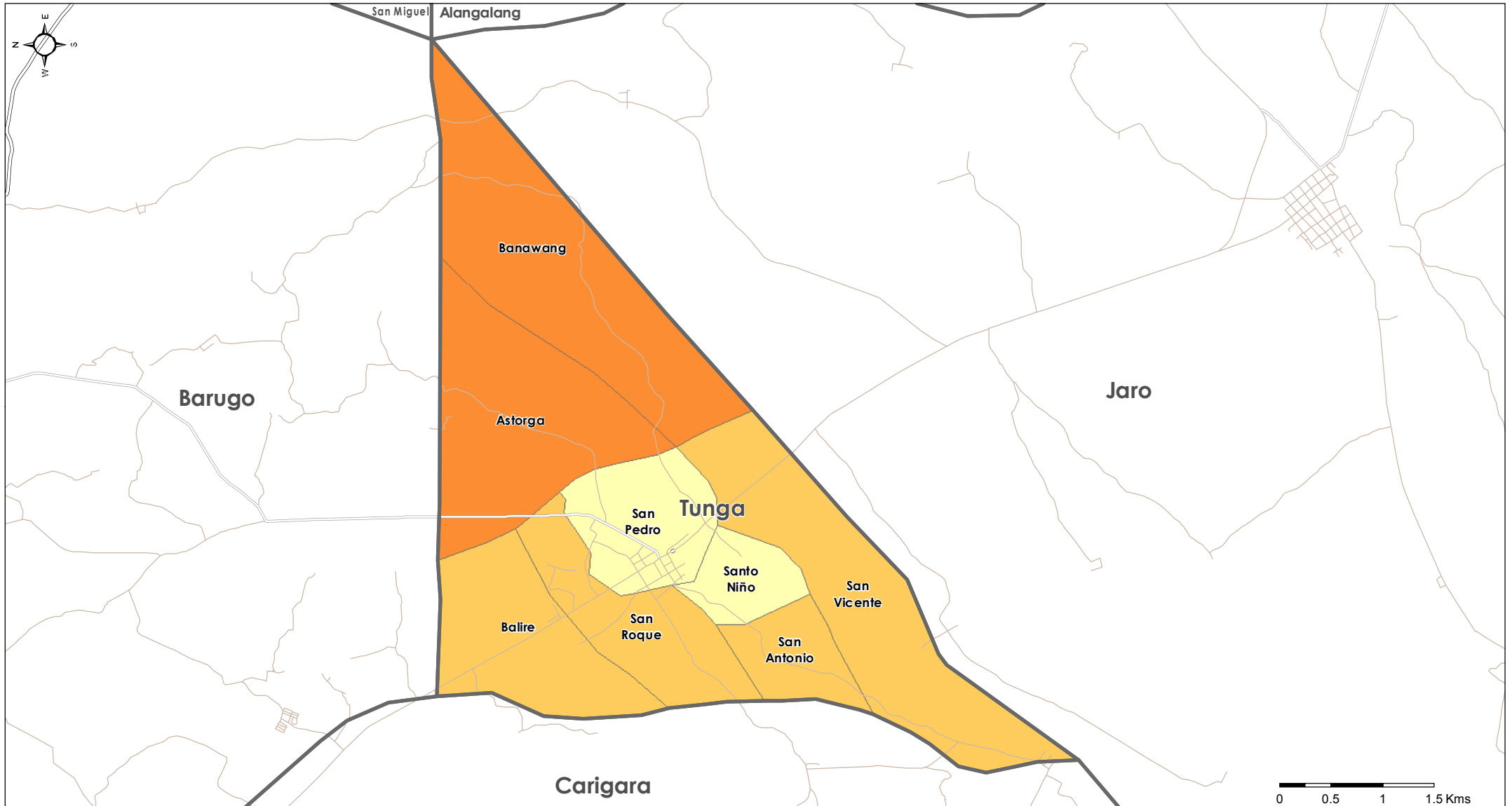
- their own toilet which
- emergency toilets provided by WASH Partners during the WASH emergency response
- do not have access to shared toilet.

Data sources:

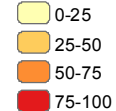
WASH Assessment: REACH / WASH Cluster
Administrative Boundaries: OCHA COD
Cities and Roads: OSM
File: PHL_NoAccessToilet_AllPhases_21MAY2014_A4
Contact: reach.mapping@impact-initiatives.org

Note: Data, designations and boundaries contained on this map are not warranted to error-free and do not imply acceptance by the REACH partners, associated donors mentioned on this map.

All maps available at <http://philippines.humanitarianresponse.info/>



% HH without access to toilets



Interviewee do not know

Municipalities

Provinces

Roads

- Primary roads
- Secondary roads
- Other roads

% of HHs within the barangay which currently do not have access:

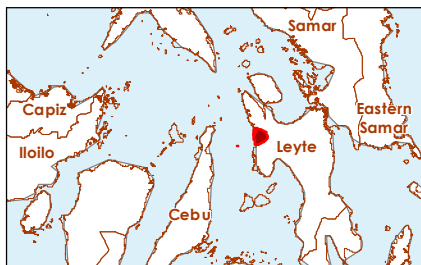
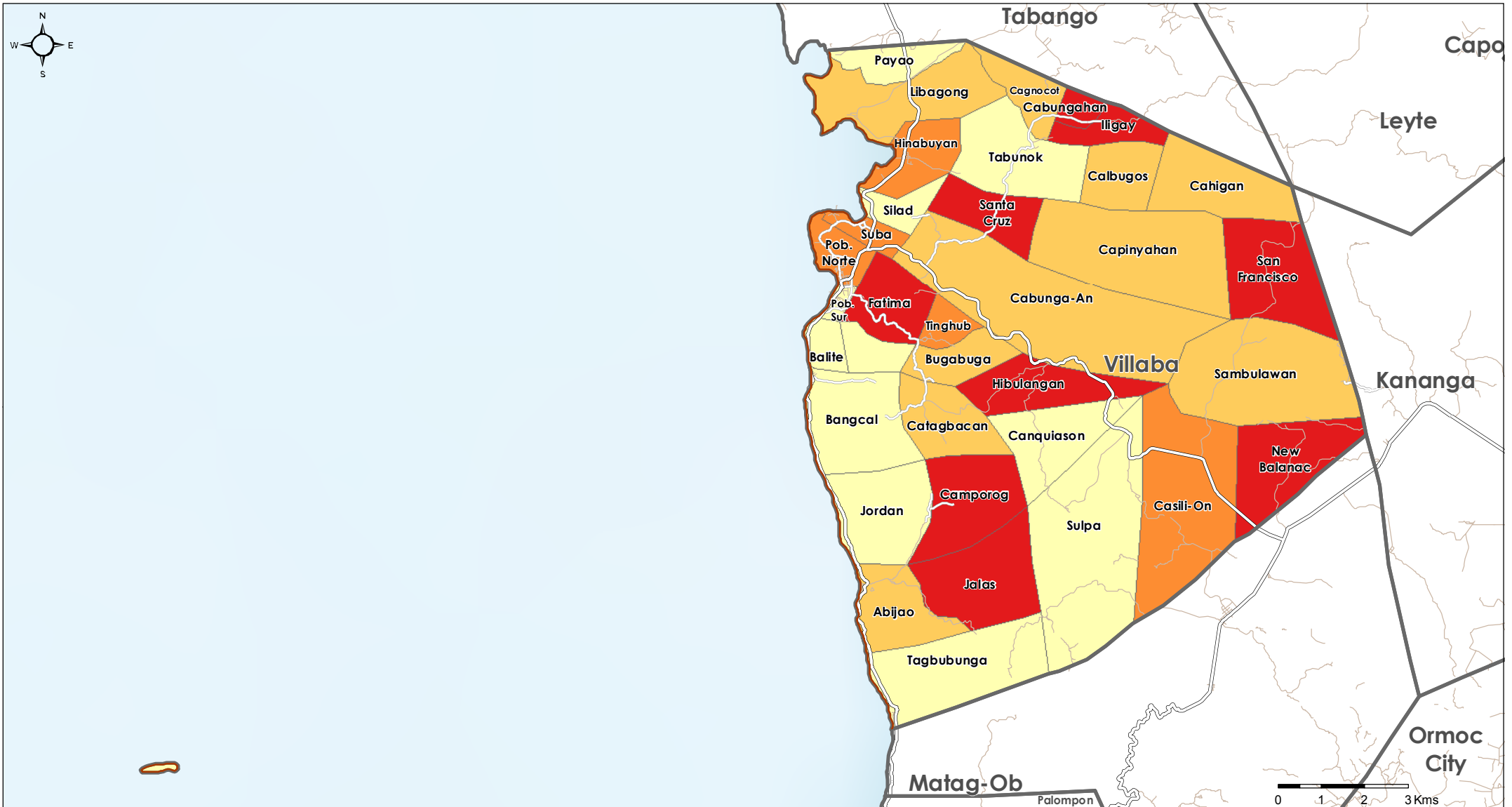
- their own toilet which
- emergency toilets provided by WASH Partners during the WASH emergency response
- do not have access to shared toilet.

Data sources:

WASH Assessment: REACH / WASH Cluster
Administrative Boundaries: OCHA COD
Cities and Roads: OSM
File: PHL_NoAccessToilet_AllPhases_21MAY2014_A4
Contact: reach.mapping@impact-initiatives.org

Note: Data, designations and boundaries contained on this map are not warranted to error-free and do not imply acceptance by the REACH partners, associated donors mentioned on this map.

All maps available at <http://philippines.humanitarianresponse.info/>



% HH without access to toilets

- 0-25
- 25-50
- 50-75
- 75-100

Interviewee do not know

Municipalities

Provinces

Roads

- Primary roads
- Secondary roads
- Other roads

% of HHs within the barangay which currently do not have access:

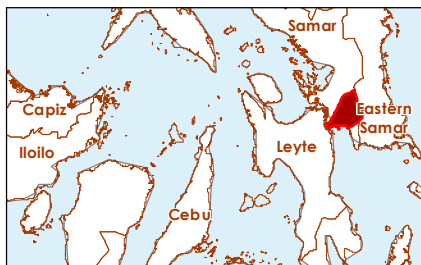
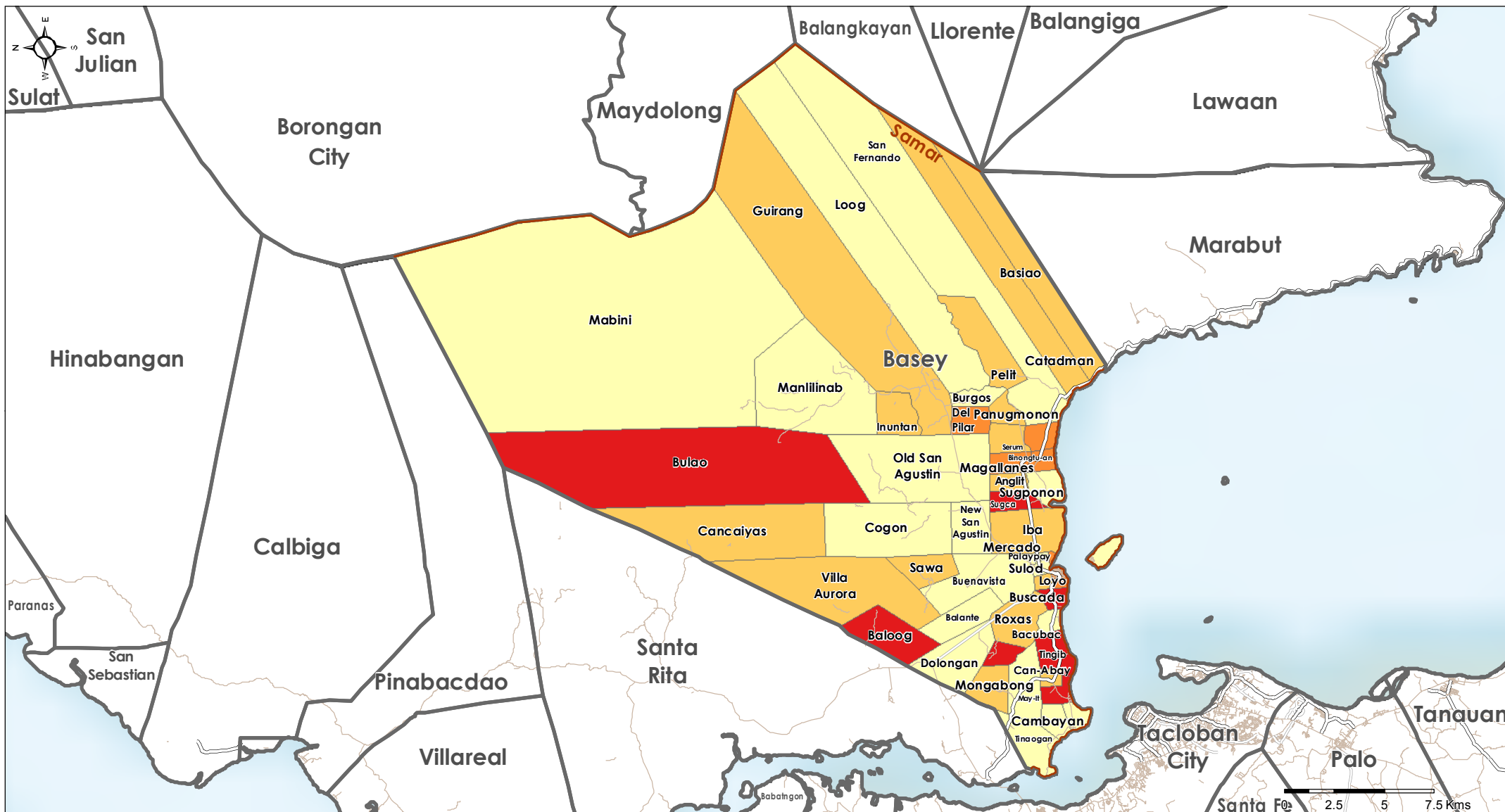
- their own toilet which
- emergency toilets provided by WASH Partners during the WASH emergency response
- do not have access to shared toilet.

Data sources:

WASH Assessment: REACH / WASH Cluster
Administrative Boundaries: OCHA COD
Cities and Roads: OSM
File: PHL_NoAccessToilet_AllPhases_21MAY2014_A4
Contact: reach.mapping@impact-initiatives.org

Note: Data, designations and boundaries contained on this map are not warranted to error-free and do not imply acceptance by the REACH partners, associated donors mentioned on this map.

All maps available at <http://philippines.humanitarianresponse.info/>



% HH without access to toilets



Interviewee do not know

Municipalities

Provinces

Roads

- Primary roads
- Secondary roads
- Other roads

% of HHs within the barangay which currently do not have access:

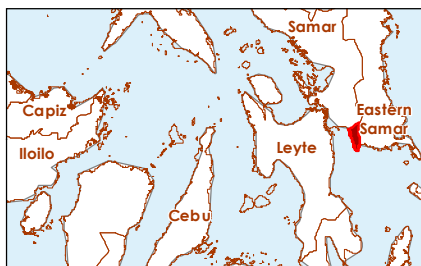
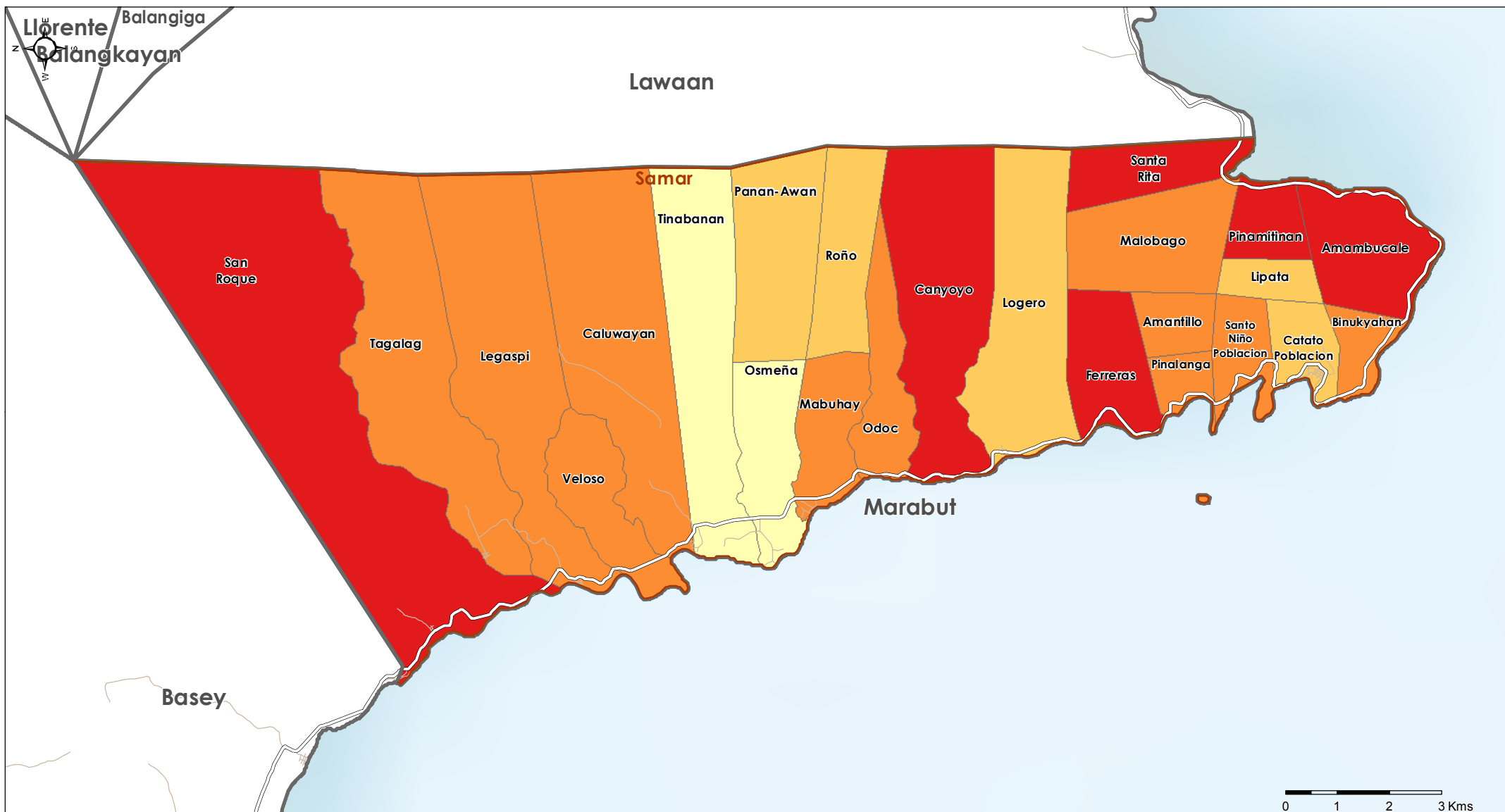
- their own toilet which
- emergency toilets provided by WASH Partners during the WASH emergency response
- do not have access to shared toilet.

Data sources:

WASH Assessment: REACH / WASH Cluster
Administrative Boundaries: OCHA COD
Cities and Roads: OSM
File: PHL_NoAccessToilet_AllPhases_21MAY2014_A4
Contact: reach.mapping@impact-initiatives.org

Note: Data, designations and boundaries contained on this map are not warranted to error-free and do not imply acceptance by the REACH partners, associated donors mentioned on this map.

All maps available at <http://philippines.humanitarianresponse.info/>



% HH without access to toilets

- 0-25
- 25-50
- 50-75
- 75-100

Interviewee do not know

Municipalities

Provinces

Roads

- Primary roads
- Secondary roads
- Other roads

% of HHs within the barangay which currently do not have access:

- their own toilet which
- emergency toilets provided by WASH Partners during the WASH emergency response
- do not have access to shared toilet.

Data sources:

WASH Assessment: REACH / WASH Cluster
Administrative Boundaries: OCHA COD
Cities and Roads: OSM
File: PHL_NoAccessToilet_AllPhases_21MAY2014_A4
Contact: reach.mapping@impact-initiatives.org

Note: Data, designations and boundaries contained on this map are not warranted to error-free and do not imply acceptance by the REACH partners, associated donors mentioned on this map.

All maps available at <http://philippines.humanitarianresponse.info/>