











Administration and security

-  UNHCR field office (1)
-  Registration/reception centre (1)
-  Warehouse (1)
-  Police (1)
-  Refugee council office (1)





Health facilities

-  Health center (1)
-  Nutrition center (1)



Social Services

-  Community centre (46)
-  Women centre (2)
-  Child Friendly Space /ECD (8)




Education

-  Nursery (8)
-  Primary school (3)
-  Secondary school (1)
-  Vocational training centre (2)

Camp facilities

-  Main road
-  Secondary road

Blocks

-  Occupied
-  Empty
-  Refugee camp

Infrastructure: REACH (2/5/2019)
Roads: OSM (2018), REACH (2018)
Coordinate System: WGS 1984 UTM Zone 36N
File: REACH_SSD_MAP_UNHCR_Pamir_General_Infra_6MAY19_A3.mxd
Contact: south.sudan@reach-initiative.org

Note: Data, designations and boundaries contained on this map are not warranted to be error-free and do not imply acceptance by the REACH partners, associates, donors mentioned on this map.

With the support of
Danish Refugee Council

