















Administration and security

-  UNHCR field office (1)
-  Government/administration office (1)
-  NGO Office (6)
-  Site management (1)
-  Warehouse (2)
-  Communication center (1)
-  Police (1)





Health facilities

-  Health center (1)
-  Pharmacy (1)
-  Health post (1)









Education facilities

-  Nursery (4)
-  Primary school (4)
-  AEP (Accelerated Education Program) (4)
-  Vocational training center (2)

Social facilities

-  Market (6)
-  Grinding mill (21)
-  Community center (4)
-  Distribution point (1)
-  Women center (1)
-  Youth center (1)
-  Church (1)
-  Mosque (12)

Camp facilities

-  Shelters (6,590)
-  Site boundaries
-  Bau area
-  Fademiah area
-  Jam area
-  Kukur area
-  Primary road
-  Secondary road

Infrastructure: REACH (2018)
Roads: OSM (2018), REACH (2018)
Shelter analysis: UNOSAT (11/05/2017)
Coordinate System: WGS 1984 UTM Zone 36N
File: REACH_SSD_MAP_UNHCR_Gendrassa_General_Infra_18APR18_A3
Contact: south.sudan@reach-initiative.org

Note: Data, designations and boundaries contained on this map are not warranted to be error-free and do not imply acceptance by the REACH partners, associates, donors mentioned on this map.

