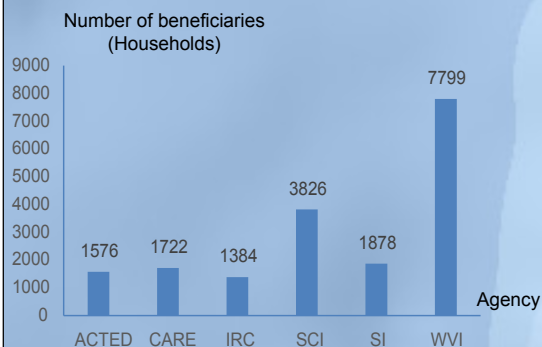
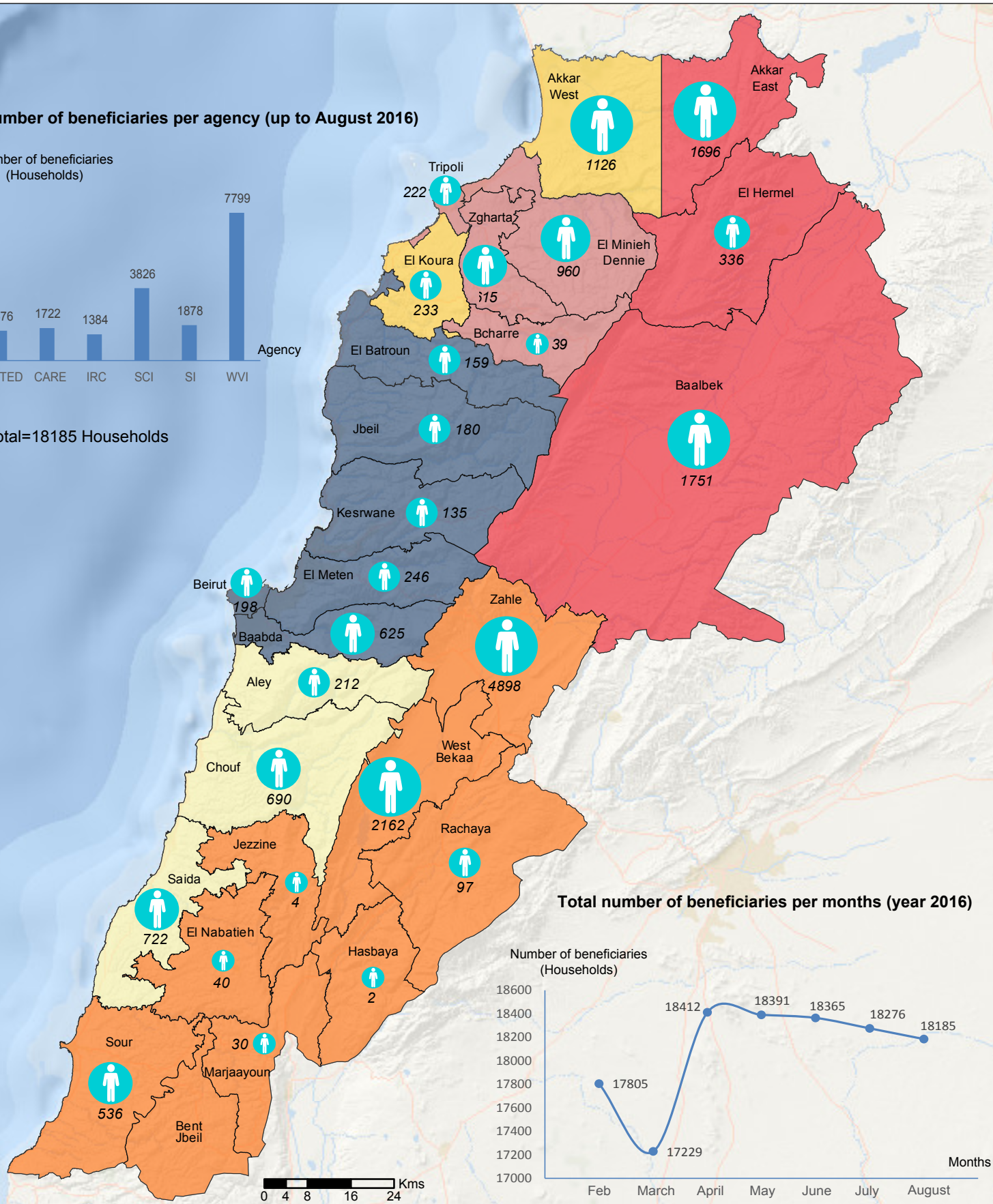


Total number of beneficiaries per agency (up to August 2016)



Total=18185 Households




Total number of beneficiaries per months (year 2016)



District boundaries — Number of beneficiaries (Households) Range

Agency's area of operation



Note: Some beneficiaries are displaced from the area of operation of one agency to the area of operation of another agency.

Note: Data, designations and boundaries contained on this map are not warranted to be error-free and do not imply partners, associates or donors mentioned on this map.

Data sources:
Area of operation: LCC database
LCC number of beneficiaries: IM LCC
District's boundaries: SDATL 2005
Basemap: Esri, DeLorme and other contributors

Projection: GCS WGS 1984

File name: REACH_LBN_Map_LCC_HHbyDist_09SEP2016_A4